

Fixed point Monitoring Status by Temporary Monitoring Post at Fukushima Daiichi Nuclear Power Station

Date	Radiation Dose Rate (μ Sv/h) At the Main Buiding	Radiation Dose Rate (μ Sv/h) At the Main Gate	Radiation Dose Rate (μ Sv/h) At the West Gate
2015/12/21 0:00	78	3	2
2015/12/21 0:30	78	3	2
2015/12/21 1:00	78	3	2
2015/12/21 1:30	78	3	2
2015/12/21 2:00	79	3	2
2015/12/21 2:30	78	3	2
2015/12/21 3:00	78	3	2
2015/12/21 3:30	78	3	2
2015/12/21 4:00	78	3	2
2015/12/21 4:30	78	3	2
2015/12/21 5:00	78	3	2
2015/12/21 5:30	78	3	2
2015/12/21 6:00	78	3	2
2015/12/21 6:30	78	3	2
2015/12/21 7:00	78	3	2
2015/12/21 7:30	78	3	2
2015/12/21 8:00	78	3	2
2015/12/21 8:30	78	3	2
2015/12/21 9:00	78	3	2
2015/12/21 9:30	78	3	2
2015/12/21 10:00	78	3	2
2015/12/21 10:30	78	3	2
2015/12/21 11:00	78	3	2
2015/12/21 11:30	78	3	2
2015/12/21 12:00	78	3	2
2015/12/21 12:30	78	3	2
2015/12/21 13:00	78	3	2
2015/12/21 13:30	78	3	2
2015/12/21 14:00	78	3	2
2015/12/21 14:30	78	3	2
2015/12/21 15:00	77	3	2
2015/12/21 15:30	77	3	2
2015/12/21 16:00	77	3	2
2015/12/21 16:30	77	3	2
2015/12/21 17:00	77	3	2
2015/12/21 17:30	77	3	2
2015/12/21 18:00	77	3	2
2015/12/21 18:30	77	3	2
2015/12/21 19:00	77	3	2
2015/12/21 19:30	77	3	2
2015/12/21 20:00	77	3	2
2015/12/21 20:30	77	3	2
2015/12/21 21:00	77	3	2
2015/12/21 21:30	77	3	2
2015/12/21 22:00	77	3	2
2015/12/21 22:30	77	3	2
2015/12/21 23:00	77	3	2
2015/12/21 23:30	77	3	2

福島第一原子力発電所 モニタリングポスト空間線量率

単位: $\mu\text{Sv}/\text{h}$

単位: m/s

日時	MP								スタック		感雨
	MP-1	MP-2	MP-3	MP-4	MP-5	MP-6	MP-7	MP-8	風向	風速	
2015/12/21 8:00	1.697	2.690	3.148	2.925	2.656	0.776*	1.535	1.463	北	6.2	無
2015/12/21 8:10	1.697	2.692	3.148	2.928	2.658	0.779*	1.535	1.463	北北西	6.3	無
2015/12/21 8:20	1.695	2.688	3.157	2.928	2.658	0.780*	1.535	1.460	北	5.6	無
2015/12/21 8:30	1.695	2.690	3.153	2.930	2.662	0.778*	1.535	1.463	北北西	5.6	無
2015/12/21 8:40	1.697	2.688	3.153	2.932	2.662	0.778*	1.535	1.463	北	5.7	無
2015/12/21 8:50	1.698	2.690	3.160	2.930	2.662	0.781*	1.537	1.462	北	5.7	無
2015/12/21 9:00	1.700	2.692	3.157	2.927	2.660	0.782*	1.535	1.463	北	5.0	無
2015/12/21 9:10	1.697	2.690	3.152	2.927	2.664	0.780*	1.535	1.467	北	4.5	無
2015/12/21 9:20	1.697	2.690	3.150	2.932	2.663	0.781*	1.538	1.463	北	3.8	無
2015/12/21 9:30	1.698	2.693	3.157	2.933	2.664	0.780*	1.535	1.463	北	3.2	無
2015/12/21 9:40	1.700	2.692	3.165	2.930	2.666	0.781*	1.535	1.467	北北東	2.8	無
2015/12/21 9:50	1.700	2.690	3.158	2.930	2.665	0.784*	1.537	1.465	北	2.3	無
2015/12/21 10:00	1.700	2.692	3.158	2.930	2.646	0.780*	1.538	1.465	北	3.2	無
2015/12/21 10:10	1.700	2.692	3.160	2.928	2.652	0.782*	1.537	1.463	北	2.8	無
2015/12/21 10:20	1.702	2.693	3.157	2.927	2.667	0.782*	1.538	1.465	北北西	2.6	無
2015/12/21 10:30	1.700	2.692	3.157	2.935	2.668	0.782*	1.540	1.463	北	2.0	無
2015/12/21 10:40	1.703	※	3.155	2.933	2.664	0.782*	1.537	1.463	北	2.0	無
2015/12/21 10:50	1.705	※	3.158	2.935	2.664	0.783*	1.538	1.463	北北西	2.0	無
2015/12/21 11:00	1.703	※	3.155	2.935	2.665	0.783*	1.540	1.465	北	1.9	無
2015/12/21 11:10	1.703	2.687	3.160	2.935	2.672	0.783*	1.537	1.465	北北東	2.0	無
2015/12/21 11:20	1.702	2.682	3.163	2.933	2.669	0.784*	1.538	1.465	北東	2.5	無
2015/12/21 11:30	1.703	2.682	3.167	2.933	2.670	0.786*	1.537	1.465	北東	2.3	無
2015/12/21 11:40	1.702	※	3.167	2.937	2.664	0.790*	1.538	1.463	北北東	2.0	無
2015/12/21 11:50	1.700	※	3.168	2.940	2.670	0.790*	1.538	1.465	北北東	2.2	無
2015/12/21 12:00	1.703	※	3.167	2.935	2.668	0.792*	1.537	1.467	北東	2.3	無
2015/12/21 12:10	1.703	2.687	3.165	2.933	2.669	0.791*	1.540	1.465	東北東	1.9	無
2015/12/21 12:20	1.703	2.692	3.163	2.933	2.665	0.789*	1.537	1.465	東北東	1.7	無
2015/12/21 12:30	1.700	2.695	3.163	2.937	2.667	0.787*	1.540	1.463	東北東	2.3	無
2015/12/21 12:40	1.703	2.693	3.162	2.935	2.663	0.786*	1.540	1.467	北東	2.6	無
2015/12/21 12:50	1.705	2.688	3.160	2.933	2.667	0.785*	1.540	1.465	北北東	2.2	無
2015/12/21 13:00	1.703	2.693	3.165	2.933	2.667	0.785*	1.538	1.463	北東	1.5	無
2015/12/21 13:10	1.705	2.698	3.165	2.935	2.666	0.788*	1.542	1.467	東北東	1.7	無
2015/12/21 13:20	1.705	2.700	3.170	2.935	2.673	0.784*	1.542	1.468	北東	1.9	無
2015/12/21 13:30	1.703	2.693	3.167	2.935	2.672	0.786*	1.540	1.465	東北東	1.5	無
2015/12/21 13:40	1.705	2.695	3.163	2.933	2.675	0.787*	1.540	1.467	東	1.2	無
2015/12/21 13:50	1.703	2.697	3.163	2.935	2.675	0.783*	1.537	※	東北東	1.5	無
2015/12/21 14:00	1.700	2.698	3.168	2.935	2.673	0.786*	1.537	※	東	1.5	無

日時	MP								スタック		感雨
	MP-1	MP-2	MP-3	MP-4	MP-5	MP-6	MP-7	MP-8	風向	風速	
2015/12/21 14:10	1.705	2.695	3.170	2.930	2.677	0.785*	1.540	※	東	1.4	無
2015/12/21 14:20	1.707	2.697	3.168	2.937	2.673	0.782*	1.538	1.465	南東	2.3	無
2015/12/21 14:30	1.710	2.693	3.167	2.938	2.674	0.784*	1.537	1.465	南東	2.3	無
2015/12/21 14:40	1.705	2.697	3.163	2.937	2.674	0.783*	1.540	1.465	南南東	2.6	無
2015/12/21 14:50	1.708	2.695	3.163	2.937	2.673	0.784*	1.542	※	南南東	2.3	無
2015/12/21 15:00	1.703	2.693	3.167	2.935	2.672	0.787*	1.540	※	南南東	2.3	無
2015/12/21 15:10	1.702	2.697	3.168	2.935	2.674	0.788*	1.542	※	南南東	3.3	無
2015/12/21 15:20	1.705	2.698	3.168	2.935	2.665	0.790*	1.542	1.467	南南東	2.8	無
2015/12/21 15:30	1.703	2.698	3.168	2.938	2.670	0.789*	1.542	1.465	南	3.6	無
2015/12/21 15:40	1.705	2.697	3.167	2.937	2.672	0.789*	1.543	1.463	南	3.0	無
2015/12/21 15:50	1.708	2.698	3.160	2.938	2.677	0.787*	1.542	1.465	南南東	3.6	無
2015/12/21 16:00	1.705	2.695	3.158	2.938	2.672	0.786*	1.542	1.463	南	4.4	無
2015/12/21 16:10	1.707	2.700	3.160	2.933	2.671	0.784*	1.542	1.467	南	5.3	無
2015/12/21 16:20	1.705	2.695	3.168	2.932	2.674	0.783*	1.542	1.463	南	5.3	無
2015/12/21 16:30	1.707	2.697	3.167	2.935	2.675	0.779*	1.542	1.467	南	4.7	無
2015/12/21 16:40	1.707	2.697	3.168	2.935	2.674	0.779*	1.538	1.467	南	4.6	無
2015/12/21 16:50	1.707	2.697	3.168	2.938	2.671	0.781*	1.537	1.468	南	4.5	無
2015/12/21 17:00	1.705	2.698	3.165	2.933	2.671	0.781*	1.535	1.465	南	4.6	無
2015/12/21 17:10	1.705	2.698	3.162	2.933	2.672	0.781*	1.540	1.463	南	4.9	無
2015/12/21 17:20	1.703	2.698	3.162	2.932	2.671	0.780*	1.538	1.467	南南西	4.3	無
2015/12/21 17:30	1.700	2.697	3.167	2.935	2.670	0.783*	1.538	1.467	南南西	4.1	無
2015/12/21 17:40	1.705	2.693	3.163	2.933	2.672	0.782*	1.540	1.465	南	5.3	無
2015/12/21 17:50	1.702	2.698	3.160	2.933	2.670	0.780*	1.540	1.465	南南西	3.8	無
2015/12/21 18:00	1.705	2.698	3.163	2.933	2.672	0.781*	1.540	1.465	南南西	4.2	無
2015/12/21 18:10	1.705	2.697	3.165	2.933	2.671	0.782*	1.538	1.467	南南西	5.3	無
2015/12/21 18:20	1.705	2.700	3.160	2.935	2.672	0.783*	1.537	1.465	南南西	4.8	無
2015/12/21 18:30	1.705	2.697	3.163	2.933	2.676	0.783*	1.540	1.467	南西	3.1	無
2015/12/21 18:40	1.708	2.698	3.163	2.935	2.669	0.782*	1.540	1.467	南南西	4.4	無
2015/12/21 18:50	1.710	2.698	3.165	2.937	2.672	0.783*	1.542	1.468	西南西	5.2	無
2015/12/21 19:00	1.705	2.697	3.162	2.937	2.668	0.785*	1.540	1.467	西	3.7	無
2015/12/21 19:10	1.703	2.693	3.158	2.930	2.667	0.784*	1.542	1.463	西北西	5.3	無
2015/12/21 19:20	1.705	2.695	3.157	2.932	2.668	0.784*	1.540	1.462	西北西	7.2	無
2015/12/21 19:30	1.707	2.698	3.157	2.933	2.669	0.784*	1.542	1.465	西北西	8.5	無
2015/12/21 19:40	1.708	2.695	3.162	2.933	2.667	0.782*	1.540	1.465	西北西	9.5	無
2015/12/21 19:50	1.705	2.693	3.167	2.935	2.665	0.785*	1.540	1.465	西	7.2	無
2015/12/21 20:00	1.707	2.695	3.160	2.938	2.673	0.786*	1.542	1.465	西北西	6.2	無

日時	MP								スタック		感雨
	MP-1	MP-2	MP-3	MP-4	MP-5	MP-6	MP-7	MP-8	風向	風速	
2015/12/21 20:10	1.708	2.693	3.165	2.933	2.672	0.785*	1.542	1.465	西北西	7.3	無
2015/12/21 20:20	1.707	2.693	3.160	2.935	2.667	0.783*	1.538	1.462	西北西	7.6	無
2015/12/21 20:30	1.705	2.697	3.157	2.938	2.670	0.786*	1.540	1.465	西	9.0	無
2015/12/21 20:40	1.707	2.695	3.158	2.935	2.670	0.786*	1.542	1.463	西北西	7.7	無
2015/12/21 20:50	1.703	2.693	3.165	2.933	2.671	0.786*	1.542	1.463	西北西	8.3	無
2015/12/21 21:00	1.707	2.695	3.163	2.937	2.669	0.787*	1.542	1.463	西北西	9.4	無
2015/12/21 21:10	1.707	2.697	3.160	2.937	2.670	0.785*	1.542	1.465	西北西	8.4	無
2015/12/21 21:20	1.705	2.695	3.158	2.937	2.666	0.787*	1.542	1.463	西北西	7.6	無
2015/12/21 21:30	1.707	2.693	3.158	2.938	2.671	0.783*	1.542	1.463	西北西	7.6	無
2015/12/21 21:40	1.703	2.692	3.160	2.938	2.669	0.784*	1.540	1.462	西北西	7.0	無
2015/12/21 21:50	1.700	2.690	3.160	2.937	2.667	0.784*	1.540	1.465	西北西	7.1	無
2015/12/21 22:00	1.705	2.693	3.158	2.935	2.665	0.783*	1.540	1.463	北西	7.1	無
2015/12/21 22:10	1.705	2.693	3.157	2.937	2.670	0.782*	1.540	1.467	北西	6.5	無
2015/12/21 22:20	1.703	2.688	3.160	2.937	2.665	0.782*	1.540	1.465	西北西	6.3	無
2015/12/21 22:30	1.698	2.693	3.158	2.933	2.668	0.784*	1.542	1.463	西北西	6.0	無
2015/12/21 22:40	1.703	2.695	3.162	2.935	2.663	0.784*	1.538	1.463	北西	7.1	無
2015/12/21 22:50	1.705	2.695	3.157	2.933	2.661	0.785*	1.538	1.462	北西	8.8	無
2015/12/21 23:00	1.703	2.693	3.158	2.933	2.666	0.783*	1.537	1.463	北西	8.7	無
2015/12/21 23:10	1.703	2.695	3.160	2.935	2.668	0.783*	1.538	1.465	北西	6.7	無
2015/12/21 23:20	1.702	2.690	3.163	2.938	2.666	0.785*	1.537	1.463	北北西	5.7	無
2015/12/21 23:30	1.705	2.695	3.157	2.932	2.669	0.786*	1.538	1.460	北西	6.9	無
2015/12/21 23:40	1.703	2.693	3.158	2.930	2.665	0.789*	1.538	1.463	北西	9.0	無
2015/12/21 23:50	1.703	2.693	3.158	2.933	2.668	0.784*	1.538	1.465	北西	8.5	無
2015/12/22 0:00	1.702	2.697	3.160	2.933	2.667	0.785*	1.540	1.465	北西	8.0	無
2015/12/22 0:10	1.702	2.695	3.158	2.937	2.665	0.785*	1.540	1.463	北西	8.2	無
2015/12/22 0:20	1.700	2.690	3.153	2.935	2.663	0.786*	1.540	1.462	西北西	6.6	無
2015/12/22 0:30	1.702	2.693	3.157	2.932	2.665	0.785*	1.538	1.463	北西	5.4	無
2015/12/22 0:40	1.702	2.692	3.155	2.932	2.667	0.784*	1.540	1.463	北西	5.1	無
2015/12/22 0:50	1.702	2.688	3.153	2.932	2.663	0.784*	1.540	1.463	北西	4.6	無
2015/12/22 1:00	1.703	2.695	3.155	2.928	2.662	0.784*	1.538	1.462	北西	5.7	無
2015/12/22 1:10	1.702	2.690	3.152	2.932	2.665	0.784*	1.538	1.463	北西	5.3	無
2015/12/22 1:20	1.700	2.695	3.150	2.932	2.664	0.783*	1.540	1.460	北西	4.2	無
2015/12/22 1:30	1.707	2.693	3.150	2.933	2.664	0.784*	1.538	1.462	西北西	3.5	無
2015/12/22 1:40	1.703	2.692	3.152	2.935	2.665	0.783*	1.540	1.463	西北西	2.3	無
2015/12/22 1:50	1.705	2.688	3.153	2.933	2.664	0.783*	1.540	1.465	西南西	2.3	無
2015/12/22 2:00	1.702	2.690	3.157	2.928	2.661	0.783*	1.537	1.465	西南西	3.1	無

日時	MP								スタック		感雨
	MP-1	MP-2	MP-3	MP-4	MP-5	MP-6	MP-7	MP-8	風向	風速	
2015/12/22 2:10	1.700	2.693	3.155	2.930	2.660	0.782*	1.537	1.462	西	3.3	無
2015/12/22 2:20	1.702	2.695	3.155	2.930	2.660	0.782*	1.538	1.463	西	3.0	無
2015/12/22 2:30	1.700	2.690	3.152	2.930	2.660	0.780*	1.540	1.460	西南西	2.6	無
2015/12/22 2:40	1.703	2.687	3.152	2.925	2.662	0.780*	1.538	1.463	西南西	3.0	無
2015/12/22 2:50	1.705	2.687	3.152	2.928	2.661	0.781*	1.535	1.462	西南西	3.3	無
2015/12/22 3:00	1.702	2.688	3.150	2.933	2.661	0.780*	1.538	1.463	西南西	3.2	無
2015/12/22 3:10	1.698	2.687	3.150	2.928	2.662	0.779*	1.538	1.463	南西	3.3	無
2015/12/22 3:20	1.698	2.690	3.152	2.928	2.663	0.780*	1.537	1.463	南西	3.3	無
2015/12/22 3:30	1.698	2.687	3.147	2.923	2.662	0.781*	1.537	1.463	西南西	3.4	無
2015/12/22 3:40	1.702	2.688	3.153	2.923	2.664	0.780*	1.535	1.460	西南西	2.6	無
2015/12/22 3:50	1.697	2.688	3.155	2.922	2.657	0.778*	1.533	1.460	西南西	2.8	無
2015/12/22 4:00	1.702	2.685	3.148	2.925	2.661	0.780*	1.535	1.463	西南西	2.2	無
2015/12/22 4:10	1.698	2.687	3.148	2.923	2.659	0.781*	1.535	1.460	西北西	1.7	無
2015/12/22 4:20	1.698	2.688	3.152	2.928	2.660	0.779*	1.535	1.462	北北西	2.3	無
2015/12/22 4:30	1.698	2.688	3.148	2.928	2.657	0.780*	1.535	1.463	北西	4.1	無
2015/12/22 4:40	1.700	2.688	3.148	2.925	2.662	0.780*	1.535	1.463	北西	5.6	無
2015/12/22 4:50	1.702	2.690	3.150	2.928	2.657	0.779*	1.533	1.462	北西	6.5	無
2015/12/22 5:00	1.700	2.690	3.152	2.927	2.658	0.779*	1.535	1.462	北西	5.6	無
2015/12/22 5:10	1.700	2.687	3.155	2.927	2.662	0.780*	1.532	1.462	西	3.3	無
2015/12/22 5:20	1.702	2.685	3.150	2.933	2.657	0.781*	1.535	1.462	西	3.0	無
2015/12/22 5:30	1.700	2.687	3.148	2.927	2.656	0.779*	1.533	1.460	西北西	2.5	無
2015/12/22 5:40	1.700	2.685	3.145	2.930	2.656	0.777*	1.535	1.462	西	2.8	無
2015/12/22 5:50	1.702	2.687	3.147	2.930	2.657	0.774*	1.535	1.462	北西	3.8	無
2015/12/22 6:00	1.698	2.687	3.152	2.927	2.657	0.774*	1.533	1.462	西北西	5.2	無
2015/12/22 6:10	1.698	2.690	3.148	2.928	2.653	0.775*	1.533	1.460	北西	7.3	無
2015/12/22 6:20	1.698	2.690	3.147	2.928	2.658	0.779*	1.532	1.462	北西	6.2	無
2015/12/22 6:30	1.698	2.688	3.155	2.933	2.657	0.779*	1.533	1.462	北西	6.1	無
2015/12/22 6:40	1.700	2.690	3.153	2.935	2.659	0.781*	1.535	1.462	北西	6.3	無
2015/12/22 6:50	1.703	2.688	3.155	2.930	2.663	0.783*	1.535	1.460	北西	7.1	無
2015/12/22 7:00	1.702	2.683	3.153	2.932	2.660	0.777*	1.538	1.462	北西	7.5	無
2015/12/22 7:10	1.702	2.690	3.152	2.928	2.660	0.777*	1.535	1.463	北西	5.7	無
2015/12/22 7:20	1.702	2.690	3.152	2.933	2.662	0.779*	1.535	1.463	北西	5.6	無
2015/12/22 7:30	1.700	2.690	3.155	2.933	2.660	0.778*	1.537	1.460	北西	6.1	無
2015/12/22 7:40	1.698	2.690	3.157	2.930	2.660	0.781*	1.535	1.462	北西	7.8	無
2015/12/22 7:50	1.702	2.687	3.160	2.933	2.660	0.781*	1.535	1.463	北西	6.6	無
2015/12/22 8:00	1.700	2.693	3.152	2.935	2.663	0.784*	1.535	1.460	北西	5.1	無

風速が0.5m/s未満の場合「CALM」(静穏)、この時の風向を「-」と表記する。

* 12/18 10:40～ MP-6取替に伴う代替測定。

※ 12/21 10:40～11:00,11:40～12:00 MP-2設備点検に伴う欠測。

12/21 13:50～14:10,14:50～15:10 MP-8設備点検に伴う欠測。

Monitoring data by a monitoring car* at Fukushima Daiichi Nuclear Power Station (μ Sv/h)

* The data from monitoring car may deficit as the vehicle may change monitoring point.

*About the direction of the wind and the wind velocity,we are measuring with the weather observation meter of the 10m higher.

*"-": the wind velocity/"CALM":the wind direction is below 0.5m/s.

Measuring Point	Measurement Date	γ Ray	Neutron Ray	Weather	Wind Direction	Wind Velocity (m/s)
West Gate	2015/12/21 0:00	1.2	<0.01	Fine	WSW	1.2
West Gate	2015/12/21 0:10	1.2	<0.01	Fine	W	0.9
West Gate	2015/12/21 0:20	1.2	<0.01	Fine	-	CALM
West Gate	2015/12/21 0:30	1.2	<0.01	Fine	WNW	1.2
West Gate	2015/12/21 0:40	1.2	<0.01	Fine	NNW	1.0
West Gate	2015/12/21 0:50	1.2	<0.01	Fine	NNW	1.2
West Gate	2015/12/21 1:00	1.2	<0.01	Fine	NW	1.6
West Gate	2015/12/21 1:10	1.2	<0.01	Fine	WNW	1.3
West Gate	2015/12/21 1:20	1.2	<0.01	Fine	NW	1.4
West Gate	2015/12/21 1:30	1.2	<0.01	Fine	NW	1.1
West Gate	2015/12/21 1:40	1.2	<0.01	Fine	WNW	0.6
West Gate	2015/12/21 1:50	1.2	<0.01	Fine	WNW	0.7
West Gate	2015/12/21 2:00	1.2	<0.01	Fine	-	CALM
West Gate	2015/12/21 2:10	1.2	<0.01	Fine	-	CALM
West Gate	2015/12/21 2:20	1.2	<0.01	Fine	-	CALM
West Gate	2015/12/21 2:30	1.2	<0.01	Fine	NW	0.8
West Gate	2015/12/21 2:40	1.2	<0.01	Fine	W	0.8
West Gate	2015/12/21 2:50	1.2	<0.01	Fine	WNW	0.6
West Gate	2015/12/21 3:00	1.2	<0.01	Fine	NW	0.9
West Gate	2015/12/21 3:10	1.2	<0.01	Fine	WNW	1.0
West Gate	2015/12/21 3:20	1.2	<0.01	Fine	WNW	1.1
West Gate	2015/12/21 3:30	1.2	<0.01	Fine	NW	1.2
West Gate	2015/12/21 3:40	1.2	<0.01	Fine	NW	1.3
West Gate	2015/12/21 3:50	1.2	<0.01	Fine	WNW	0.9
West Gate	2015/12/21 4:00	1.2	<0.01	Fine	NW	1.2
West Gate	2015/12/21 4:10	1.2	<0.01	Fine	WNW	0.9
West Gate	2015/12/21 4:20	1.2	<0.01	Fine	WNW	1.1
West Gate	2015/12/21 4:30	1.2	<0.01	Fine	WNW	1.0
West Gate	2015/12/21 4:40	1.2	<0.01	Fine	WNW	0.9
West Gate	2015/12/21 4:50	1.2	<0.01	Fine	NW	1.4
West Gate	2015/12/21 5:00	1.2	<0.01	Fine	WNW	0.8
West Gate	2015/12/21 5:10	1.2	<0.01	Cloudy	NW	0.9
West Gate	2015/12/21 5:20	1.2	<0.01	Cloudy	NW	0.9
West Gate	2015/12/21 5:30	1.2	<0.01	Cloudy	NW	1.1
West Gate	2015/12/21 5:40	1.2	<0.01	Cloudy	NNW	1.6
West Gate	2015/12/21 5:50	1.2	<0.01	Cloudy	NW	1.4
West Gate	2015/12/21 6:00	1.2	<0.01	Cloudy	NW	1.0
West Gate	2015/12/21 6:10	1.2	<0.01	Cloudy	NW	1.5
West Gate	2015/12/21 6:20	1.2	<0.01	Cloudy	NW	1.9
West Gate	2015/12/21 6:30	1.2	<0.01	Cloudy	NW	2.0
West Gate	2015/12/21 6:40	1.2	<0.01	Cloudy	NW	2.1
West Gate	2015/12/21 6:50	1.2	<0.01	Cloudy	NW	1.7
West Gate	2015/12/21 7:00	1.2	<0.01	Cloudy	NW	1.6
West Gate	2015/12/21 7:10	1.2	<0.01	Cloudy	NNW	1.2
West Gate	2015/12/21 7:20	1.2	<0.01	Cloudy	NNW	1.7
West Gate	2015/12/21 7:30	1.2	<0.01	Cloudy	NNW	1.4
West Gate	2015/12/21 7:40	1.2	<0.01	Cloudy	NW	1.1
West Gate	2015/12/21 7:50	1.2	<0.01	Cloudy	NNW	1.5
West Gate	2015/12/21 8:00	1.2	<0.01	Cloudy	NNW	1.6
West Gate	2015/12/21 8:10	1.2	<0.01	Cloudy	NNW	1.7
West Gate	2015/12/21 8:20	1.2	<0.01	Cloudy	NNW	1.4
West Gate	2015/12/21 8:30	1.2	<0.01	Cloudy	NNW	1.3
West Gate	2015/12/21 8:40	1.2	<0.01	Cloudy	NNW	2.1
West Gate	2015/12/21 8:50	1.2	<0.01	Cloudy	NNW	2.0
West Gate	2015/12/21 9:00	1.2	<0.01	Cloudy	NNW	1.9
West Gate	2015/12/21 9:10	1.2	<0.01	Cloudy	N	1.6
West Gate	2015/12/21 9:20	1.2	<0.01	Cloudy	N	1.6
West Gate	2015/12/21 9:30	1.2	<0.01	Fine	N	2.0
West Gate	2015/12/21 9:40	1.2	<0.01	Fine	N	2.3
West Gate	2015/12/21 9:50	1.2	<0.01	Fine	N	1.9
West Gate	2015/12/21 10:00	1.2	<0.01	Fine	N	2.4
West Gate	2015/12/21 10:10	1.2	<0.01	Fine	N	2.1
West Gate	2015/12/21 10:20	1.2	<0.01	Fine	N	1.3
West Gate	2015/12/21 10:30	1.2	<0.01	Cloudy	NNE	1.5
West Gate	2015/12/21 10:40	1.2	<0.01	Cloudy	NNE	1.4
West Gate	2015/12/21 10:50	1.2	<0.01	Cloudy	NNE	1.5
West Gate	2015/12/21 11:00	1.2	<0.01	Cloudy	NNE	1.4
West Gate	2015/12/21 11:10	1.2	<0.01	Cloudy	NNE	1.7

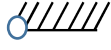

Measuring Point	Measurement Date	γ Ray	Neutron Ray	Weather	Wind Direction	Wind Velocity (m/s)
West Gate	2015/12/21 11:20	1.2	<0.01	Cloudy	NNE	2.2
West Gate	2015/12/21 11:30	1.2	<0.01	Cloudy	NE	2.5
West Gate	2015/12/21 11:40	1.2	<0.01	Cloudy	NE	2.0
West Gate	2015/12/21 11:50	1.2	<0.01	Cloudy	NE	2.4
West Gate	2015/12/21 12:00	1.2	<0.01	Cloudy	NE	2.5
West Gate	2015/12/21 12:10	1.2	<0.01	Cloudy	NE	1.9
West Gate	2015/12/21 12:20	1.2	<0.01	Cloudy	NE	2.1
West Gate	2015/12/21 12:30	1.2	<0.01	Cloudy	NE	2.0
West Gate	2015/12/21 12:40	1.2	<0.01	Cloudy	NE	2.1
West Gate	2015/12/21 12:50	1.2	<0.01	Cloudy	NNE	1.8
West Gate	2015/12/21 13:00	1.2	<0.01	Cloudy	NE	1.7
West Gate	2015/12/21 13:10	1.2	<0.01	Cloudy	NE	1.8
West Gate	2015/12/21 13:20	1.2	<0.01	Cloudy	NE	1.7
West Gate	2015/12/21 13:30	1.2	<0.01	Cloudy	ENE	1.6
West Gate	2015/12/21 13:40	1.2	<0.01	Cloudy	ENE	1.6
West Gate	2015/12/21 13:50	1.2	<0.01	Cloudy	E	1.4
West Gate	2015/12/21 14:00	1.2	<0.01	Cloudy	ENE	1.4
West Gate	2015/12/21 14:10	1.2	<0.01	Cloudy	E	1.5
West Gate	2015/12/21 14:20	1.2	<0.01	Cloudy	ESE	1.2
West Gate	2015/12/21 14:30	1.2	<0.01	Fine	SE	1.5
West Gate	2015/12/21 14:40	1.2	<0.01	Fine	SSE	1.3
West Gate	2015/12/21 14:50	1.2	<0.01	Fine	S	1.6
West Gate	2015/12/21 15:00	1.2	<0.01	Fine	SSE	1.5
West Gate	2015/12/21 15:10	1.2	<0.01	Fine	SSE	1.8
West Gate	2015/12/21 15:20	1.2	<0.01	Fine	S	2.4
West Gate	2015/12/21 15:30	1.2	<0.01	Fine	S	2.0
West Gate	2015/12/21 15:40	1.2	<0.01	Fine	SSE	1.7
West Gate	2015/12/21 15:50	1.2	<0.01	Fine	S	1.9
West Gate	2015/12/21 16:00	1.2	<0.01	Fine	SSW	2.5
West Gate	2015/12/21 16:10	1.2	<0.01	Fine	SSW	2.3
West Gate	2015/12/21 16:20	1.2	<0.01	Fine	SSW	2.4
West Gate	2015/12/21 16:30	1.2	<0.01	Cloudy	SSW	1.8
West Gate	2015/12/21 16:40	1.2	<0.01	Cloudy	SSW	1.5
West Gate	2015/12/21 16:50	1.2	<0.01	Cloudy	SSW	1.7
West Gate	2015/12/21 17:00	1.2	<0.01	Cloudy	SSW	1.9
West Gate	2015/12/21 17:10	1.2	<0.01	Cloudy	SSW	1.6
West Gate	2015/12/21 17:20	1.2	<0.01	Cloudy	SW	1.3
West Gate	2015/12/21 17:30	1.2	<0.01	Cloudy	WSW	0.9
West Gate	2015/12/21 17:40	1.2	<0.01	Cloudy	SW	1.3
West Gate	2015/12/21 17:50	1.2	<0.01	Cloudy	SW	0.7
West Gate	2015/12/21 18:00	1.2	<0.01	Cloudy	SW	1.1
West Gate	2015/12/21 18:10	1.2	<0.01	Cloudy	SW	2.2
West Gate	2015/12/21 18:20	1.2	<0.01	Cloudy	SSW	2.2
West Gate	2015/12/21 18:30	1.2	<0.01	Cloudy	-	CALM
West Gate	2015/12/21 18:40	1.2	<0.01	Cloudy	WSW	1.1
West Gate	2015/12/21 18:50	1.2	<0.01	Cloudy	WSW	1.5
West Gate	2015/12/21 19:00	1.2	<0.01	Cloudy	W	1.0
West Gate	2015/12/21 19:10	1.2	<0.01	Cloudy	NW	1.0
West Gate	2015/12/21 19:20	1.2	<0.01	Cloudy	NW	1.5
West Gate	2015/12/21 19:30	1.2	<0.01	Cloudy	WNW	2.0
West Gate	2015/12/21 19:40	1.2	<0.01	Cloudy	W	1.8
West Gate	2015/12/21 19:50	1.2	<0.01	Cloudy	W	1.7
West Gate	2015/12/21 20:00	1.2	<0.01	Cloudy	W	1.5
West Gate	2015/12/21 20:10	1.3	<0.01	Cloudy	W	1.6
West Gate	2015/12/21 20:20	1.3	<0.01	Cloudy	W	1.9
West Gate	2015/12/21 20:30	1.3	<0.01	Cloudy	W	2.0
West Gate	2015/12/21 20:40	1.2	<0.01	Cloudy	W	1.9
West Gate	2015/12/21 20:50	1.2	<0.01	Cloudy	W	1.9
West Gate	2015/12/21 21:00	1.2	<0.01	Cloudy	W	1.9
West Gate	2015/12/21 21:10	1.2	<0.01	Cloudy	W	1.8
West Gate	2015/12/21 21:20	1.2	<0.01	Cloudy	W	1.8
West Gate	2015/12/21 21:30	1.2	<0.01	Cloudy	WNW	2.0
West Gate	2015/12/21 21:40	1.2	<0.01	Cloudy	WNW	1.9
West Gate	2015/12/21 21:50	1.2	<0.01	Cloudy	W	2.1
West Gate	2015/12/21 22:00	1.2	<0.01	Cloudy	WNW	2.0
West Gate	2015/12/21 22:10	1.2	<0.01	Cloudy	WNW	2.0
West Gate	2015/12/21 22:20	1.2	<0.01	Cloudy	WNW	1.7
West Gate	2015/12/21 22:30	1.2	<0.01	Cloudy	WNW	2.0
West Gate	2015/12/21 22:40	1.2	<0.01	Cloudy	WNW	2.3
West Gate	2015/12/21 22:50	1.2	<0.01	Cloudy	NW	2.7
West Gate	2015/12/21 23:00	1.2	<0.01	Cloudy	NNW	2.3
West Gate	2015/12/21 23:10	1.2	<0.01	Cloudy	NNW	2.2
West Gate	2015/12/21 23:20	1.2	<0.01	Cloudy	NNW	1.2
West Gate	2015/12/21 23:30	1.2	<0.01	Cloudy	NW	1.4
West Gate	2015/12/21 23:40	1.2	<0.01	Cloudy	WNW	2.0
West Gate	2015/12/21 23:50	1.2	<0.01	Cloudy	WNW	2.2

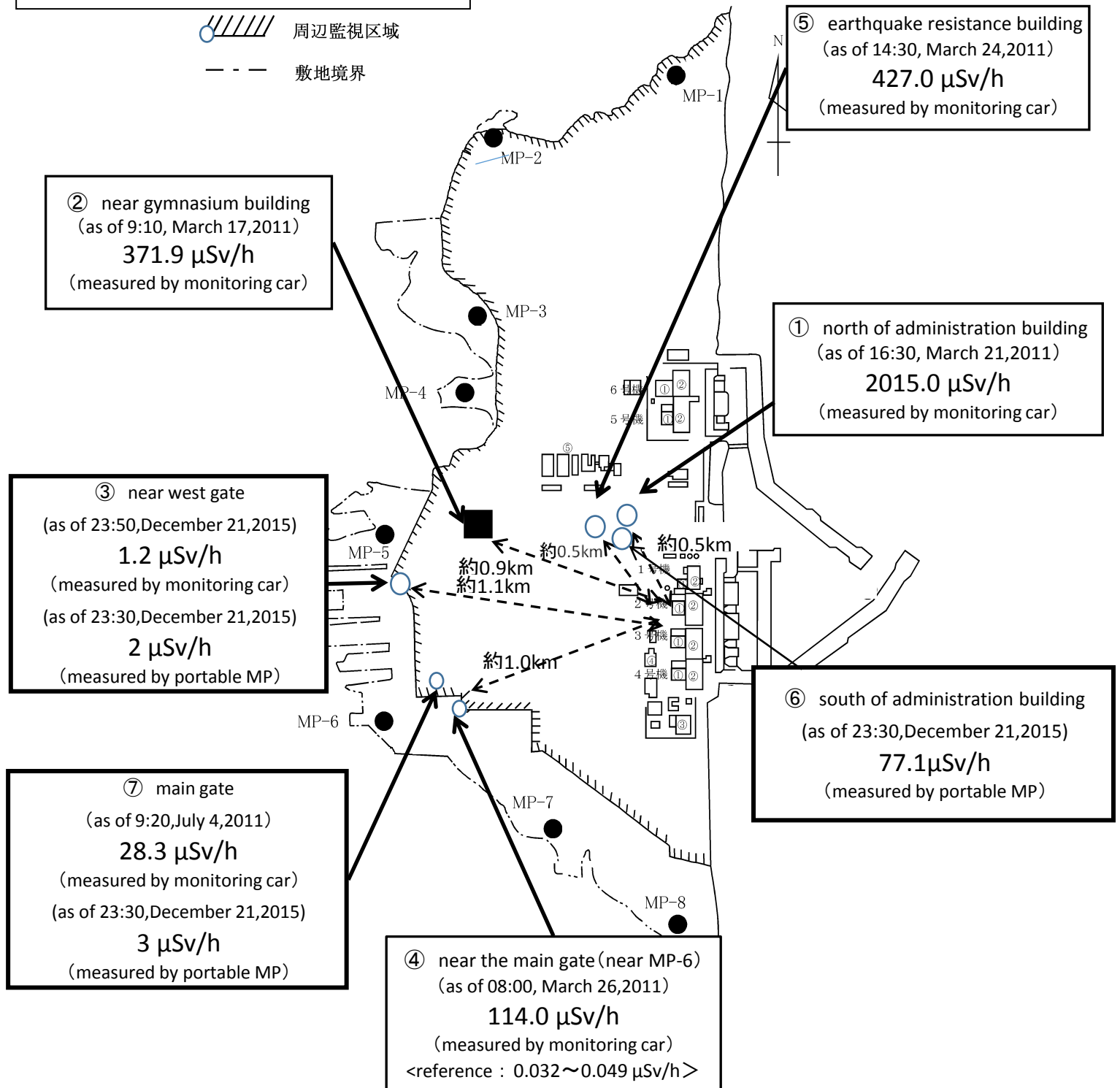
Fukushima Daiichi Nuclear Power Plant

2015/12/21

周辺監視区域: supervised outside area
敷地境界: site boundary

as of 23:50

 周辺監視区域
 敷地境界



※Reference data indicate the normal fluctuation range of airborne radiation rate.