

Fixed point Monitoring Status by Temporary Monitoring Post at Fukushima Daiichi Nuclear Power Station

Date	Radiation Dose Rate (μ Sv/h) At the Main Buiding	Radiation Dose Rate (μ Sv/h) At the Main Gate	Radiation Dose Rate (μ Sv/h) At the West Gate
2015/12/20 0:00	79	3	2
2015/12/20 0:30	79	3	2
2015/12/20 1:00	79	3	2
2015/12/20 1:30	79	3	2
2015/12/20 2:00	79	3	2
2015/12/20 2:30	79	3	2
2015/12/20 3:00	79	3	2
2015/12/20 3:30	79	3	2
2015/12/20 4:00	79	3	2
2015/12/20 4:30	79	3	2
2015/12/20 5:00	79	3	2
2015/12/20 5:30	79	3	2
2015/12/20 6:00	79	3	2
2015/12/20 6:30	79	3	2
2015/12/20 7:00	79	3	2
2015/12/20 7:30	79	3	2
2015/12/20 8:00	79	3	2
2015/12/20 8:30	80	3	2
2015/12/20 9:00	80	3	2
2015/12/20 9:30	79	3	2
2015/12/20 10:00	79	3	2
2015/12/20 10:30	79	3	2
2015/12/20 11:00	79	3	2
2015/12/20 11:30	79	3	2
2015/12/20 12:00	79	3	2
2015/12/20 12:30	79	3	2
2015/12/20 13:00	79	3	2
2015/12/20 13:30	79	3	2
2015/12/20 14:00	79	3	2
2015/12/20 14:30	78	3	2
2015/12/20 15:00	78	3	2
2015/12/20 15:30	78	3	2
2015/12/20 16:00	78	3	2
2015/12/20 16:30	77	3	2
2015/12/20 17:00	77	3	2
2015/12/20 17:30	77	3	2
2015/12/20 18:00	77	3	2
2015/12/20 18:30	77	3	2
2015/12/20 19:00	77	3	2
2015/12/20 19:30	77	3	2
2015/12/20 20:00	77	3	2
2015/12/20 20:30	77	3	2
2015/12/20 21:00	78	3	2
2015/12/20 21:30	78	3	2
2015/12/20 22:00	78	3	2
2015/12/20 22:30	78	3	2
2015/12/20 23:00	78	3	2
2015/12/20 23:30	78	3	2

福島第一原子力発電所 モニタリングポスト空間線量率

単位: μ Sv/h

単位: m/s

日時	MP								スタック		感雨
	MP-1	MP-2	MP-3	MP-4	MP-5	MP-6	MP-7	MP-8	風向	風速	
2015/12/20 8:00	1.688	2.675	3.130	2.915	2.642	0.769*	1.528	1.457	西	3.1	無
2015/12/20 8:10	1.690	2.675	3.130	2.913	2.642	0.772*	1.530	1.458	西北西	3.9	無
2015/12/20 8:20	1.688	2.673	3.137	2.910	2.644	0.774*	1.533	1.462	西北西	4.2	無
2015/12/20 8:30	1.688	2.680	3.135	2.917	2.642	0.774*	1.528	1.462	西北西	3.8	無
2015/12/20 8:40	1.688	2.682	3.135	2.917	2.647	0.774*	1.530	1.458	西北西	3.8	無
2015/12/20 8:50	1.690	2.680	3.137	2.918	2.645	0.777*	1.532	1.460	西北西	4.4	無
2015/12/20 9:00	1.690	2.680	3.138	2.917	2.645	0.778*	1.533	1.460	西北西	5.1	無
2015/12/20 9:10	1.692	2.682	3.140	2.922	2.648	0.781*	1.535	1.462	北西	5.7	無
2015/12/20 9:20	1.692	2.683	3.145	2.918	2.647	0.783*	1.532	1.462	北西	2.8	無
2015/12/20 9:30	1.690	2.682	3.142	2.922	2.649	0.781*	1.533	1.460	西北西	2.5	無
2015/12/20 9:40	1.688	2.682	3.142	2.925	2.651	0.784*	1.535	1.463	北西	2.8	無
2015/12/20 9:50	1.693	2.685	3.145	2.922	2.651	0.786*	1.533	1.463	西北西	4.8	無
2015/12/20 10:00	1.693	2.685	3.145	2.922	2.647	0.791*	1.535	1.463	西北西	3.1	無
2015/12/20 10:10	1.693	2.685	3.147	2.920	2.654	0.794*	1.535	1.465	北西	3.5	無
2015/12/20 10:20	1.693	2.687	3.145	2.920	2.657	0.794*	1.532	1.463	西北西	6.4	無
2015/12/20 10:30	1.697	2.685	3.145	2.918	2.660	0.794*	1.535	1.465	西	4.8	無
2015/12/20 10:40	1.697	2.685	3.148	2.920	2.659	0.793*	1.535	1.465	西	5.5	無
2015/12/20 10:50	1.697	2.690	3.148	2.922	2.659	0.792*	1.537	1.467	西	6.2	無
2015/12/20 11:00	1.697	2.688	3.152	2.920	2.658	0.792*	1.535	1.467	西北西	5.7	無
2015/12/20 11:10	1.697	2.692	3.155	2.922	2.656	0.789*	1.538	1.463	西北西	5.1	無
2015/12/20 11:20	1.695	2.692	3.153	2.928	2.662	0.786*	1.537	1.465	西	4.4	無
2015/12/20 11:30	1.698	2.690	3.152	2.928	2.661	0.787*	1.537	1.465	西北西	4.3	無
2015/12/20 11:40	1.697	2.695	3.153	2.927	2.659	0.790*	1.535	1.465	西北西	3.9	無
2015/12/20 11:50	1.698	2.690	3.155	2.927	2.661	0.792*	1.538	1.465	西南西	3.9	無
2015/12/20 12:00	1.698	2.687	3.153	2.927	2.665	0.796*	1.535	1.465	西南西	5.9	無
2015/12/20 12:10	1.697	2.693	3.152	2.927	2.660	0.794*	1.537	1.463	西南西	3.7	無
2015/12/20 12:20	1.700	2.695	3.155	2.930	2.661	0.795*	1.538	1.467	西南西	3.9	無
2015/12/20 12:30	1.698	2.697	3.155	2.932	2.661	0.794*	1.540	1.463	西	3.0	無
2015/12/20 12:40	1.698	2.693	3.157	2.932	2.665	0.795*	1.537	1.463	西北西	3.1	無
2015/12/20 12:50	1.698	2.695	3.160	2.930	2.663	0.796*	1.537	1.467	西北西	3.4	無
2015/12/20 13:00	1.698	2.695	3.153	2.932	2.664	0.794*	1.537	1.467	西北西	3.4	無
2015/12/20 13:10	1.700	2.695	3.160	2.930	2.660	0.792*	1.537	1.465	西北西	4.4	無
2015/12/20 13:20	1.698	2.692	3.162	2.930	2.663	0.791*	1.538	1.465	西	3.5	無
2015/12/20 13:30	1.702	2.693	3.158	2.930	2.666	0.785*	1.540	1.463	南西	2.6	無
2015/12/20 13:40	1.698	2.695	3.157	2.928	2.662	0.776*	1.538	1.468	南西	3.9	無
2015/12/20 13:50	1.698	2.697	3.160	2.932	2.665	0.792*	1.538	1.463	南西	3.6	無
2015/12/20 14:00	1.697	2.695	3.158	2.933	2.663	0.790*	1.540	1.463	南南西	3.8	無

日時	MP								スタック		感雨
	MP-1	MP-2	MP-3	MP-4	MP-5	MP-6	MP-7	MP-8	風向	風速	
2015/12/20 14:10	1.700	2.698	3.160	2.932	2.665	0.789*	1.538	1.465	南西	4.7	無
2015/12/20 14:20	1.698	2.698	3.160	2.933	2.667	0.787*	1.538	1.465	南西	4.7	無
2015/12/20 14:30	1.698	2.698	3.158	2.935	2.667	0.787*	1.538	1.465	西南西	5.5	無
2015/12/20 14:40	1.698	2.695	3.157	2.933	2.666	0.785*	1.540	1.465	西南西	4.5	無
2015/12/20 14:50	1.698	2.697	3.158	2.937	2.666	0.787*	1.538	1.463	西南西	5.0	無
2015/12/20 15:00	1.698	2.700	3.162	2.937	2.667	0.788*	1.537	1.465	南西	4.1	無
2015/12/20 15:10	1.697	2.697	3.160	2.935	2.666	0.785*	1.542	1.465	西	3.7	無
2015/12/20 15:20	1.700	2.702	3.160	2.933	2.668	0.788*	1.542	1.465	西	2.9	無
2015/12/20 15:30	1.700	2.695	3.158	2.930	2.667	0.785*	1.540	1.465	西南西	2.5	無
2015/12/20 15:40	1.698	2.695	3.157	2.932	2.669	0.783*	1.540	1.465	西	2.3	無
2015/12/20 15:50	1.697	2.695	3.157	2.933	2.667	0.781*	1.538	1.465	南西	2.3	無
2015/12/20 16:00	1.698	2.697	3.153	2.928	2.668	0.782*	1.538	1.463	南	3.6	無
2015/12/20 16:10	1.698	2.693	3.152	2.930	2.664	0.779*	1.542	1.460	南	4.0	無
2015/12/20 16:20	1.698	2.693	3.155	2.933	2.668	0.779*	1.538	1.462	南	4.9	無
2015/12/20 16:30	1.700	2.693	3.155	2.927	2.666	0.778*	1.538	1.462	南	5.4	無
2015/12/20 16:40	1.698	2.693	3.150	2.928	2.662	0.779*	1.537	1.467	南	5.3	無
2015/12/20 16:50	1.697	2.692	3.150	2.927	2.666	0.774*	1.540	1.463	南	5.7	無
2015/12/20 17:00	1.693	2.693	3.147	2.927	2.664	0.773*	1.537	1.460	南	4.6	無
2015/12/20 17:10	1.693	2.695	3.150	2.925	2.658	0.773*	1.535	1.462	南	4.6	無
2015/12/20 17:20	1.698	2.687	3.150	2.922	2.657	0.772*	1.535	1.462	南	4.9	無
2015/12/20 17:30	1.697	2.692	3.152	2.922	2.663	0.773*	1.537	1.462	南	4.5	無
2015/12/20 17:40	1.695	2.688	3.148	2.923	2.661	0.769*	1.537	1.463	南	4.7	無
2015/12/20 17:50	1.692	2.693	3.145	2.927	2.663	0.772*	1.535	1.462	南南西	5.0	無
2015/12/20 18:00	1.693	2.690	3.143	2.923	2.658	0.775*	1.535	1.462	南南西	5.9	無
2015/12/20 18:10	1.693	2.688	3.142	2.923	2.659	0.772*	1.535	1.462	南南西	5.2	無
2015/12/20 18:20	1.693	2.687	3.145	2.920	2.658	0.776*	1.533	1.460	南南西	4.2	無
2015/12/20 18:30	1.693	2.687	3.147	2.920	2.662	0.775*	1.535	1.462	南西	3.6	無
2015/12/20 18:40	1.695	2.685	3.143	2.918	2.663	0.776*	1.532	1.460	南西	4.5	無
2015/12/20 18:50	1.697	2.687	3.143	2.922	2.660	0.774*	1.533	1.462	南西	4.7	無
2015/12/20 19:00	1.693	2.685	3.145	2.925	2.656	0.774*	1.532	1.463	南南西	4.8	無
2015/12/20 19:10	1.692	2.687	3.145	2.925	2.658	0.774*	1.535	1.462	南西	4.2	無
2015/12/20 19:20	1.692	2.692	3.145	2.923	2.660	0.775*	1.535	1.458	南西	3.7	無
2015/12/20 19:30	1.690	2.685	3.147	2.923	2.656	0.774*	1.533	1.460	南西	4.8	無
2015/12/20 19:40	1.693	2.685	3.148	2.923	2.660	0.774*	1.533	1.460	南南西	5.3	無
2015/12/20 19:50	1.695	2.687	3.142	2.920	2.661	0.776*	1.533	1.460	南南西	5.2	無
2015/12/20 20:00	1.697	2.685	3.143	2.915	2.660	0.776*	1.535	1.460	南南西	5.0	無

日時	MP								スタック		感雨
	MP-1	MP-2	MP-3	MP-4	MP-5	MP-6	MP-7	MP-8	風向	風速	
2015/12/20 20:10	1.695	2.687	3.147	2.918	2.661	0.775*	1.535	1.462	南南西	4.8	無
2015/12/20 20:20	1.695	2.685	3.142	2.918	2.659	0.775*	1.535	1.462	南南西	4.5	無
2015/12/20 20:30	1.695	2.685	3.142	2.920	2.658	0.774*	1.533	1.462	南西	3.9	無
2015/12/20 20:40	1.693	2.683	3.143	2.918	2.657	0.777*	1.535	1.462	南南西	3.5	無
2015/12/20 20:50	1.693	2.683	3.147	2.918	2.660	0.779*	1.537	1.462	南西	2.8	無
2015/12/20 21:00	1.692	2.687	3.145	2.920	2.656	0.777*	1.535	1.463	西南西	2.5	無
2015/12/20 21:10	1.690	2.685	3.142	2.927	2.659	0.776*	1.533	1.460	西南西	4.0	無
2015/12/20 21:20	1.692	2.687	3.145	2.923	2.656	0.779*	1.532	1.462	西南西	4.9	無
2015/12/20 21:30	1.695	2.687	3.145	2.920	2.659	0.781*	1.533	1.462	西南西	4.8	無
2015/12/20 21:40	1.690	2.683	3.145	2.920	2.659	0.778*	1.535	1.462	西南西	4.2	無
2015/12/20 21:50	1.697	2.685	3.142	2.922	2.661	0.780*	1.533	1.462	南南西	2.0	無
2015/12/20 22:00	1.695	2.688	3.145	2.925	2.662	0.781*	1.537	1.463	南	1.4	無
2015/12/20 22:10	1.695	2.690	3.148	2.920	2.662	0.781*	1.533	1.462	南西	2.0	無
2015/12/20 22:20	1.697	2.683	3.143	2.922	2.657	0.782*	1.533	1.463	南南西	3.0	無
2015/12/20 22:30	1.693	2.690	3.143	2.927	2.657	0.780*	1.535	1.463	南南西	2.3	無
2015/12/20 22:40	1.695	2.687	3.145	2.922	2.660	0.780*	1.535	1.463	南	1.5	無
2015/12/20 22:50	1.692	2.683	3.145	2.923	2.661	0.780*	1.533	1.460	南南東	1.5	無
2015/12/20 23:00	1.697	2.688	3.147	2.920	2.661	0.780*	1.532	1.463	南南東	1.5	無
2015/12/20 23:10	1.695	2.687	3.143	2.920	2.658	0.779*	1.533	1.462	南南東	1.2	無
2015/12/20 23:20	1.693	2.685	3.142	2.920	2.659	0.778*	1.535	1.460	南南東	1.2	無
2015/12/20 23:30	1.693	2.683	3.147	2.922	2.656	0.779*	1.535	1.465	南南東	1.9	無
2015/12/20 23:40	1.693	2.687	3.147	2.923	2.660	0.780*	1.535	1.462	南東	1.7	無
2015/12/20 23:50	1.697	2.685	3.148	2.925	2.658	0.781*	1.533	1.462	南南東	1.7	無
2015/12/21 0:00	1.692	2.687	3.143	2.922	2.660	0.778*	1.533	1.460	南	2.3	無
2015/12/21 0:10	1.693	2.685	3.147	2.922	2.658	0.779*	1.533	1.462	南	2.3	無
2015/12/21 0:20	1.695	2.683	3.145	2.927	2.660	0.779*	1.533	1.463	南西	2.5	無
2015/12/21 0:30	1.697	2.687	3.143	2.925	2.660	0.778*	1.533	1.460	西南西	3.4	無
2015/12/21 0:40	1.697	2.690	3.148	2.925	2.656	0.780*	1.535	1.462	南西	3.8	無
2015/12/21 0:50	1.693	2.687	3.147	2.922	2.657	0.780*	1.535	1.458	西	2.6	無
2015/12/21 1:00	1.697	2.687	3.147	2.920	2.658	0.779*	1.535	1.460	西北西	2.6	無
2015/12/21 1:10	1.693	2.688	3.148	2.922	2.661	0.781*	1.533	1.460	西北西	2.5	無
2015/12/21 1:20	1.695	2.685	3.145	2.920	2.659	0.778*	1.535	1.460	西北西	2.2	無
2015/12/21 1:30	1.697	2.687	3.143	2.923	2.660	0.780*	1.535	1.460	北西	2.0	無
2015/12/21 1:40	1.695	2.687	3.145	2.923	2.659	0.782*	1.532	1.462	西北西	1.4	無
2015/12/21 1:50	1.697	2.690	3.145	2.923	2.661	0.780*	1.533	1.462	北西	1.2	無
2015/12/21 2:00	1.697	2.687	3.148	2.928	2.658	0.781*	1.533	1.463	北西	0.6	無

日時	MP								スタック		感雨
	MP-1	MP-2	MP-3	MP-4	MP-5	MP-6	MP-7	MP-8	風向	風速	
2015/12/21 2:10	1.698	2.687	3.145	2.923	2.657	0.780*	1.533	1.463	-	CALM	無
2015/12/21 2:20	1.697	2.687	3.143	2.922	2.660	0.783*	1.533	1.460	北東	1.2	無
2015/12/21 2:30	1.695	2.685	3.147	2.920	2.657	0.779*	1.535	1.468	北北東	1.7	無
2015/12/21 2:40	1.695	2.683	3.147	2.925	2.663	0.781*	1.533	1.465	北北東	1.4	無
2015/12/21 2:50	1.695	2.685	3.147	2.923	2.663	0.782*	1.537	1.463	北東	1.4	無
2015/12/21 3:00	1.695	2.688	3.142	2.925	2.659	0.781*	1.537	1.463	北東	1.2	無
2015/12/21 3:10	1.693	2.688	3.148	2.925	2.655	0.781*	1.537	1.460	北	0.9	無
2015/12/21 3:20	1.700	2.688	3.145	2.920	2.661	0.780*	1.535	1.462	北西	1.5	無
2015/12/21 3:30	1.695	2.688	3.147	2.918	2.661	0.780*	1.533	1.463	北西	2.3	無
2015/12/21 3:40	1.695	2.685	3.148	2.925	2.659	0.781*	1.533	1.463	北西	1.9	無
2015/12/21 3:50	1.697	2.685	3.152	2.923	2.660	0.780*	1.535	1.460	西北西	1.7	無
2015/12/21 4:00	1.698	2.687	3.145	2.922	2.659	0.782*	1.533	1.462	西北西	1.4	無
2015/12/21 4:10	1.698	2.688	3.147	2.923	2.659	0.780*	1.532	1.462	西南西	1.1	無
2015/12/21 4:20	1.698	2.690	3.147	2.923	2.656	0.782*	1.535	1.460	西	1.1	無
2015/12/21 4:30	1.698	2.687	3.152	2.922	2.660	0.781*	1.533	1.463	西	1.4	無
2015/12/21 4:40	1.695	2.687	3.147	2.927	2.661	0.781*	1.533	1.462	西北西	1.2	無
2015/12/21 4:50	1.695	2.690	3.147	2.922	2.659	0.780*	1.532	1.463	北西	1.2	無
2015/12/21 5:00	1.697	2.688	3.152	2.918	2.660	0.779*	1.532	1.460	北西	1.2	無
2015/12/21 5:10	1.695	2.690	3.150	2.923	2.658	0.780*	1.533	1.460	北西	1.9	無
2015/12/21 5:20	1.698	2.688	3.143	2.923	2.657	0.777*	1.535	1.462	北北西	2.0	無
2015/12/21 5:30	1.698	2.690	3.145	2.920	2.657	0.778*	1.532	1.462	北西	1.7	無
2015/12/21 5:40	1.695	2.690	3.142	2.925	2.659	0.777*	1.537	1.462	北北西	2.8	無
2015/12/21 5:50	1.697	2.688	3.148	2.923	2.662	0.776*	1.535	1.465	北北西	3.2	無
2015/12/21 6:00	1.697	2.688	3.148	2.930	2.660	0.776*	1.537	1.462	北北西	3.5	無
2015/12/21 6:10	1.698	2.688	3.148	2.927	2.660	0.777*	1.533	1.465	北北西	2.9	無
2015/12/21 6:20	1.697	2.688	3.148	2.922	2.658	0.775*	1.535	1.465	北北西	2.9	無
2015/12/21 6:30	1.695	2.687	3.145	2.920	2.660	0.774*	1.533	1.462	北北西	4.5	無
2015/12/21 6:40	1.698	2.685	3.145	2.923	2.663	0.776*	1.533	1.465	北北西	4.9	無
2015/12/21 6:50	1.693	2.688	3.150	2.925	2.658	0.777*	1.533	1.465	北北西	3.9	無
2015/12/21 7:00	1.697	2.688	3.150	2.928	2.659	0.775*	1.535	1.463	北北西	4.8	無
2015/12/21 7:10	1.700	2.688	3.150	2.927	2.659	0.774*	1.535	1.462	北北西	5.9	無
2015/12/21 7:20	1.698	2.688	3.150	2.928	2.660	0.775*	1.535	1.462	北北西	6.4	無
2015/12/21 7:30	1.697	2.687	3.150	2.925	2.661	0.775*	1.537	1.460	北北西	6.2	無
2015/12/21 7:40	1.697	2.687	3.152	2.927	2.657	0.776*	1.535	1.465	北北西	6.4	無
2015/12/21 7:50	1.698	2.692	3.157	2.927	2.659	0.776*	1.535	1.463	北北西	6.8	無
2015/12/21 8:00	1.697	2.690	3.148	2.925	2.656	0.776*	1.535	1.463	北	6.2	無

風速が0.5m/s未満の場合「CALM」(静穏)、この時の風向を「-」と表記する。

* 12/18 10:40~ MP-6取替に伴う代替測定。

Monitoring data by a monitoring car* at Fukushima Daiichi Nuclear Power Station (μ Sv/h)

* The data from monitoring car may deficit as the vehicle may change monitoring point.

*About the direction of the wind and the wind velocity,we are measuring with the weather observation meter of the 10m higher.

*"-": the wind velocity/"CALM":the wind direction is below 0.5m/s.

Measuring Point	Measurement Date	γ Ray	Neutron Ray	Weather	Wind Direction	Wind Velocity (m/s)
West Gate	2015/12/20 0:00	1.2	<0.01	Fine	W	0.8
West Gate	2015/12/20 0:10	1.2	<0.01	Fine	W	0.8
West Gate	2015/12/20 0:20	1.2	<0.01	Fine	WNW	0.6
West Gate	2015/12/20 0:30	1.2	<0.01	Fine	WNW	0.5
West Gate	2015/12/20 0:40	1.2	<0.01	Fine	-	CALM
West Gate	2015/12/20 0:50	1.2	<0.01	Fine	-	CALM
West Gate	2015/12/20 1:00	1.2	<0.01	Fine	-	CALM
West Gate	2015/12/20 1:10	1.2	<0.01	Fine	WSW	0.5
West Gate	2015/12/20 1:20	1.2	<0.01	Fine	WSW	1.0
West Gate	2015/12/20 1:30	1.2	<0.01	Fine	WSW	1.5
West Gate	2015/12/20 1:40	1.2	<0.01	Fine	W	1.1
West Gate	2015/12/20 1:50	1.2	<0.01	Fine	W	1.0
West Gate	2015/12/20 2:00	1.2	<0.01	Fine	WNW	0.6
West Gate	2015/12/20 2:10	1.2	<0.01	Fine	W	1.3
West Gate	2015/12/20 2:20	1.2	<0.01	Fine	WSW	1.4
West Gate	2015/12/20 2:30	1.2	<0.01	Fine	WSW	2.3
West Gate	2015/12/20 2:40	1.2	<0.01	Fine	WSW	1.7
West Gate	2015/12/20 2:50	1.2	<0.01	Fine	WSW	1.8
West Gate	2015/12/20 3:00	1.2	<0.01	Fine	WSW	1.8
West Gate	2015/12/20 3:10	1.2	<0.01	Fine	WSW	1.3
West Gate	2015/12/20 3:20	1.2	<0.01	Fine	WSW	2.0
West Gate	2015/12/20 3:30	1.2	<0.01	Fine	WSW	1.4
West Gate	2015/12/20 3:40	1.2	<0.01	Fine	WSW	2.0
West Gate	2015/12/20 3:50	1.2	<0.01	Fine	WSW	1.8
West Gate	2015/12/20 4:00	1.2	<0.01	Fine	WSW	0.8
West Gate	2015/12/20 4:10	1.2	<0.01	Fine	WSW	0.6
West Gate	2015/12/20 4:20	1.2	<0.01	Fine	SW	0.9
West Gate	2015/12/20 4:30	1.2	<0.01	Fine	WSW	1.3
West Gate	2015/12/20 4:40	1.2	<0.01	Fine	WSW	1.4
West Gate	2015/12/20 4:50	1.2	<0.01	Fine	WSW	1.8
West Gate	2015/12/20 5:00	1.2	<0.01	Fine	SW	1.5
West Gate	2015/12/20 5:10	1.2	<0.01	Fine	WSW	1.6
West Gate	2015/12/20 5:20	1.2	<0.01	Fine	SW	1.1
West Gate	2015/12/20 5:30	1.2	<0.01	Fine	SW	1.0
West Gate	2015/12/20 5:40	1.2	<0.01	Fine	WSW	1.5
West Gate	2015/12/20 5:50	1.2	<0.01	Fine	WSW	1.4
West Gate	2015/12/20 6:00	1.2	<0.01	Fine	WSW	1.8
West Gate	2015/12/20 6:10	1.2	<0.01	Fine	WSW	2.0
West Gate	2015/12/20 6:20	1.2	<0.01	Fine	SW	2.2
West Gate	2015/12/20 6:30	1.2	<0.01	Fine	SW	1.6
West Gate	2015/12/20 6:40	1.2	<0.01	Fine	WSW	1.9
West Gate	2015/12/20 6:50	1.2	<0.01	Fine	WSW	1.6
West Gate	2015/12/20 7:00	1.2	<0.01	Fine	WSW	1.6
West Gate	2015/12/20 7:10	1.2	<0.01	Fine	SW	2.0
West Gate	2015/12/20 7:20	1.2	<0.01	Fine	SW	1.8
West Gate	2015/12/20 7:30	1.2	<0.01	Fine	SW	1.5
West Gate	2015/12/20 7:40	1.2	<0.01	Fine	WSW	1.6
West Gate	2015/12/20 7:50	1.2	<0.01	Fine	WSW	1.8
West Gate	2015/12/20 8:00	1.2	<0.01	Fine	WSW	1.2
West Gate	2015/12/20 8:10	1.2	<0.01	Fine	W	0.7
West Gate	2015/12/20 8:20	1.2	<0.01	Fine	WNW	1.5
West Gate	2015/12/20 8:30	1.2	<0.01	Fine	WNW	1.2
West Gate	2015/12/20 8:40	1.2	<0.01	Fine	WNW	1.1
West Gate	2015/12/20 8:50	1.2	<0.01	Fine	WNW	1.7
West Gate	2015/12/20 9:00	1.2	<0.01	Fine	WNW	1.8
West Gate	2015/12/20 9:10	1.2	<0.01	Fine	NW	1.5
West Gate	2015/12/20 9:20	1.2	<0.01	Fine	NNW	1.1
West Gate	2015/12/20 9:30	1.2	<0.01	Fine	WNW	1.1
West Gate	2015/12/20 9:40	1.2	<0.01	Fine	WNW	1.0
West Gate	2015/12/20 9:50	1.2	<0.01	Fine	WNW	1.7
West Gate	2015/12/20 10:00	1.2	<0.01	Fine	WNW	1.2
West Gate	2015/12/20 10:10	1.2	<0.01	Fine	NW	1.8
West Gate	2015/12/20 10:20	1.2	<0.01	Fine	WNW	2.0
West Gate	2015/12/20 10:30	1.2	<0.01	Fine	W	1.6
West Gate	2015/12/20 10:40	1.2	<0.01	Fine	W	2.2
West Gate	2015/12/20 10:50	1.2	<0.01	Fine	W	2.4
West Gate	2015/12/20 11:00	1.2	<0.01	Fine	W	2.2
West Gate	2015/12/20 11:10	1.2	<0.01	Fine	W	1.8

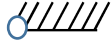

Measuring Point	Measurement Date	γ Ray	Neutron Ray	Weather	Wind Direction	Wind Velocity (m/s)
West Gate	2015/12/20 11:20	1.2	<0.01	Fine	W	1.6
West Gate	2015/12/20 11:30	1.2	<0.01	Fine	WNW	1.7
West Gate	2015/12/20 11:40	1.2	<0.01	Fine	W	2.0
West Gate	2015/12/20 11:50	1.2	<0.01	Fine	W	1.4
West Gate	2015/12/20 12:00	1.2	<0.01	Fine	WSW	2.6
West Gate	2015/12/20 12:10	1.2	<0.01	Fine	WSW	2.2
West Gate	2015/12/20 12:20	1.2	<0.01	Fine	WSW	2.2
West Gate	2015/12/20 12:30	1.2	<0.01	Fine	WNW	1.3
West Gate	2015/12/20 12:40	1.2	<0.01	Fine	NW	0.9
West Gate	2015/12/20 12:50	1.2	<0.01	Fine	NW	1.7
West Gate	2015/12/20 13:00	1.2	<0.01	Fine	WNW	1.3
West Gate	2015/12/20 13:10	1.2	<0.01	Fine	WNW	1.5
West Gate	2015/12/20 13:20	1.2	<0.01	Fine	WSW	1.5
West Gate	2015/12/20 13:30	1.2	<0.01	Fine	WNW	1.5
West Gate	2015/12/20 13:40	1.2	<0.01	Fine	SW	2.0
West Gate	2015/12/20 13:50	1.2	<0.01	Fine	SW	2.4
West Gate	2015/12/20 14:00	1.2	<0.01	Fine	SSW	2.9
West Gate	2015/12/20 14:10	1.2	<0.01	Fine	SW	2.6
West Gate	2015/12/20 14:20	1.2	<0.01	Fine	WSW	2.4
West Gate	2015/12/20 14:30	1.2	<0.01	Fine	W	2.2
West Gate	2015/12/20 14:40	1.2	<0.01	Fine	WSW	2.4
West Gate	2015/12/20 14:50	1.2	<0.01	Fine	WSW	2.2
West Gate	2015/12/20 15:00	1.2	<0.01	Fine	WSW	2.2
West Gate	2015/12/20 15:10	1.2	<0.01	Fine	WSW	1.7
West Gate	2015/12/20 15:20	1.2	<0.01	Fine	W	1.6
West Gate	2015/12/20 15:30	1.2	<0.01	Fine	W	0.9
West Gate	2015/12/20 15:40	1.2	<0.01	Fine	W	0.8
West Gate	2015/12/20 15:50	1.2	<0.01	Fine	SSW	1.3
West Gate	2015/12/20 16:00	1.2	<0.01	Fine	SSW	2.1
West Gate	2015/12/20 16:10	1.2	<0.01	Fine	SSW	1.9
West Gate	2015/12/20 16:20	1.2	<0.01	Fine	SSW	1.9
West Gate	2015/12/20 16:30	1.2	<0.01	Fine	SSW	1.8
West Gate	2015/12/20 16:40	1.2	<0.01	Fine	SW	1.9
West Gate	2015/12/20 16:50	1.2	<0.01	Fine	SW	1.6
West Gate	2015/12/20 17:00	1.2	<0.01	Fine	SW	1.6
West Gate	2015/12/20 17:10	1.2	<0.01	Fine	SSW	1.7
West Gate	2015/12/20 17:20	1.2	<0.01	Fine	SSW	1.9
West Gate	2015/12/20 17:30	1.2	<0.01	Fine	SSW	2.1
West Gate	2015/12/20 17:40	1.2	<0.01	Fine	SW	1.5
West Gate	2015/12/20 17:50	1.2	<0.01	Fine	WSW	1.3
West Gate	2015/12/20 18:00	1.2	<0.01	Fine	WSW	1.1
West Gate	2015/12/20 18:10	1.2	<0.01	Fine	WSW	1.6
West Gate	2015/12/20 18:20	1.2	<0.01	Fine	WSW	1.5
West Gate	2015/12/20 18:30	1.2	<0.01	Fine	W	1.4
West Gate	2015/12/20 18:40	1.2	<0.01	Fine	W	1.2
West Gate	2015/12/20 18:50	1.2	<0.01	Fine	W	1.3
West Gate	2015/12/20 19:00	1.2	<0.01	Fine	WSW	1.4
West Gate	2015/12/20 19:10	1.2	<0.01	Fine	W	1.3
West Gate	2015/12/20 19:20	1.2	<0.01	Fine	W	1.4
West Gate	2015/12/20 19:30	1.2	<0.01	Fine	W	1.4
West Gate	2015/12/20 19:40	1.2	<0.01	Fine	W	1.2
West Gate	2015/12/20 19:50	1.2	<0.01	Fine	W	1.6
West Gate	2015/12/20 20:00	1.2	<0.01	Fine	WSW	1.4
West Gate	2015/12/20 20:10	1.2	<0.01	Fine	W	1.7
West Gate	2015/12/20 20:20	1.2	<0.01	Fine	W	1.7
West Gate	2015/12/20 20:30	1.2	<0.01	Fine	W	1.1
West Gate	2015/12/20 20:40	1.2	<0.01	Fine	W	1.0
West Gate	2015/12/20 20:50	1.2	<0.01	Fine	WNW	0.9
West Gate	2015/12/20 21:00	1.2	<0.01	Fine	NW	0.8
West Gate	2015/12/20 21:10	1.2	<0.01	Fine	WNW	0.8
West Gate	2015/12/20 21:20	1.2	<0.01	Fine	W	0.8
West Gate	2015/12/20 21:30	1.2	<0.01	Fine	SSE	0.6
West Gate	2015/12/20 21:40	1.2	<0.01	Fine	-	CALM
West Gate	2015/12/20 21:50	1.2	<0.01	Fine	ESE	1.0
West Gate	2015/12/20 22:00	1.2	<0.01	Fine	SE	0.8
West Gate	2015/12/20 22:10	1.2	<0.01	Fine	S	0.6
West Gate	2015/12/20 22:20	1.2	<0.01	Fine	WSW	1.2
West Gate	2015/12/20 22:30	1.2	<0.01	Fine	WSW	0.9
West Gate	2015/12/20 22:40	1.2	<0.01	Fine	-	CALM
West Gate	2015/12/20 22:50	1.2	<0.01	Fine	-	CALM
West Gate	2015/12/20 23:00	1.2	<0.01	Fine	WNW	0.6
West Gate	2015/12/20 23:10	1.2	<0.01	Fine	-	CALM
West Gate	2015/12/20 23:20	1.2	<0.01	Fine	WNW	0.7
West Gate	2015/12/20 23:30	1.2	<0.01	Fine	-	CALM
West Gate	2015/12/20 23:40	1.2	<0.01	Fine	WNW	0.6
West Gate	2015/12/20 23:50	1.2	<0.01	Fine	W	1.2

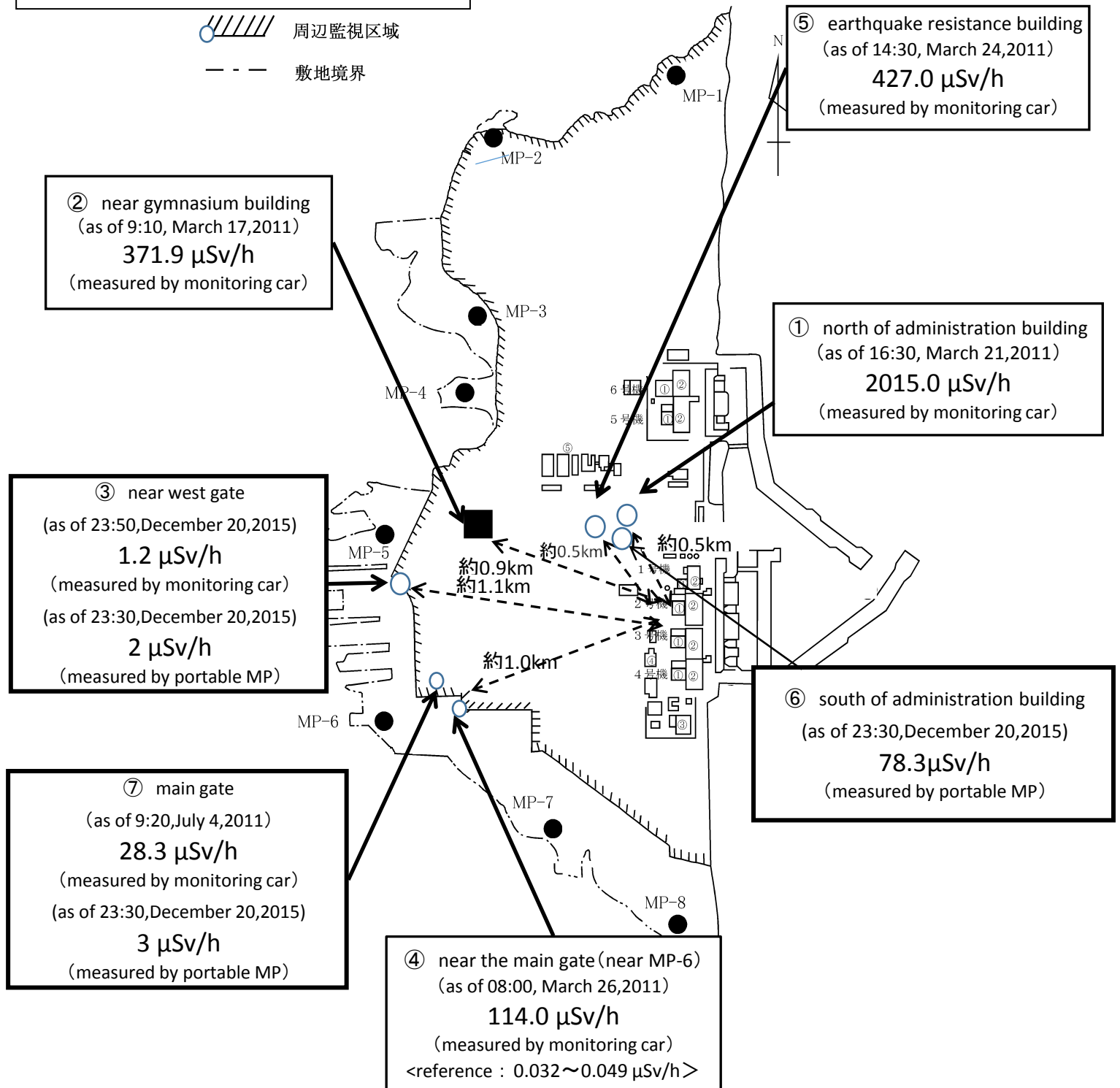
Fukushima Daiichi Nuclear Power Plant

2015/12/20

周辺監視区域: supervised outside area
敷地境界: site boundary

as of 23:50

 周辺監視区域
 敷地境界



※Reference data indicate the normal fluctuation range of airborne radiation rate.