

Fixed point Monitoring Status by Temporary Monitoring Post at Fukushima Daiichi Nuclear Power Station

Date	Radiation Dose Rate (μ Sv/h) At the Main Buiding	Radiation Dose Rate (μ Sv/h) At the Main Gate	Radiation Dose Rate (μ Sv/h) At the West Gate
2015/12/16 0:00	76	3	2
2015/12/16 0:30	76	3	2
2015/12/16 1:00	76	3	2
2015/12/16 1:30	76	3	2
2015/12/16 2:00	76	3	2
2015/12/16 2:30	76	3	2
2015/12/16 3:00	76	3	2
2015/12/16 3:30	76	3	2
2015/12/16 4:00	76	3	2
2015/12/16 4:30	76	3	2
2015/12/16 5:00	76	3	2
2015/12/16 5:30	76	3	2
2015/12/16 6:00	76	3	2
2015/12/16 6:30	76	3	2
2015/12/16 7:00	76	3	2
2015/12/16 7:30	76	3	2
2015/12/16 8:00	76	3	2
2015/12/16 8:30	76	3	2
2015/12/16 9:00	76	3	2
2015/12/16 9:30	76	3	2
2015/12/16 10:00	77	3	2
2015/12/16 10:30	76	3	2
2015/12/16 11:00	76	3	2
2015/12/16 11:30	76	3	2
2015/12/16 12:00	76	3	2
2015/12/16 12:30	76	3	2
2015/12/16 13:00	76	3	2
2015/12/16 13:30	76	3	2
2015/12/16 14:00	76	3	2
2015/12/16 14:30	76	3	2
2015/12/16 15:00	76	3	2
2015/12/16 15:30	75	3	2
2015/12/16 16:00	75	3	2
2015/12/16 16:30	75	3	2
2015/12/16 17:00	75	3	2
2015/12/16 17:30	75	3	2
2015/12/16 18:00	75	3	2
2015/12/16 18:30	75	3	2
2015/12/16 19:00	75	3	2
2015/12/16 19:30	75	3	2
2015/12/16 20:00	75	3	2
2015/12/16 20:30	75	3	2
2015/12/16 21:00	75	3	2
2015/12/16 21:30	75	3	2
2015/12/16 22:00	75	3	2
2015/12/16 22:30	75	3	2
2015/12/16 23:00	75	3	2
2015/12/16 23:30	75	3	2

福島第一原子力発電所 モニタリングポスト空間線量率

単位: $\mu\text{Sv/h}$

単位: m/s

日時	MP								スタック		感雨
	MP-1	MP-2	MP-3	MP-4	MP-5	MP-6	MP-7	MP-8	風向	風速	
2015/12/16 8:00	1.683	2.660	3.117	2.880	3.48 [*]	0.868	1.537	1.462	北西	5.6	無
2015/12/16 8:10	1.683	2.655	3.115	2.878	3.48 [*]	0.867	1.538	1.462	北西	4.7	無
2015/12/16 8:20	1.683	2.655	3.117	2.880	3.49 [*]	0.865	1.538	1.460	北西	3.1	無
2015/12/16 8:30	1.687	2.657	3.117	2.880	3.50 [*]	0.865	1.538	1.462	西北西	1.4	無
2015/12/16 8:40	1.683	2.660	3.113	2.878	3.52 [*]	0.868	1.537	1.463	-	CALM	無
2015/12/16 8:50	1.683	2.660	3.117	2.882	3.53 [*]	0.870	1.538	1.462	北西	1.2	無
2015/12/16 9:00	1.685	2.662	3.118	2.878	3.56 [*]	0.870	1.537	1.463	北西	3.2	無
2015/12/16 9:10	1.685	2.660	3.118	2.882	3.58 [*]	0.870	1.538	1.463	西北西	2.5	無
2015/12/16 9:20	1.685	2.663	3.118	2.882	3.58 [*]	0.868	1.540	1.460	西南西	1.1	無
2015/12/16 9:30	1.685	2.663	3.122	2.880	3.56 [*]	0.870	1.538	1.462	南南東	2.0	無
2015/12/16 9:40	1.688	2.662	3.120	2.880	3.59 [*]	0.870	1.538	1.462	南東	2.2	無
2015/12/16 9:50	1.685	2.663	3.122	2.883	3.58 [*]	0.870	1.542	1.463	東南東	1.4	無
2015/12/16 10:00	1.690	2.663	3.125	2.883	3.56 [*]	0.870	1.542	1.462	南東	2.3	無
2015/12/16 10:10	1.690	2.665	3.123	2.883	3.55 [*]	0.872	1.542	1.460	南南東	2.0	無
2015/12/16 10:20	1.692	2.665	3.122	2.882	3.52 [*]	0.870	1.540	1.462	南	1.1	無
2015/12/16 10:30	1.688	2.662	3.123	2.885	3.51 [*]	0.868	1.542	1.462	-	CALM	無
2015/12/16 10:40	1.687	2.665	3.123	2.885	3.48 [*]	0.870	1.538	1.462	南	1.2	無
2015/12/16 10:50	1.683	2.662	3.123	2.887	3.51 [*]	0.872	1.540	1.460	南	1.7	無
2015/12/16 11:00	1.685	2.663	3.127	2.887	3.50 [*]	0.870	1.542	1.463	西	1.7	無
2015/12/16 11:10	1.688	2.663	3.125	2.885	3.49 [*]	0.870	1.540	1.465	西北西	2.8	無
2015/12/16 11:20	1.687	2.662	3.125	2.887	3.50 [*]	0.872	1.542	1.467	北北東	1.9	無
2015/12/16 11:30	1.688	2.663	3.127	2.887	3.51 [*]	0.873	1.540	1.465	北北東	2.0	無
2015/12/16 11:40	1.685	2.663	3.125	2.883	3.51 [*]	0.870	1.540	1.465	北東	3.0	無
2015/12/16 11:50	1.685	2.665	3.132	2.885	3.51 [*]	0.872	1.542	1.462	北東	3.9	無
2015/12/16 12:00	1.688	2.667	3.128	2.885	3.51 [*]	0.872	1.543	1.463	北東	3.1	無
2015/12/16 12:10	1.688	2.667	3.125	2.887	3.52 [*]	0.872	1.542	1.465	北北東	3.0	無
2015/12/16 12:20	1.685	2.668	3.127	2.885	3.51 [*]	0.870	1.540	1.465	北東	3.1	無
2015/12/16 12:30	1.688	2.665	3.125	2.887	3.51 [*]	0.870	1.542	1.467	北北東	3.0	無
2015/12/16 12:40	1.688	2.663	3.125	2.885	3.51 [*]	0.872	1.537	1.463	北東	3.9	無
2015/12/16 12:50	1.688	2.668	3.123	2.887	3.50 [*]	0.872	1.537	1.463	北東	4.1	無
2015/12/16 13:00	1.687	2.663	3.123	2.885	3.51 [*]	0.872	1.538	1.463	北東	4.0	無
2015/12/16 13:10	1.692	2.665	3.128	2.887	3.51 [*]	0.870	1.542	1.462	北東	4.6	無
2015/12/16 13:20	1.685	2.667	3.130	2.888	3.51 [*]	0.868	1.538	1.462	北東	4.2	無
2015/12/16 13:30	1.685	2.665	3.128	2.887	3.52 [*]	0.870	1.538	1.463	北東	3.8	無
2015/12/16 13:40	1.687	2.665	3.125	2.885	3.51 [*]	0.868	1.540	1.462	北北東	3.4	無
2015/12/16 13:50	1.688	2.663	3.127	2.890	3.52 [*]	0.868	1.538	1.463	北北東	3.4	無
2015/12/16 14:00	1.687	2.667	3.127	2.887	3.51 [*]	0.870	1.538	1.462	北北東	2.5	無

福島第一原子力発電所 モニタリングポスト空間線量率

単位: $\mu\text{Sv/h}$

単位: m/s

日時	MP								スタック		感雨
	MP-1	MP-2	MP-3	MP-4	MP-5	MP-6	MP-7	MP-8	風向	風速	
2015/12/16 14:10	1.688	2.668	3.125	2.883	3.512*	0.870	1.537	1.462	北北東	3.1	無
2015/12/16 14:20	1.687	2.667	3.130	2.887	3.515*	0.872	1.540	1.463	北北東	2.6	無
2015/12/16 14:30	1.687	2.667	3.127	2.887	3.519*	0.872	1.540	1.460	北北東	1.7	無
2015/12/16 14:40	1.687	2.668	3.127	2.885	3.517*	0.870	1.540	1.458	北東	1.5	無
2015/12/16 14:50	1.685	2.665	3.125	2.885	3.509*	0.872	1.538	1.462	北東	1.4	無
2015/12/16 15:00	1.688	2.667	3.127	2.885	3.510*	0.872	1.542	1.460	-	CALM	無
2015/12/16 15:10	1.687	2.667	3.127	2.885	3.514*	0.872	1.540	1.462	東南東	0.8	無
2015/12/16 15:20	1.687	2.668	3.123	2.885	3.522*	0.872	1.540	1.463	-	CALM	無
2015/12/16 15:30	1.688	2.670	3.122	2.885	3.514*	0.870	1.540	1.463	北東	1.4	無
2015/12/16 15:40	1.690	2.672	3.125	2.888	3.519*	0.873	1.540	1.462	東	1.2	有
2015/12/16 15:50	1.687	2.668	3.123	2.887	3.519*	0.872	1.538	1.465	北東	2.3	無
2015/12/16 16:00	1.685	2.665	3.125	2.887	3.520*	0.873	1.537	1.463	北北東	2.2	無
2015/12/16 16:10	1.688	2.663	3.123	2.883	3.512*	0.873	1.540	1.463	北東	2.3	無
2015/12/16 16:20	1.687	2.662	3.123	2.887	3.508*	0.875	1.540	1.462	北北東	2.8	有
2015/12/16 16:30	1.687	2.663	3.122	2.887	3.502*	0.873	1.538	1.463	北東	2.5	有
2015/12/16 16:40	1.685	2.663	3.125	2.885	3.494*	0.875	1.537	1.465	北北東	3.0	有
2015/12/16 16:50	1.685	2.663	3.120	2.883	3.493*	0.873	1.538	1.462	北北東	2.9	無
2015/12/16 17:00	1.687	2.665	3.122	2.885	3.493*	0.875	1.540	1.462	北東	2.0	無
2015/12/16 17:10	1.687	2.662	3.122	2.885	3.494*	0.875	1.540	1.463	北北西	2.0	無
2015/12/16 17:20	1.688	2.665	3.122	2.883	3.500*	0.875	1.538	1.462	北	1.2	無
2015/12/16 17:30	1.685	2.663	3.120	2.885	3.496*	0.873	1.540	1.462	北西	1.5	無
2015/12/16 17:40	1.685	2.660	3.122	2.885	3.502*	0.873	1.537	1.463	西北西	2.0	無
2015/12/16 17:50	1.685	2.660	3.120	2.885	3.495*	0.875	1.537	1.462	北西	2.6	無
2015/12/16 18:00	1.685	2.660	3.115	2.882	3.498*	0.873	1.537	1.463	北北西	2.2	無
2015/12/16 18:10	1.682	2.660	3.118	2.885	3.497*	0.872	1.537	1.458	北	1.7	無
2015/12/16 18:20	1.685	2.662	3.117	2.885	3.498*	0.872	1.540	1.462	北東	1.2	無
2015/12/16 18:30	1.685	2.660	3.117	2.885	3.502*	0.873	1.538	1.463	北東	1.2	無
2015/12/16 18:40	1.685	2.660	3.118	2.885	3.501*	0.873	1.537	1.462	西北西	0.9	無
2015/12/16 18:50	1.683	2.660	3.118	2.883	3.498*	0.873	1.537	1.463	西北西	2.9	無
2015/12/16 19:00	1.687	2.658	3.117	2.885	3.501*	0.873	1.538	1.463	西北西	5.0	無
2015/12/16 19:10	1.685	2.660	3.120	2.885	3.496*	0.873	1.538	1.462	西北西	4.8	無
2015/12/16 19:20	1.687	2.663	3.122	2.887	3.500*	0.875	1.540	1.462	西北西	6.1	無
2015/12/16 19:30	1.685	2.663	3.122	2.887	3.496*	0.872	1.537	1.460	西北西	7.8	無
2015/12/16 19:40	1.685	2.662	3.122	2.887	3.497*	0.872	1.540	1.465	西北西	7.8	無
2015/12/16 19:50	1.685	2.660	3.118	2.887	3.500*	0.872	1.538	1.462	西北西	7.7	無
2015/12/16 20:00	1.685	2.660	3.120	2.887	3.501*	0.873	1.540	1.463	西北西	7.9	無

福島第一原子力発電所 モニタリングポスト空間線量率

単位: $\mu\text{Sv/h}$ 単位: m/s

日時	MP								スタック		感雨
	MP-1	MP-2	MP-3	MP-4	MP-5	MP-6	MP-7	MP-8	風向	風速	
2015/12/16 20:10	1.690	2.663	3.123	2.887	3.50 [*]	0.873	1.542	1.462	西北西	7.2	無
2015/12/16 20:20	1.683	2.662	3.125	2.888	3.50 [*]	0.873	1.540	1.463	西北西	4.9	無
2015/12/16 20:30	1.685	2.663	3.122	2.887	3.50 [*]	0.875	1.538	1.463	北西	4.7	無
2015/12/16 20:40	1.683	2.662	3.125	2.887	3.50 [*]	0.873	1.537	1.462	北西	5.3	無
2015/12/16 20:50	1.687	2.660	3.122	2.887	3.50 [*]	0.875	1.538	1.463	西北西	5.0	無
2015/12/16 21:00	1.683	2.663	3.118	2.885	3.50 [*]	0.872	1.538	1.467	西北西	6.3	無
2015/12/16 21:10	1.685	2.663	3.122	2.888	3.50 [*]	0.870	1.540	1.463	西北西	6.6	無
2015/12/16 21:20	1.685	2.665	3.118	2.887	3.50 [*]	0.873	1.538	1.463	西北西	6.4	無
2015/12/16 21:30	1.685	2.660	3.122	2.890	3.50 [*]	0.872	1.537	1.463	西北西	5.7	無
2015/12/16 21:40	1.687	2.662	3.123	2.888	3.50 [*]	0.873	1.540	1.465	西北西	6.0	無
2015/12/16 21:50	1.685	2.665	3.123	2.885	3.50 [*]	0.877	1.540	1.463	西北西	6.1	無
2015/12/16 22:00	1.687	2.663	3.123	2.887	3.50 [*]	0.872	1.540	1.465	西北西	7.6	無
2015/12/16 22:10	1.685	2.663	3.122	2.888	3.50 [*]	0.873	1.542	1.463	西北西	7.1	無
2015/12/16 22:20	1.683	2.663	3.120	2.892	3.49 [*]	0.872	1.540	1.460	西北西	8.0	無
2015/12/16 22:30	1.685	2.660	3.125	2.890	3.50 [*]	0.873	1.542	1.463	西北西	7.7	無
2015/12/16 22:40	1.687	2.660	3.122	2.890	3.49 [*]	0.873	1.538	1.463	西北西	8.0	無
2015/12/16 22:50	1.685	2.663	3.120	2.888	3.50 [*]	0.873	1.535	1.463	北西	7.0	無
2015/12/16 23:00	1.683	2.663	3.120	2.887	3.49 [*]	0.872	1.538	1.465	北西	8.0	無
2015/12/16 23:10	1.683	2.663	3.123	2.887	3.49 [*]	0.875	1.540	1.462	北西	5.5	無
2015/12/16 23:20	1.685	2.662	3.122	2.888	3.49 [*]	0.873	1.537	1.460	北西	6.6	無
2015/12/16 23:30	1.685	2.660	3.125	2.885	3.49 [*]	0.873	1.540	1.460	北北西	6.8	無
2015/12/16 23:40	1.685	2.663	3.122	2.888	3.49 [*]	0.872	1.538	1.462	北北西	4.5	無
2015/12/16 23:50	1.683	2.662	3.118	2.892	3.49 [*]	0.872	1.537	1.462	北北西	3.5	無
2015/12/17 0:00	1.685	2.667	3.122	2.887	3.50 [*]	0.875	1.538	1.465	北北西	4.2	無
2015/12/17 0:10	1.687	2.665	3.122	2.888	3.49 [*]	0.873	1.535	1.463	北西	3.7	無
2015/12/17 0:20	1.685	2.663	3.125	2.892	3.49 [*]	0.870	1.537	1.460	北西	5.6	無
2015/12/17 0:30	1.687	2.662	3.123	2.888	3.49 [*]	0.870	1.537	1.460	北西	4.1	無
2015/12/17 0:40	1.688	2.663	3.123	2.887	3.49 [*]	0.872	1.537	1.462	北西	4.4	無
2015/12/17 0:50	1.685	2.667	3.122	2.892	3.50 [*]	0.873	1.538	1.463	西北西	4.7	無
2015/12/17 1:00	1.687	2.665	3.118	2.892	3.49 [*]	0.870	1.538	1.462	西北西	4.6	無
2015/12/17 1:10	1.683	2.663	3.118	2.892	3.49 [*]	0.873	1.540	1.460	北西	4.7	無
2015/12/17 1:20	1.685	2.662	3.123	2.888	3.50 [*]	0.875	1.537	1.462	北西	4.5	無
2015/12/17 1:30	1.683	2.663	3.118	2.888	3.50 [*]	0.873	1.540	1.462	北西	4.3	無
2015/12/17 1:40	1.683	2.667	3.122	2.888	3.49 [*]	0.870	1.538	1.462	北西	4.4	無
2015/12/17 1:50	1.693	2.668	3.127	2.892	3.49 [*]	0.870	1.537	1.463	北北西	5.9	無
2015/12/17 2:00	1.693	2.665	3.125	2.890	3.50 [*]	0.870	1.538	1.463	北西	6.7	無

福島第一原子力発電所 モニタリングポスト空間線量率

単位: $\mu\text{Sv/h}$

単位: m/s

日時	MP								スタック		感雨
	MP-1	MP-2	MP-3	MP-4	MP-5	MP-6	MP-7	MP-8	風向	風速	
2015/12/17 2:10	1.688	2.665	3.123	2.890	3.496*	0.872	1.537	1.460	北北西	8.0	無
2015/12/17 2:20	1.687	2.667	3.122	2.888	3.498*	0.872	1.538	1.460	北北西	9.3	無
2015/12/17 2:30	1.685	2.665	3.123	2.890	3.500*	0.870	1.535	1.462	北北西	9.4	無
2015/12/17 2:40	1.687	2.665	3.127	2.890	3.501*	0.870	1.537	1.462	北西	8.0	無
2015/12/17 2:50	1.687	2.667	3.125	2.888	3.498*	0.870	1.537	1.462	北西	8.1	無
2015/12/17 3:00	1.685	2.665	3.125	2.890	3.498*	0.870	1.540	1.462	北西	7.1	無
2015/12/17 3:10	1.687	2.663	3.127	2.888	3.497*	0.870	1.535	1.462	北西	7.8	無
2015/12/17 3:20	1.688	2.662	3.125	2.892	3.497*	0.870	1.538	1.460	北西	6.7	無
2015/12/17 3:30	1.687	2.665	3.123	2.890	3.500*	0.870	1.538	1.463	北西	6.5	無
2015/12/17 3:40	1.688	2.665	3.123	2.890	3.491*	0.870	1.540	1.462	北西	6.3	無
2015/12/17 3:50	1.688	2.667	3.122	2.892	3.495*	0.868	1.538	1.462	北北西	6.3	無
2015/12/17 4:00	1.687	2.665	3.123	2.888	3.493*	0.868	1.538	1.463	北北西	6.7	無
2015/12/17 4:10	1.687	2.665	3.118	2.888	3.505*	0.870	1.537	1.462	北北西	7.0	無
2015/12/17 4:20	1.687	2.667	3.123	2.892	3.506*	0.870	1.537	1.463	北西	6.9	無
2015/12/17 4:30	1.687	2.667	3.123	2.890	3.506*	0.870	1.537	1.462	北西	6.6	無
2015/12/17 4:40	1.687	2.668	3.122	2.892	3.510*	0.868	1.538	1.463	北西	6.9	無
2015/12/17 4:50	1.688	2.667	3.123	2.890	3.510*	0.872	1.537	1.463	北西	6.7	無
2015/12/17 5:00	1.690	2.665	3.125	2.890	3.508*	0.870	1.538	1.460	北北西	6.6	無
2015/12/17 5:10	1.690	2.667	3.122	2.888	3.505*	0.870	1.535	1.460	北北西	7.6	無
2015/12/17 5:20	1.687	2.667	3.123	2.890	3.507*	0.870	1.535	1.462	北西	7.7	無
2015/12/17 5:30	1.688	2.667	3.125	2.888	3.510*	0.868	1.537	1.462	北西	6.8	無
2015/12/17 5:40	1.685	2.667	3.125	2.893	3.509*	0.868	1.537	1.458	北西	9.0	無
2015/12/17 5:50	1.687	2.668	3.123	2.892	3.510*	0.867	1.538	1.457	北西	7.6	無
2015/12/17 6:00	1.690	2.665	3.123	2.893	3.507*	0.863	1.540	1.460	北西	7.0	無
2015/12/17 6:10	1.690	2.670	3.125	2.892	3.505*	0.863	1.537	1.462	北西	6.9	無
2015/12/17 6:20	1.685	2.665	3.128	2.888	3.510*	0.865	1.537	1.460	北北西	5.4	無
2015/12/17 6:30	1.685	2.667	3.123	2.888	3.507*	0.863	1.537	1.462	北	3.5	無
2015/12/17 6:40	1.688	2.668	3.125	2.892	3.509*	0.865	1.537	1.462	北	3.3	無
2015/12/17 6:50	1.688	2.670	3.127	2.893	3.508*	0.867	1.538	1.460	北北西	3.8	無
2015/12/17 7:00	1.687	2.665	3.125	2.892	3.508*	0.867	1.535	1.462	北西	5.9	無
2015/12/17 7:10	1.687	2.668	3.122	2.890	3.502*	0.867	1.535	1.463	北西	5.0	無
2015/12/17 7:20	1.687	2.665	3.125	2.888	3.506*	0.865	1.533	1.463	北西	4.3	無
2015/12/17 7:30	1.685	2.667	3.125	2.892	3.501*	0.865	1.535	1.463	北北西	3.6	無
2015/12/17 7:40	1.687	2.667	3.128	2.892	3.508*	0.865	1.533	1.462	北北西	3.5	無
2015/12/17 7:50	1.685	2.665	3.127	2.890	3.508*	0.863	1.533	1.460	北北西	3.1	無
2015/12/17 8:00	1.685	2.668	3.123	2.890	3.504*	0.867	1.533	1.462	北北西	2.3	無

風速が0.5m/s未満の場合「CALM」(静穏)、この時の風向を「-」と表記する。

* 12/9 10:10~ MP-5取替に伴う代替測定。

Monitoring data by a monitoring car* at Fukushima Daiichi Nuclear Power Station (μ Sv/h)

* The data from monitoring car may deficit as the vehicle may change monitoring point.

*About the direction of the wind and the wind velocity,we are measuring with the weather observation meter of the 10m higher.

*"-": the wind velocity/"CALM":the wind direction is below 0.5m/s.

Measuring Point	Measurement Date	γ Ray	Neutron Ray	Weather	Wind Direction	Wind Velocity (m/s)
West Gate	2015/12/16 0:00	1.3	<0.01	Cloudy	WNW	1.2
West Gate	2015/12/16 0:10	1.3	<0.01	Cloudy	WNW	0.9
West Gate	2015/12/16 0:20	1.3	<0.01	Cloudy	WNW	1.1
West Gate	2015/12/16 0:30	1.3	<0.01	Cloudy	-	CALM
West Gate	2015/12/16 0:40	1.3	<0.01	Cloudy	NNW	0.8
West Gate	2015/12/16 0:50	1.3	<0.01	Cloudy	WNW	1.0
West Gate	2015/12/16 1:00	1.3	<0.01	Cloudy	-	CALM
West Gate	2015/12/16 1:10	1.3	<0.01	Cloudy	-	CALM
West Gate	2015/12/16 1:20	1.3	<0.01	Cloudy	-	CALM
West Gate	2015/12/16 1:30	1.3	<0.01	Cloudy	WSW	1.2
West Gate	2015/12/16 1:40	1.3	<0.01	Cloudy	WNW	0.9
West Gate	2015/12/16 1:50	1.3	<0.01	Cloudy	W	0.8
West Gate	2015/12/16 2:00	1.3	<0.01	Cloudy	-	CALM
West Gate	2015/12/16 2:10	1.3	<0.01	Cloudy	SSW	0.9
West Gate	2015/12/16 2:20	1.3	<0.01	Cloudy	SSW	0.8
West Gate	2015/12/16 2:30	1.3	<0.01	Cloudy	WSW	0.9
West Gate	2015/12/16 2:40	1.3	<0.01	Cloudy	WSW	0.8
West Gate	2015/12/16 2:50	1.3	<0.01	Cloudy	SW	1.1
West Gate	2015/12/16 3:00	1.3	<0.01	Cloudy	WSW	1.0
West Gate	2015/12/16 3:10	1.3	<0.01	Cloudy	W	0.7
West Gate	2015/12/16 3:20	1.3	<0.01	Cloudy	-	CALM
West Gate	2015/12/16 3:30	1.3	<0.01	Cloudy	-	CALM
West Gate	2015/12/16 3:40	1.3	<0.01	Cloudy	SE	1.1
West Gate	2015/12/16 3:50	1.3	<0.01	Cloudy	E	0.7
West Gate	2015/12/16 4:00	1.3	<0.01	Cloudy	ENE	1.7
West Gate	2015/12/16 4:10	1.3	<0.01	Cloudy	E	2.1
West Gate	2015/12/16 4:20	1.3	<0.01	Cloudy	ESE	2.1
West Gate	2015/12/16 4:30	1.3	<0.01	Cloudy	ESE	0.6
West Gate	2015/12/16 4:40	1.3	<0.01	Cloudy	NNW	1.0
West Gate	2015/12/16 4:50	1.3	<0.01	Cloudy	ENE	1.0
West Gate	2015/12/16 5:00	1.3	<0.01	Cloudy	ESE	0.8
West Gate	2015/12/16 5:10	1.3	<0.01	Cloudy	E	1.0
West Gate	2015/12/16 5:20	1.3	<0.01	Cloudy	NNE	1.3
West Gate	2015/12/16 5:30	1.3	<0.01	Cloudy	N	1.6
West Gate	2015/12/16 5:40	1.3	<0.01	Cloudy	N	0.9
West Gate	2015/12/16 5:50	1.3	<0.01	Cloudy	N	1.8
West Gate	2015/12/16 6:00	1.3	<0.01	Cloudy	N	1.7
West Gate	2015/12/16 6:10	1.3	<0.01	Fine	N	2.1
West Gate	2015/12/16 6:20	1.3	<0.01	Fine	NW	1.1
West Gate	2015/12/16 6:30	1.3	<0.01	Fine	N	1.9
West Gate	2015/12/16 6:40	1.3	<0.01	Fine	N	2.6
West Gate	2015/12/16 6:50	1.3	<0.01	Fine	NNW	2.4
West Gate	2015/12/16 7:00	1.3	<0.01	Fine	NNW	2.6
West Gate	2015/12/16 7:10	1.3	<0.01	Fine	NNW	2.5
West Gate	2015/12/16 7:20	1.3	<0.01	Fine	NNW	2.2
West Gate	2015/12/16 7:30	1.3	<0.01	Fine	NNW	1.7
West Gate	2015/12/16 7:40	1.3	<0.01	Fine	NNW	1.4
West Gate	2015/12/16 7:50	1.3	<0.01	Fine	NNW	1.7
West Gate	2015/12/16 8:00	1.3	<0.01	Fine	NW	1.5
West Gate	2015/12/16 8:10	1.3	<0.01	Fine	NNW	1.2
West Gate	2015/12/16 8:20	1.3	<0.01	Fine	NNW	1.8
West Gate	2015/12/16 8:30	1.3	<0.01	Fine	NNW	1.0
West Gate	2015/12/16 8:40	1.3	<0.01	Fine	-	CALM
West Gate	2015/12/16 8:50	1.2	<0.01	Fine	NNW	1.7
West Gate	2015/12/16 9:00	1.3	<0.01	Fine	NNW	1.0
West Gate	2015/12/16 9:10	1.3	<0.01	Fine	NW	0.8
West Gate	2015/12/16 9:20	1.2	<0.01	Fine	-	CALM
West Gate	2015/12/16 9:30	1.2	<0.01	Fine	SE	2.2
West Gate	2015/12/16 9:40	1.2	<0.01	Fine	SE	2.2
West Gate	2015/12/16 9:50	1.2	<0.01	Fine	SE	1.2
West Gate	2015/12/16 10:00	1.2	<0.01	Fine	SSE	1.5
West Gate	2015/12/16 10:10	1.2	<0.01	Fine	SSW	1.0
West Gate	2015/12/16 10:20	1.2	<0.01	Cloudy	SW	0.8
West Gate	2015/12/16 10:30	1.2	<0.01	Cloudy	-	CALM
West Gate	2015/12/16 10:40	1.2	<0.01	Cloudy	SE	0.9
West Gate	2015/12/16 10:50	1.2	<0.01	Cloudy	S	1.3
West Gate	2015/12/16 11:00	1.2	<0.01	Cloudy	W	0.6
West Gate	2015/12/16 11:10	1.2	<0.01	Cloudy	NW	0.8

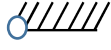

Measuring Point	Measurement Date	γ Ray	Neutron Ray	Weather	Wind Direction	Wind Velocity (m/s)
West Gate	2015/12/16 11:20	1.2	<0.01	Cloudy	NNE	1.4
West Gate	2015/12/16 11:30	1.2	<0.01	Cloudy	NNE	1.7
West Gate	2015/12/16 11:40	1.2	<0.01	Cloudy	NNE	2.2
West Gate	2015/12/16 11:50	1.2	<0.01	Cloudy	NNE	2.4
West Gate	2015/12/16 12:00	1.3	<0.01	Cloudy	NNE	2.0
West Gate	2015/12/16 12:10	1.3	<0.01	Cloudy	NNE	2.2
West Gate	2015/12/16 12:20	1.2	<0.01	Cloudy	NNE	2.2
West Gate	2015/12/16 12:30	1.2	<0.01	Cloudy	NNE	2.0
West Gate	2015/12/16 12:40	1.2	<0.01	Cloudy	NNE	1.9
West Gate	2015/12/16 12:50	1.2	<0.01	Cloudy	NE	1.8
West Gate	2015/12/16 13:00	1.3	<0.01	Cloudy	NE	1.9
West Gate	2015/12/16 13:10	1.3	<0.01	Cloudy	NE	2.2
West Gate	2015/12/16 13:20	1.3	<0.01	Cloudy	NE	1.9
West Gate	2015/12/16 13:30	1.3	<0.01	Cloudy	NE	1.6
West Gate	2015/12/16 13:40	1.3	<0.01	Cloudy	NNE	1.5
West Gate	2015/12/16 13:50	1.3	<0.01	Cloudy	NNE	2.0
West Gate	2015/12/16 14:00	1.2	<0.01	Cloudy	NNE	2.3
West Gate	2015/12/16 14:10	1.2	<0.01	Cloudy	NNE	2.1
West Gate	2015/12/16 14:20	1.2	<0.01	Cloudy	NNE	1.6
West Gate	2015/12/16 14:30	1.2	<0.01	Cloudy	NNE	1.3
West Gate	2015/12/16 14:40	1.2	<0.01	Cloudy	NNE	1.5
West Gate	2015/12/16 14:50	1.2	<0.01	Cloudy	NE	1.5
West Gate	2015/12/16 15:00	1.2	<0.01	Cloudy	NNE	0.9
West Gate	2015/12/16 15:10	1.2	<0.01	Cloudy	NE	0.7
West Gate	2015/12/16 15:20	1.2	<0.01	Cloudy	-	CALM
West Gate	2015/12/16 15:30	1.2	<0.01	Cloudy	NNE	0.9
West Gate	2015/12/16 15:40	1.2	<0.01	Rain	NNE	0.8
West Gate	2015/12/16 15:50	1.2	<0.01	Cloudy	NE	1.2
West Gate	2015/12/16 16:00	1.2	<0.01	Cloudy	N	1.2
West Gate	2015/12/16 16:10	1.3	<0.01	Cloudy	NNE	1.3
West Gate	2015/12/16 16:20	1.2	<0.01	Rain	N	1.3
West Gate	2015/12/16 16:30	1.2	<0.01	Rain	N	1.3
West Gate	2015/12/16 16:40	1.2	<0.01	Rain	N	0.9
West Gate	2015/12/16 16:50	1.2	<0.01	Cloudy	NNW	0.9
West Gate	2015/12/16 17:00	1.2	<0.01	Cloudy	NNE	0.7
West Gate	2015/12/16 17:10	1.2	<0.01	Cloudy	-	CALM
West Gate	2015/12/16 17:20	1.2	<0.01	Cloudy	NW	0.7
West Gate	2015/12/16 17:30	1.2	<0.01	Cloudy	WNW	0.8
West Gate	2015/12/16 17:40	1.2	<0.01	Cloudy	W	0.9
West Gate	2015/12/16 17:50	1.2	<0.01	Cloudy	WNW	0.9
West Gate	2015/12/16 18:00	1.2	<0.01	Cloudy	WNW	0.7
West Gate	2015/12/16 18:10	1.3	<0.01	Cloudy	-	CALM
West Gate	2015/12/16 18:20	1.2	<0.01	Cloudy	NW	1.0
West Gate	2015/12/16 18:30	1.2	<0.01	Cloudy	NW	0.7
West Gate	2015/12/16 18:40	1.2	<0.01	Cloudy	W	0.7
West Gate	2015/12/16 18:50	1.2	<0.01	Cloudy	WNW	0.8
West Gate	2015/12/16 19:00	1.2	<0.01	Cloudy	WNW	1.4
West Gate	2015/12/16 19:10	1.3	<0.01	Cloudy	WNW	1.9
West Gate	2015/12/16 19:20	1.2	<0.01	Cloudy	WNW	1.9
West Gate	2015/12/16 19:30	1.2	<0.01	Cloudy	W	2.4
West Gate	2015/12/16 19:40	1.2	<0.01	Cloudy	W	2.4
West Gate	2015/12/16 19:50	1.2	<0.01	Cloudy	WNW	2.2
West Gate	2015/12/16 20:00	1.3	<0.01	Cloudy	WNW	2.1
West Gate	2015/12/16 20:10	1.2	<0.01	Cloudy	WNW	2.2
West Gate	2015/12/16 20:20	1.2	<0.01	Cloudy	WNW	2.3
West Gate	2015/12/16 20:30	1.2	<0.01	Cloudy	NW	1.7
West Gate	2015/12/16 20:40	1.2	<0.01	Cloudy	NW	2.1
West Gate	2015/12/16 20:50	1.3	<0.01	Cloudy	WNW	1.7
West Gate	2015/12/16 21:00	1.3	<0.01	Cloudy	W	1.5
West Gate	2015/12/16 21:10	1.2	<0.01	Cloudy	WNW	1.6
West Gate	2015/12/16 21:20	1.3	<0.01	Cloudy	W	1.5
West Gate	2015/12/16 21:30	1.2	<0.01	Cloudy	W	1.6
West Gate	2015/12/16 21:40	1.2	<0.01	Cloudy	WNW	2.0
West Gate	2015/12/16 21:50	1.2	<0.01	Cloudy	W	1.9
West Gate	2015/12/16 22:00	1.2	<0.01	Cloudy	WNW	1.9
West Gate	2015/12/16 22:10	1.3	<0.01	Cloudy	WNW	2.7
West Gate	2015/12/16 22:20	1.2	<0.01	Cloudy	WNW	2.8
West Gate	2015/12/16 22:30	1.2	<0.01	Cloudy	WNW	3.4
West Gate	2015/12/16 22:40	1.3	<0.01	Cloudy	WNW	2.8
West Gate	2015/12/16 22:50	1.2	<0.01	Cloudy	WNW	2.8
West Gate	2015/12/16 23:00	1.2	<0.01	Cloudy	NW	2.8
West Gate	2015/12/16 23:10	1.3	<0.01	Cloudy	NNW	2.6
West Gate	2015/12/16 23:20	1.3	<0.01	Cloudy	NNW	2.7
West Gate	2015/12/16 23:30	1.2	<0.01	Cloudy	NNW	3.4
West Gate	2015/12/16 23:40	1.2	<0.01	Cloudy	N	2.6
West Gate	2015/12/16 23:50	1.3	<0.01	Cloudy	N	2.4

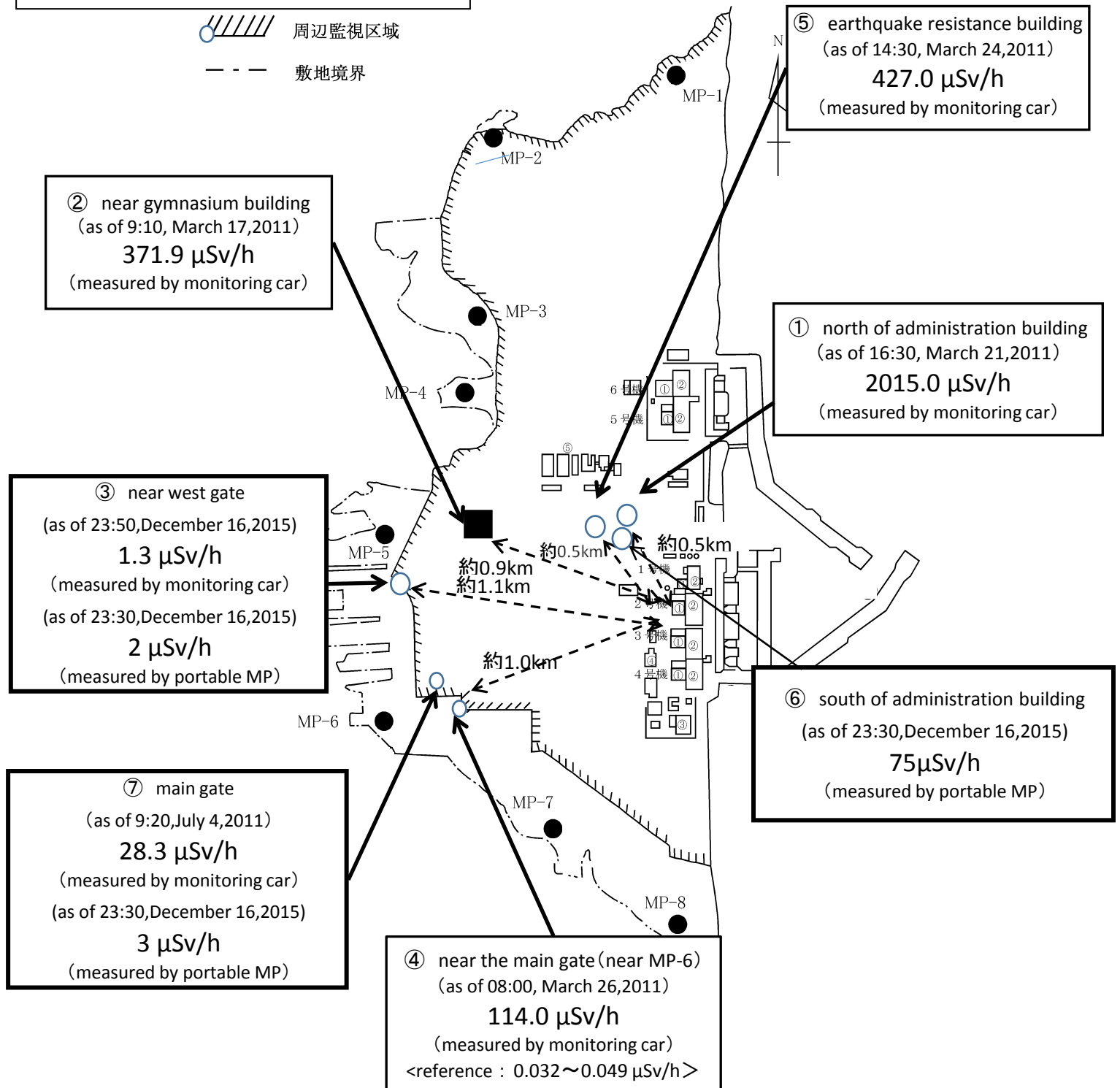
Fukushima Daiichi Nuclear Power Plant

2015/12/16

周辺監視区域: supervised outside area
敷地境界: site boundary

as of 23:50

 周辺監視区域
 敷地境界



※Reference data indicate the normal fluctuation range of airborne radiation rate.