

Fixed point Monitoring Status by Temporary Monitoring Post at Fukushima Daiichi Nuclear Power Station

Date	Radiation Dose Rate (μ Sv/h) At the Main Buiding	Radiation Dose Rate (μ Sv/h) At the Main Gate	Radiation Dose Rate (μ Sv/h) At the West Gate
2015/12/10 0:00	80	3	2
2015/12/10 0:30	80	3	2
2015/12/10 1:00	80	3	2
2015/12/10 1:30	80	3	2
2015/12/10 2:00	80	3	2
2015/12/10 2:30	80	3	2
2015/12/10 3:00	80	3	2
2015/12/10 3:30	80	3	2
2015/12/10 4:00	80	3	2
2015/12/10 4:30	80	3	2
2015/12/10 5:00	80	3	2
2015/12/10 5:30	80	3	2
2015/12/10 6:00	80	3	2
2015/12/10 6:30	80	3	2
2015/12/10 7:00	80	3	2
2015/12/10 7:30	80	3	2
2015/12/10 8:00	80	3	2
2015/12/10 8:30	80	3	2
2015/12/10 9:00	80	3	2
2015/12/10 9:30	80	3	2
2015/12/10 10:00	80	3	2
2015/12/10 10:30	80	3	2
2015/12/10 11:00	80	3	2
2015/12/10 11:30	80	3	2
2015/12/10 12:00	79	3	2
2015/12/10 12:30	80	3	2
2015/12/10 13:00	79	3	2
2015/12/10 13:30	79	3	2
2015/12/10 14:00	79	3	2
2015/12/10 14:30	79	3	2
2015/12/10 15:00	79	3	2
2015/12/10 15:30	79	3	2
2015/12/10 16:00	78	3	2
2015/12/10 16:30	78	3	2
2015/12/10 17:00	78	3	2
2015/12/10 17:30	78	3	2
2015/12/10 18:00	78	3	2
2015/12/10 18:30	78	3	2
2015/12/10 19:00	78	3	2
2015/12/10 19:30	78	3	2
2015/12/10 20:00	78	3	2
2015/12/10 20:30	78	3	2
2015/12/10 21:00	78	3	2
2015/12/10 21:30	78	3	2
2015/12/10 22:00	78	3	2
2015/12/10 22:30	78	3	2
2015/12/10 23:00	78	3	2
2015/12/10 23:30	78	3	2

福島第一原子力発電所 モニタリングポスト空間線量率

単位: $\mu\text{Sv}/\text{h}$

単位: m/s

日時	MP								スタック		感雨
	MP-1	MP-2	MP-3	MP-4	MP-5	MP-6	MP-7	MP-8	風向	風速	
2015/12/10 8:00	1.705	2.708	3.173	2.958	3.588*	0.868	1.547	1.475	南南西	2.0	無
2015/12/10 8:10	1.707	2.705	3.172	2.958	3.605*	0.870	1.547	1.477	南南西	3.1	無
2015/12/10 8:20	1.705	2.708	3.173	2.960	3.610*	0.872	1.547	1.477	南	2.6	無
2015/12/10 8:30	1.707	2.703	3.175	2.962	3.617*	0.870	1.547	1.477	南	3.5	無
2015/12/10 8:40	1.705	2.708	3.178	2.963	3.617*	0.872	1.548	1.473	南	3.9	無
2015/12/10 8:50	1.705	2.710	3.180	2.962	3.623*	0.872	1.548	1.475	南	3.1	無
2015/12/10 9:00	1.707	2.710	3.178	2.962	3.636*	0.872	1.552	1.477	南	2.2	無
2015/12/10 9:10	1.705	2.712	3.185	2.962	3.653*	0.872	1.550	1.478	-	CALM	無
2015/12/10 9:20	1.707	2.708	3.188	2.963	3.663*	0.872	1.552	1.475	南東	0.9	無
2015/12/10 9:30	1.708	2.712	3.190	2.963	3.633*	0.872	1.550	1.473	東南東	0.9	無
2015/12/10 9:40	1.705	2.710	3.188	2.963	3.552*	0.872	1.552	1.478	東北東	0.8	無
2015/12/10 9:50	1.708	2.713	3.187	2.963	3.533*	0.875	1.550	1.477	東南東	1.2	無
2015/12/10 10:00	1.710	2.713	3.190	2.965	3.533*	0.875	1.553	1.480	東南東	1.7	無
2015/12/10 10:10	1.710	2.713	3.192	2.968	3.547*	0.875	1.553	1.478	東南東	1.2	無
2015/12/10 10:20	1.708	2.718	3.197	2.967	3.571*	0.875	1.552	1.477	東	1.7	無
2015/12/10 10:30	1.712	2.715	3.195	2.967	3.567*	0.873	1.553	1.478	東	1.5	無
2015/12/10 10:40	1.710	2.717	3.195	2.970	3.568*	0.875	1.552	1.477	北東	1.7	無
2015/12/10 10:50	1.710	2.718	3.195	2.970	3.560*	0.877	1.550	1.478	北北東	1.2	無
2015/12/10 11:00	1.712	2.713	3.197	2.970	3.537*	0.878	1.550	1.477	北東	0.9	無
2015/12/10 11:10	1.713	2.713	3.195	2.967	3.521*	0.877	1.550	1.477	北北東	0.6	無
2015/12/10 11:20	1.713	2.717	3.198	2.970	3.550*	0.877	1.552	1.480	東	0.8	無
2015/12/10 11:30	1.713	2.717	3.200	2.972	3.548*	0.877	1.555	1.478	-	CALM	無
2015/12/10 11:40	1.713	2.717	3.200	2.972	3.557*	0.877	1.555	1.477	東南東	1.1	無
2015/12/10 11:50	1.717	2.720	3.202	2.970	3.556*	0.878	1.552	1.477	東	0.9	無
2015/12/10 12:00	1.717	2.718	3.197	2.973	3.536*	0.878	1.553	1.480	北北東	1.5	無
2015/12/10 12:10	1.712	2.720	3.200	2.970	3.612*	0.878	1.552	1.480	北北東	2.0	無
2015/12/10 12:20	1.712	2.723	3.200	2.970	3.648*	0.877	1.555	1.480	北	2.0	無
2015/12/10 12:30	1.712	2.720	3.203	2.970	3.556*	0.880	1.552	1.478	北	3.0	無
2015/12/10 12:40	1.712	2.720	3.202	2.972	3.654*	0.878	1.555	1.480	北北東	3.2	無
2015/12/10 12:50	1.710	2.718	3.195	2.970	3.663*	0.878	1.553	1.480	北北東	3.9	無
2015/12/10 13:00	1.708	2.718	3.200	2.973	3.654*	0.878	1.553	1.478	北北東	4.2	無
2015/12/10 13:10	1.713	2.722	3.203	2.972	3.574*	0.878	1.553	1.478	北北東	4.4	無
2015/12/10 13:20	1.712	2.720	3.203	2.968	3.523*	0.878	1.553	1.480	北	3.5	無
2015/12/10 13:30	1.712	2.722	3.202	2.968	3.515*	0.878	1.553	1.482	北	3.0	無
2015/12/10 13:40	1.713	2.720	3.200	2.968	3.511*	0.878	1.553	1.478	北北東	2.2	無
2015/12/10 13:50	1.713	2.722	3.202	2.970	3.502*	0.878	1.555	1.482	北北東	2.2	無
2015/12/10 14:00	1.715	2.717	3.203	2.972	3.517*	0.878	1.555	1.478	北北東	2.9	無

日時	MP								スタック		感雨
	MP-1	MP-2	MP-3	MP-4	MP-5	MP-6	MP-7	MP-8	風向	風速	
2015/12/10 14:10	1.713	2.717	3.200	2.968	3.510*	0.877	1.555	1.477	北北東	3.3	無
2015/12/10 14:20	1.715	2.707	3.202	2.968	3.484*	0.878	1.555	1.477	北東	3.0	無
2015/12/10 14:30	1.712	2.713	3.200	2.970	3.486*	0.877	1.555	1.478	北東	2.9	無
2015/12/10 14:40	1.713	2.717	3.200	2.970	3.495*	0.877	1.555	1.480	北北東	2.6	無
2015/12/10 14:50	1.712	2.718	3.202	2.968	3.490*	0.878	1.553	1.475	北	3.4	無
2015/12/10 15:00	1.713	2.722	3.200	2.972	3.474*	0.878	1.555	1.478	北北東	2.3	無
2015/12/10 15:10	1.712	2.717	3.202	2.973	3.474*	0.875	1.555	1.482	北	2.3	無
2015/12/10 15:20	1.713	2.718	3.203	2.972	3.499*	0.878	1.557	1.480	北	2.3	無
2015/12/10 15:30	1.712	2.720	3.203	2.968	3.492*	0.877	1.553	1.478	北北東	2.0	無
2015/12/10 15:40	1.710	2.720	3.202	2.970	3.499*	0.878	1.555	1.480	北北西	2.5	無
2015/12/10 15:50	1.710	2.718	3.203	2.970	3.571*	0.877	1.555	1.480	北	2.3	無
2015/12/10 16:00	1.713	2.718	3.200	2.970	3.600*	0.878	1.557	1.478	北	2.8	無
2015/12/10 16:10	1.712	2.718	3.200	2.968	3.592*	0.878	1.555	1.480	北	2.3	無
2015/12/10 16:20	1.712	2.717	3.198	2.970	3.586*	0.880	1.558	1.478	北北西	2.3	無
2015/12/10 16:30	1.712	2.718	3.198	2.968	3.576*	0.878	1.555	1.480	北北西	2.8	無
2015/12/10 16:40	1.717	2.718	3.198	2.968	3.587*	0.878	1.553	1.478	北北西	1.7	無
2015/12/10 16:50	1.715	2.720	3.198	2.965	3.586*	0.877	1.553	1.478	北北東	2.3	無
2015/12/10 17:00	1.710	2.717	3.195	2.967	3.594*	0.878	1.553	1.478	北北西	1.4	無
2015/12/10 17:10	1.710	2.717	3.195	2.970	3.607*	0.877	1.553	1.480	北	1.7	無
2015/12/10 17:20	1.710	2.718	3.198	2.968	3.611*	0.877	1.553	1.478	北	1.7	無
2015/12/10 17:30	1.712	2.718	3.197	2.970	3.606*	0.877	1.552	1.480	北	1.7	無
2015/12/10 17:40	1.708	2.718	3.193	2.968	3.608*	0.878	1.553	1.478	北	1.2	無
2015/12/10 17:50	1.712	2.715	3.200	2.968	3.609*	0.878	1.555	1.478	北北東	0.9	無
2015/12/10 18:00	1.712	2.717	3.197	2.968	3.608*	0.877	1.552	1.477	北	1.4	無
2015/12/10 18:10	1.713	2.717	3.195	2.967	3.610*	0.878	1.553	1.478	北	1.5	無
2015/12/10 18:20	1.713	2.713	3.198	2.967	3.608*	0.878	1.555	1.480	北北西	1.2	無
2015/12/10 18:30	1.713	2.717	3.198	2.970	3.613*	0.878	1.553	1.478	北西	1.4	無
2015/12/10 18:40	1.713	2.718	3.193	2.972	3.611*	0.878	1.555	1.477	北北西	1.4	無
2015/12/10 18:50	1.710	2.717	3.195	2.970	3.611*	0.880	1.552	1.478	西南西	0.8	無
2015/12/10 19:00	1.712	2.718	3.195	2.967	3.609*	0.882	1.553	1.480	-	CALM	無
2015/12/10 19:10	1.713	2.717	3.195	2.968	3.609*	0.882	1.552	1.478	-	CALM	無
2015/12/10 19:20	1.710	2.720	3.200	2.968	3.610*	0.877	1.553	1.477	北北西	1.4	無
2015/12/10 19:30	1.710	2.720	3.193	2.970	3.614*	0.880	1.552	1.477	北北西	2.2	無
2015/12/10 19:40	1.713	2.715	3.197	2.972	3.609*	0.882	1.553	1.480	北北西	2.5	無
2015/12/10 19:50	1.712	2.717	3.192	2.967	3.609*	0.880	1.553	1.478	北北西	2.3	無
2015/12/10 20:00	1.715	2.718	3.192	2.970	3.613*	0.877	1.555	1.478	北北西	3.7	無

日時	MP								スタック		感雨
	MP-1	MP-2	MP-3	MP-4	MP-5	MP-6	MP-7	MP-8	風向	風速	
2015/12/10 20:10	1.712	2.718	3.195	2.968	3.610*	0.880	1.553	1.480	北北西	2.6	無
2015/12/10 20:20	1.712	2.717	3.193	2.970	3.612*	0.878	1.553	1.478	北	1.9	無
2015/12/10 20:30	1.712	2.718	3.193	2.970	3.606*	0.880	1.553	1.478	北	4.0	無
2015/12/10 20:40	1.712	2.717	3.195	2.968	3.611*	0.878	1.555	1.477	北北西	4.2	無
2015/12/10 20:50	1.712	2.717	3.195	2.972	3.610*	0.880	1.555	1.478	北北西	3.8	無
2015/12/10 21:00	1.710	2.718	3.192	2.968	3.610*	0.880	1.553	1.478	北北西	4.2	無
2015/12/10 21:10	1.712	2.717	3.198	2.967	3.608*	0.882	1.552	1.480	北北西	5.2	無
2015/12/10 21:20	1.713	2.718	3.197	2.968	3.611*	0.877	1.553	1.480	北北西	4.6	無
2015/12/10 21:30	1.712	2.717	3.193	2.968	3.611*	0.878	1.555	1.478	北	3.8	無
2015/12/10 21:40	1.713	2.717	3.200	2.967	3.613*	0.882	1.557	1.477	北	3.7	無
2015/12/10 21:50	1.712	2.717	3.198	2.968	3.618*	0.880	1.552	1.478	北	3.7	無
2015/12/10 22:00	1.712	2.718	3.200	2.972	3.619*	0.880	1.557	1.478	北	4.0	無
2015/12/10 22:10	1.715	2.717	3.195	2.968	3.619*	0.878	1.557	1.478	北	3.9	無
2015/12/10 22:20	1.717	2.715	3.195	2.967	3.615*	0.880	1.555	1.480	北	3.7	無
2015/12/10 22:30	1.713	2.718	3.193	2.968	3.615*	0.880	1.555	1.477	北	3.7	無
2015/12/10 22:40	1.712	2.718	3.195	2.968	3.619*	0.878	1.553	1.480	北	4.0	無
2015/12/10 22:50	1.713	2.718	3.200	2.970	3.612*	0.880	1.555	1.478	北北西	2.6	無
2015/12/10 23:00	1.713	2.718	3.198	2.972	3.610*	0.880	1.555	1.478	北西	2.6	無
2015/12/10 23:10	1.717	2.718	3.202	2.968	3.615*	0.882	1.553	1.478	北北西	3.1	無
2015/12/10 23:20	1.715	2.718	3.198	2.967	3.619*	0.882	1.553	1.477	北北西	2.6	無
2015/12/10 23:30	1.717	2.715	3.202	2.972	3.616*	0.882	1.555	1.477	北北西	2.5	無
2015/12/10 23:40	1.715	2.715	3.202	2.970	3.617*	0.878	1.555	1.478	北北西	2.8	無
2015/12/10 23:50	1.715	2.717	3.202	2.970	3.614*	0.882	1.553	1.482	北	3.9	無
2015/12/11 0:00	1.715	2.718	3.203	2.972	3.615*	0.880	1.555	1.480	北	4.0	無
2015/12/11 0:10	1.715	2.717	3.198	2.970	3.610*	0.880	1.555	1.482	北	4.5	無
2015/12/11 0:20	1.715	2.717	3.197	2.967	3.611*	0.880	1.557	1.477	北	4.5	無
2015/12/11 0:30	1.718	2.718	3.198	2.970	3.613*	0.878	1.557	1.478	北	3.8	無
2015/12/11 0:40	1.717	2.717	3.197	2.972	3.612*	0.882	1.555	1.482	北	3.4	無
2015/12/11 0:50	1.715	2.715	3.197	2.972	3.611*	0.882	1.553	1.483	北	2.8	有
2015/12/11 1:00	1.713	2.715	3.197	2.972	3.605*	0.878	1.550	1.480	北北東	2.3	有
2015/12/11 1:10	1.715	2.713	3.193	2.970	3.608*	0.880	1.553	1.480	北	2.8	有
2015/12/11 1:20	1.715	2.717	3.198	2.968	3.607*	0.882	1.552	1.477	北	3.3	無
2015/12/11 1:30	1.713	2.713	3.195	2.967	3.603*	0.880	1.553	1.477	北	3.2	有
2015/12/11 1:40	1.710	2.715	3.192	2.967	3.603*	0.882	1.552	1.477	北	2.6	無
2015/12/11 1:50	1.712	2.715	3.195	2.968	3.602*	0.882	1.552	1.480	北	3.0	有
2015/12/11 2:00	1.713	2.717	3.190	2.965	3.598*	0.880	1.552	1.477	北	3.6	有

日時	MP								スタック		感雨
	MP-1	MP-2	MP-3	MP-4	MP-5	MP-6	MP-7	MP-8	風向	風速	
2015/12/11 2:10	1.713	2.710	3.188	2.962	3.596*	0.880	1.552	1.475	北	3.7	無
2015/12/11 2:20	1.715	2.707	3.187	2.965	3.597*	0.880	1.550	1.477	北	4.4	無
2015/12/11 2:30	1.713	2.708	3.182	2.968	3.591*	0.878	1.552	1.475	北	4.1	有
2015/12/11 2:40	1.712	2.712	3.183	2.963	3.587*	0.880	1.550	1.477	北	3.4	有
2015/12/11 2:50	1.717	2.708	3.180	2.963	3.585*	0.878	1.552	1.477	北	3.8	有
2015/12/11 3:00	1.712	2.702	3.172	2.962	3.569*	0.878	1.548	1.473	北	4.5	有
2015/12/11 3:10	1.708	2.697	3.165	2.958	3.564*	0.878	1.547	1.472	北	3.9	有
2015/12/11 3:20	1.707	2.693	3.163	2.953	3.557*	0.878	1.547	1.473	北	4.4	有
2015/12/11 3:30	1.708	2.692	3.163	2.953	3.558*	0.880	1.547	1.472	北北西	4.8	有
2015/12/11 3:40	1.703	2.687	3.153	2.950	3.538*	0.878	1.545	1.473	北北西	5.2	有
2015/12/11 3:50	1.698	2.680	3.145	2.943	3.540*	0.875	1.547	1.473	北	4.9	有
2015/12/11 4:00	1.697	2.668	3.132	2.938	3.510*	0.873	1.542	1.470	北	4.6	有
2015/12/11 4:10	1.693	2.655	3.118	2.925	3.492*	0.875	1.542	1.472	北	5.3	有
2015/12/11 4:20	1.690	2.648	3.113	2.913	3.483*	0.872	1.538	1.467	北	4.7	有
2015/12/11 4:30	1.683	2.643	3.105	2.907	3.472*	0.870	1.537	1.463	北	5.6	有
2015/12/11 4:40	1.678	2.640	3.095	2.893	3.462*	0.865	1.535	1.462	北	6.8	有
2015/12/11 4:50	1.673	2.635	3.092	2.888	3.457*	0.867	1.533	1.463	北	7.0	有
2015/12/11 5:00	1.667	2.628	3.083	2.882	3.437*	0.867	1.528	1.460	北北西	7.3	有
2015/12/11 5:10	1.662	2.620	3.068	2.872	3.418*	0.860	1.525	1.458	北北西	8.4	有
2015/12/11 5:20	1.660	2.613	3.062	2.863	3.423*	0.862	1.525	1.458	北北西	8.6	有
2015/12/11 5:30	1.660	2.613	3.060	2.860	3.421*	0.862	1.525	1.460	北北西	8.2	有
2015/12/11 5:40	1.658	2.608	3.060	2.860	3.415*	0.862	1.525	1.457	北北西	8.1	有
2015/12/11 5:50	1.655	2.603	3.048	2.853	3.408*	0.860	1.525	1.457	北北西	8.5	有
2015/12/11 6:00	1.650	2.598	3.045	2.847	3.398*	0.860	1.518	1.453	北北西	7.3	有
2015/12/11 6:10	1.647	2.590	3.038	2.837	3.378*	0.858	1.520	1.452	北北西	7.9	有
2015/12/11 6:20	1.643	2.587	3.030	2.827	3.377*	0.858	1.518	1.452	北北西	7.4	有
2015/12/11 6:30	1.643	2.580	3.020	2.822	3.369*	0.857	1.517	1.452	北北西	7.4	有
2015/12/11 6:40	1.642	2.570	3.018	2.818	3.365*	0.852	1.513	1.452	北北西	7.5	有
2015/12/11 6:50	1.637	2.563	3.010	2.805	3.347*	0.852	1.510	1.448	北北西	8.1	有
2015/12/11 7:00	1.633	2.553	3.005	2.798	3.345*	0.852	1.505	1.445	北北西	8.0	有
2015/12/11 7:10	1.632	2.552	2.995	2.792	3.334*	0.850	1.503	1.447	北北西	7.5	有
2015/12/11 7:20	1.628	2.550	2.992	2.792	3.327*	0.847	1.503	1.443	北北西	6.8	有
2015/12/11 7:30	1.628	2.543	2.983	2.788	3.318*	0.847	1.498	1.445	北北西	8.2	有
2015/12/11 7:40	1.630	2.540	2.987	2.787	3.317*	0.845	1.497	1.443	北北西	7.9	有
2015/12/11 7:50	1.632	2.547	2.995	2.790	3.338*	0.845	1.500	1.443	北北西	7.3	有
2015/12/11 8:00	1.635	2.557	3.003	2.798	3.351*	0.848	1.502	1.443	北北西	6.9	有

風速が0.5m/s未満の場合「CALM」(静穏)、この時の風向を「-」と表記する。

* 12/9 10:10～ MP-5取替に伴う代替測定。

Monitoring data by a monitoring car* at Fukushima Daiichi Nuclear Power Station (μ Sv/h)

* The data from monitoring car may deficit as the vehicle may change monitoring point.

*About the direction of the wind and the wind velocity,we are measuring with the weather observation meter of the 10m higher.

*“-”: the wind velocity/“CALM”:the wind direction is below 0.5m/s.

Measuring Point	Measurement Date	γ Ray	Neutron Ray	Weather	Wind Direction	Wind Velocity (m/s)
West Gate	2015/12/10 0:00	1.3	<0.01	Fine	-	CALM
West Gate	2015/12/10 0:10	1.3	<0.01	Fine	-	CALM
West Gate	2015/12/10 0:20	1.3	<0.01	Fine	NW	0.5
West Gate	2015/12/10 0:30	1.3	<0.01	Fine	WSW	0.8
West Gate	2015/12/10 0:40	1.3	<0.01	Fine	W	0.8
West Gate	2015/12/10 0:50	1.3	<0.01	Fine	WNW	0.6
West Gate	2015/12/10 1:00	1.3	<0.01	Fine	W	0.6
West Gate	2015/12/10 1:10	1.3	<0.01	Fine	W	0.6
West Gate	2015/12/10 1:20	1.3	<0.01	Fine	WNW	1.8
West Gate	2015/12/10 1:30	1.3	<0.01	Fine	WNW	1.5
West Gate	2015/12/10 1:40	1.3	<0.01	Fine	-	CALM
West Gate	2015/12/10 1:50	1.3	<0.01	Fine	-	CALM
West Gate	2015/12/10 2:00	1.3	<0.01	Fine	W	0.7
West Gate	2015/12/10 2:10	1.3	<0.01	Fine	W	0.6
West Gate	2015/12/10 2:20	1.3	<0.01	Fine	SW	1.1
West Gate	2015/12/10 2:30	1.3	<0.01	Fine	WSW	1.3
West Gate	2015/12/10 2:40	1.3	<0.01	Fine	W	1.2
West Gate	2015/12/10 2:50	1.3	<0.01	Fine	W	1.7
West Gate	2015/12/10 3:00	1.3	<0.01	Fine	W	1.9
West Gate	2015/12/10 3:10	1.3	<0.01	Fine	W	1.8
West Gate	2015/12/10 3:20	1.3	<0.01	Fine	W	1.9
West Gate	2015/12/10 3:30	1.3	<0.01	Fine	W	2.2
West Gate	2015/12/10 3:40	1.3	<0.01	Fine	WNW	2.2
West Gate	2015/12/10 3:50	1.3	<0.01	Fine	WSW	1.5
West Gate	2015/12/10 4:00	1.3	<0.01	Fine	WSW	1.5
West Gate	2015/12/10 4:10	1.3	<0.01	Fine	WSW	1.2
West Gate	2015/12/10 4:20	1.3	<0.01	Fine	SW	1.5
West Gate	2015/12/10 4:30	1.3	<0.01	Fine	WSW	1.3
West Gate	2015/12/10 4:40	1.3	<0.01	Fine	WSW	1.4
West Gate	2015/12/10 4:50	1.3	<0.01	Fine	SW	1.6
West Gate	2015/12/10 5:00	1.3	<0.01	Fine	SSW	1.4
West Gate	2015/12/10 5:10	1.3	<0.01	Fine	SSW	1.8
West Gate	2015/12/10 5:20	1.3	<0.01	Fine	SSW	1.4
West Gate	2015/12/10 5:30	1.3	<0.01	Fine	SSW	1.0
West Gate	2015/12/10 5:40	1.3	<0.01	Fine	SW	1.0
West Gate	2015/12/10 5:50	1.3	<0.01	Fine	W	0.6
West Gate	2015/12/10 6:00	1.3	<0.01	Fine	NW	1.4
West Gate	2015/12/10 6:10	1.3	<0.01	Fine	NW	1.6
West Gate	2015/12/10 6:20	1.3	<0.01	Fine	NNW	1.4
West Gate	2015/12/10 6:30	1.3	<0.01	Fine	NW	0.8
West Gate	2015/12/10 6:40	1.3	<0.01	Fine	-	CALM
West Gate	2015/12/10 6:50	1.3	<0.01	Fine	WNW	2.1
West Gate	2015/12/10 7:00	1.3	<0.01	Fine	NW	1.6
West Gate	2015/12/10 7:10	1.3	<0.01	Fine	W	0.7
West Gate	2015/12/10 7:20	1.3	<0.01	Fine	W	0.7
West Gate	2015/12/10 7:30	1.3	<0.01	Fine	WNW	0.7
West Gate	2015/12/10 7:40	1.3	<0.01	Fine	WNW	0.6
West Gate	2015/12/10 7:50	1.3	<0.01	Fine	W	0.6
West Gate	2015/12/10 8:00	1.3	<0.01	Fine	WSW	0.6
West Gate	2015/12/10 8:10	1.3	<0.01	Fine	-	CALM
West Gate	2015/12/10 8:20	1.3	<0.01	Fine	-	CALM
West Gate	2015/12/10 8:30	1.3	<0.01	Fine	-	CALM
West Gate	2015/12/10 8:40	1.3	<0.01	Fine	-	CALM
West Gate	2015/12/10 8:50	1.3	<0.01	Fine	N	0.6
West Gate	2015/12/10 9:00	1.3	<0.01	Fine	NE	0.7
West Gate	2015/12/10 9:10	1.3	<0.01	Fine	N	1.1
West Gate	2015/12/10 9:20	1.3	<0.01	Fine	N	0.8
West Gate	2015/12/10 9:30	1.3	<0.01	Fine	N	1.1
West Gate	2015/12/10 9:40	1.3	<0.01	Fine	N	1.1
West Gate	2015/12/10 9:50	1.3	<0.01	Fine	ENE	1.4
West Gate	2015/12/10 10:00	1.3	<0.01	Fine	NE	1.5
West Gate	2015/12/10 10:10	1.3	<0.01	Fine	ENE	1.9
West Gate	2015/12/10 10:20	1.3	<0.01	Fine	NE	2.0
West Gate	2015/12/10 10:30	1.3	<0.01	Fine	NNE	1.8
West Gate	2015/12/10 10:40	1.3	<0.01	Fine	NNE	1.9
West Gate	2015/12/10 10:50	1.3	<0.01	Fine	NNE	1.6
West Gate	2015/12/10 11:00	1.3	<0.01	Fine	N	1.4
West Gate	2015/12/10 11:10	1.3	<0.01	Cloudy	NNE	1.5
West Gate	2015/12/10 11:20	1.3	<0.01	Cloudy	NNE	1.1

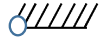

Measuring Point	Measurement Date	γ Ray	Neutron Ray	Weather	Wind Direction	Wind Velocity (m/s)
West Gate	2015/12/10 11:30	1.3	<0.01	Cloudy	NE	1.2
West Gate	2015/12/10 11:40	1.3	<0.01	Cloudy	NNE	1.6
West Gate	2015/12/10 11:50	1.3	<0.01	Cloudy	NNE	1.9
West Gate	2015/12/10 12:00	1.3	<0.01	Cloudy	NE	2.3
West Gate	2015/12/10 12:10	1.3	<0.01	Cloudy	NNE	2.8
West Gate	2015/12/10 12:20	1.3	<0.01	Cloudy	NNE	2.8
West Gate	2015/12/10 12:30	1.3	<0.01	Cloudy	NNE	3.1
West Gate	2015/12/10 12:40	1.3	<0.01	Cloudy	NE	3.2
West Gate	2015/12/10 12:50	1.3	<0.01	Cloudy	NNE	3.6
West Gate	2015/12/10 13:00	1.3	<0.01	Cloudy	NNE	3.8
West Gate	2015/12/10 13:10	1.3	<0.01	Cloudy	NNE	3.8
West Gate	2015/12/10 13:20	1.3	<0.01	Cloudy	N	3.4
West Gate	2015/12/10 13:30	1.3	<0.01	Cloudy	N	2.6
West Gate	2015/12/10 13:40	1.3	<0.01	Cloudy	NNE	2.3
West Gate	2015/12/10 13:50	1.3	<0.01	Cloudy	NNE	2.5
West Gate	2015/12/10 14:00	1.3	<0.01	Cloudy	NNE	2.7
West Gate	2015/12/10 14:10	1.3	<0.01	Cloudy	NNE	3.0
West Gate	2015/12/10 14:20	1.3	<0.01	Cloudy	NNE	2.6
West Gate	2015/12/10 14:30	1.3	<0.01	Cloudy	NNE	2.6
West Gate	2015/12/10 14:40	1.3	<0.01	Cloudy	N	2.6
West Gate	2015/12/10 14:50	1.3	<0.01	Cloudy	N	2.4
West Gate	2015/12/10 15:00	1.3	<0.01	Cloudy	N	2.2
West Gate	2015/12/10 15:10	1.3	<0.01	Cloudy	N	2.2
West Gate	2015/12/10 15:20	1.3	<0.01	Cloudy	N	1.9
West Gate	2015/12/10 15:30	1.3	<0.01	Cloudy	N	1.3
West Gate	2015/12/10 15:40	1.3	<0.01	Cloudy	N	1.3
West Gate	2015/12/10 15:50	1.3	<0.01	Cloudy	N	1.8
West Gate	2015/12/10 16:00	1.3	<0.01	Cloudy	N	1.7
West Gate	2015/12/10 16:10	1.3	<0.01	Cloudy	NNW	1.3
West Gate	2015/12/10 16:20	1.3	<0.01	Cloudy	NNW	0.9
West Gate	2015/12/10 16:30	1.3	<0.01	Cloudy	NNW	1.1
West Gate	2015/12/10 16:40	1.3	<0.01	Cloudy	NNW	1.4
West Gate	2015/12/10 16:50	1.3	<0.01	Cloudy	N	1.0
West Gate	2015/12/10 17:00	1.3	<0.01	Cloudy	NW	1.2
West Gate	2015/12/10 17:10	1.3	<0.01	Cloudy	NNW	1.4
West Gate	2015/12/10 17:20	1.3	<0.01	Cloudy	NNW	1.4
West Gate	2015/12/10 17:30	1.3	<0.01	Cloudy	NW	0.9
West Gate	2015/12/10 17:40	1.3	<0.01	Cloudy	NW	1.3
West Gate	2015/12/10 17:50	1.3	<0.01	Cloudy	NNW	1.4
West Gate	2015/12/10 18:00	1.3	<0.01	Cloudy	NW	0.9
West Gate	2015/12/10 18:10	1.3	<0.01	Cloudy	NW	1.2
West Gate	2015/12/10 18:20	1.3	<0.01	Cloudy	WNW	1.1
West Gate	2015/12/10 18:30	1.3	<0.01	Cloudy	WNW	1.3
West Gate	2015/12/10 18:40	1.3	<0.01	Cloudy	WNW	1.8
West Gate	2015/12/10 18:50	1.3	<0.01	Cloudy	NW	1.7
West Gate	2015/12/10 19:00	1.3	<0.01	Cloudy	NW	1.4
West Gate	2015/12/10 19:10	1.3	<0.01	Cloudy	NW	1.2
West Gate	2015/12/10 19:20	1.3	<0.01	Cloudy	NNW	1.2
West Gate	2015/12/10 19:30	1.3	<0.01	Cloudy	NW	1.1
West Gate	2015/12/10 19:40	1.3	<0.01	Cloudy	NW	1.4
West Gate	2015/12/10 19:50	1.3	<0.01	Cloudy	NW	1.6
West Gate	2015/12/10 20:00	1.3	<0.01	Cloudy	NW	1.5
West Gate	2015/12/10 20:10	1.3	<0.01	Cloudy	NNW	1.3
West Gate	2015/12/10 20:20	1.3	<0.01	Cloudy	NNW	1.7
West Gate	2015/12/10 20:30	1.3	<0.01	Cloudy	NW	1.3
West Gate	2015/12/10 20:40	1.3	<0.01	Cloudy	NW	1.1
West Gate	2015/12/10 20:50	1.3	<0.01	Cloudy	NW	1.0
West Gate	2015/12/10 21:00	1.3	<0.01	Cloudy	NW	1.5
West Gate	2015/12/10 21:10	1.3	<0.01	Cloudy	NNW	1.1
West Gate	2015/12/10 21:20	1.3	<0.01	Cloudy	NNW	1.4
West Gate	2015/12/10 21:30	1.3	<0.01	Cloudy	NNW	1.5
West Gate	2015/12/10 21:40	1.3	<0.01	Cloudy	NNW	1.5
West Gate	2015/12/10 21:50	1.3	<0.01	Cloudy	NW	1.0
West Gate	2015/12/10 22:00	1.3	<0.01	Cloudy	NNW	1.0
West Gate	2015/12/10 22:10	1.3	<0.01	Cloudy	NW	0.7
West Gate	2015/12/10 22:20	1.3	<0.01	Cloudy	WNW	0.7
West Gate	2015/12/10 22:30	1.3	<0.01	Cloudy	NNW	0.9
West Gate	2015/12/10 22:40	1.3	<0.01	Cloudy	NNW	0.9
West Gate	2015/12/10 22:50	1.3	<0.01	Cloudy	W	0.6
West Gate	2015/12/10 23:00	1.3	<0.01	Cloudy	W	0.8
West Gate	2015/12/10 23:10	1.3	<0.01	Cloudy	WNW	1.0
West Gate	2015/12/10 23:20	1.3	<0.01	Cloudy	NW	1.5
West Gate	2015/12/10 23:30	1.3	<0.01	Cloudy	WNW	0.7
West Gate	2015/12/10 23:40	1.3	<0.01	Cloudy	NW	0.8
West Gate	2015/12/10 23:50	1.3	<0.01	Cloudy	NNW	0.9

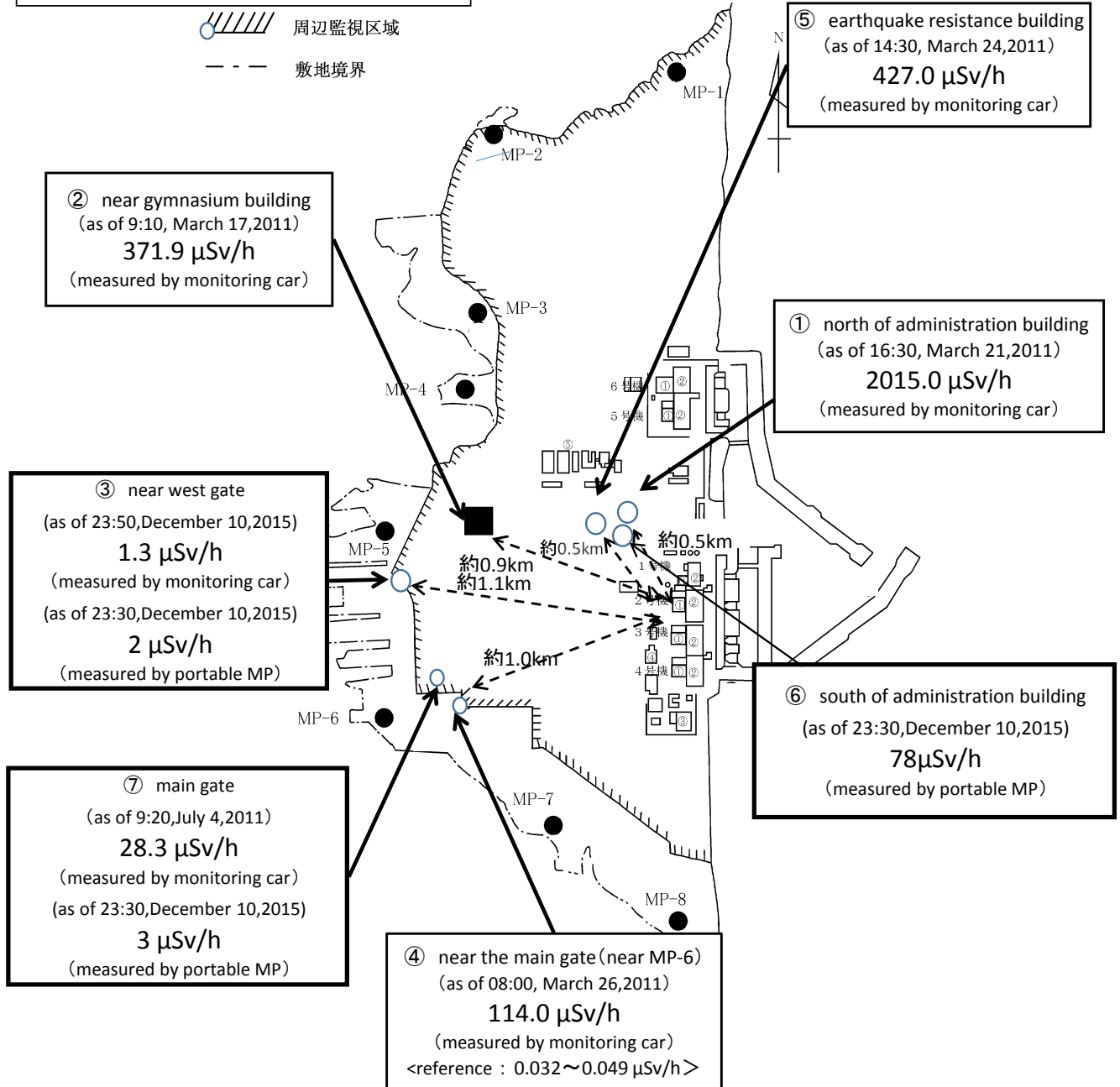
Fukushima Daiichi Nuclear Power Plant

2015/12/10

周辺監視区域 : supervised outside area
敷地境界 : site boundary

as of 23:50

 周辺監視区域
 敷地境界



※Reference data indicate the normal fluctuation range of airborne radiation rate.