

Fixed point Monitoring Status by Temporary Monitoring Post at Fukushima Daiichi Nuclear Power Station

Date	Radiation Dose Rate (μ Sv/h) At the Main Buiding	Radiation Dose Rate (μ Sv/h) At the Main Gate	Radiation Dose Rate (μ Sv/h) At the West Gate
2015/11/23 0:00	78	3	2
2015/11/23 0:30	78	3	2
2015/11/23 1:00	78	3	2
2015/11/23 1:30	78	3	2
2015/11/23 2:00	78	3	2
2015/11/23 2:30	78	3	2
2015/11/23 3:00	78	3	2
2015/11/23 3:30	78	3	2
2015/11/23 4:00	78	3	2
2015/11/23 4:30	78	3	2
2015/11/23 5:00	78	3	2
2015/11/23 5:30	78	3	2
2015/11/23 6:00	78	3	2
2015/11/23 6:30	78	3	2
2015/11/23 7:00	78	3	2
2015/11/23 7:30	78	3	2
2015/11/23 8:00	78	3	2
2015/11/23 8:30	78	3	2
2015/11/23 9:00	77	3	2
2015/11/23 9:30	77	3	2
2015/11/23 10:00	76	3	2
2015/11/23 10:30	76	3	2
2015/11/23 11:00	76	3	2
2015/11/23 11:30	76	3	2
2015/11/23 12:00	76	3	2
2015/11/23 12:30	75	3	2
2015/11/23 13:00	75	3	2
2015/11/23 13:30	75	3	2
2015/11/23 14:00	75	3	2
2015/11/23 14:30	76	3	2
2015/11/23 15:00	76	3	2
2015/11/23 15:30	76	3	2
2015/11/23 16:00	76	3	2
2015/11/23 16:30	76	3	2
2015/11/23 17:00	76	3	2
2015/11/23 17:30	76	3	2
2015/11/23 18:00	76	3	2
2015/11/23 18:30	76	3	2
2015/11/23 19:00	76	3	2
2015/11/23 19:30	76	3	2
2015/11/23 20:00	76	3	2
2015/11/23 20:30	76	3	2
2015/11/23 21:00	76	3	2
2015/11/23 21:30	76	3	2
2015/11/23 22:00	76	3	2
2015/11/23 22:30	76	3	2
2015/11/23 23:00	76	3	2
2015/11/23 23:30	76	3	2

Monitoring data by a monitoring car* at Fukushima Daiichi Nuclear Power Station (μ Sv/h)

* The data from monitoring car may deficit as the vehicle may change monitoring point.

*About the direction of the wind and the wind velocity,we are measuring with the weather observation meter of the 10m higher.

*“-”: the wind velocity/“CALM”:the wind direction is below 0.5m/s.

Measuring Point	Measurement Date	γ Ray	Neutron Ray	Weather	Wind Direction	Wind Velocity (m/s)
West Gate	2015/11/23 0:00	1.3	<0.01	Cloudy	NNW	1.7
West Gate	2015/11/23 0:10	1.3	<0.01	Cloudy	NNW	1.8
West Gate	2015/11/23 0:20	1.4	<0.01	Cloudy	NNW	1.7
West Gate	2015/11/23 0:30	1.3	<0.01	Cloudy	NNW	1.8
West Gate	2015/11/23 0:40	1.4	<0.01	Cloudy	NNW	1.6
West Gate	2015/11/23 0:50	1.3	<0.01	Cloudy	NNW	1.7
West Gate	2015/11/23 1:00	1.3	<0.01	Cloudy	NW	1.6
West Gate	2015/11/23 1:10	1.4	<0.01	Cloudy	NW	1.9
West Gate	2015/11/23 1:20	1.4	<0.01	Cloudy	NW	2.1
West Gate	2015/11/23 1:30	1.3	<0.01	Cloudy	NW	1.6
West Gate	2015/11/23 1:40	1.4	<0.01	Cloudy	NW	1.4
West Gate	2015/11/23 1:50	1.3	<0.01	Cloudy	NW	1.2
West Gate	2015/11/23 2:00	1.4	<0.01	Cloudy	NW	1.3
West Gate	2015/11/23 2:10	1.3	<0.01	Cloudy	NNW	1.4
West Gate	2015/11/23 2:20	1.3	<0.01	Cloudy	NNW	2.2
West Gate	2015/11/23 2:30	1.3	<0.01	Cloudy	NNW	2.3
West Gate	2015/11/23 2:40	1.3	<0.01	Cloudy	NNW	2.3
West Gate	2015/11/23 2:50	1.4	<0.01	Cloudy	NNW	2.5
West Gate	2015/11/23 3:00	1.3	<0.01	Cloudy	NNW	2.4
West Gate	2015/11/23 3:10	1.4	<0.01	Cloudy	NNW	2.5
West Gate	2015/11/23 3:20	1.4	<0.01	Cloudy	NNW	2.0
West Gate	2015/11/23 3:30	1.3	<0.01	Cloudy	NNW	2.3
West Gate	2015/11/23 3:40	1.3	<0.01	Cloudy	NNW	2.6
West Gate	2015/11/23 3:50	1.3	<0.01	Cloudy	NNW	2.4
West Gate	2015/11/23 4:00	1.4	<0.01	Cloudy	N	2.8
West Gate	2015/11/23 4:10	1.4	<0.01	Cloudy	NNW	3.2
West Gate	2015/11/23 4:20	1.4	<0.01	Cloudy	NNW	3.4
West Gate	2015/11/23 4:30	1.4	<0.01	Cloudy	NNW	3.4
West Gate	2015/11/23 4:40	1.4	<0.01	Cloudy	NNW	3.1
West Gate	2015/11/23 4:50	1.3	<0.01	Cloudy	NNW	3.1
West Gate	2015/11/23 5:00	1.3	<0.01	Cloudy	NNW	3.2
West Gate	2015/11/23 5:10	1.3	<0.01	Cloudy	NNW	3.3
West Gate	2015/11/23 5:20	1.4	<0.01	Cloudy	NNW	3.7
West Gate	2015/11/23 5:30	1.3	<0.01	Cloudy	NNW	3.5
West Gate	2015/11/23 5:40	1.4	<0.01	Cloudy	NNW	3.2
West Gate	2015/11/23 5:50	1.3	<0.01	Cloudy	NNW	2.7
West Gate	2015/11/23 6:00	1.3	<0.01	Cloudy	NNW	2.4
West Gate	2015/11/23 6:10	1.3	<0.01	Cloudy	NNW	2.4
West Gate	2015/11/23 6:20	1.3	<0.01	Cloudy	NNW	2.0
West Gate	2015/11/23 6:30	1.3	<0.01	Rain	NNW	2.0
West Gate	2015/11/23 6:40	1.3	<0.01	Cloudy	NNW	1.9
West Gate	2015/11/23 6:50	1.3	<0.01	Cloudy	NNW	2.5
West Gate	2015/11/23 7:00	1.4	<0.01	Cloudy	NNW	2.0
West Gate	2015/11/23 7:10	1.4	<0.01	Cloudy	NNW	2.0
West Gate	2015/11/23 7:20	1.3	<0.01	Cloudy	NNW	1.8
West Gate	2015/11/23 7:30	1.3	<0.01	Cloudy	NNW	2.1
West Gate	2015/11/23 7:40	1.3	<0.01	Rain	NNW	2.1
West Gate	2015/11/23 7:50	1.3	<0.01	Cloudy	NNW	1.8
West Gate	2015/11/23 8:00	1.3	<0.01	Rain	NNW	1.6
West Gate	2015/11/23 8:10	1.3	<0.01	Rain	NW	1.7
West Gate	2015/11/23 8:20	1.3	<0.01	Rain	NW	1.5
West Gate	2015/11/23 8:30	1.3	<0.01	Rain	NNW	1.9
West Gate	2015/11/23 8:40	1.3	<0.01	Rain	NNW	1.9
West Gate	2015/11/23 8:50	1.3	<0.01	Rain	NNW	2.4
West Gate	2015/11/23 9:00	1.3	<0.01	Rain	NNW	2.1
West Gate	2015/11/23 9:10	1.3	<0.01	Rain	NNW	2.1
West Gate	2015/11/23 9:20	1.3	<0.01	Rain	NNW	2.0
West Gate	2015/11/23 9:30	1.3	<0.01	Rain	NNW	2.2
West Gate	2015/11/23 9:40	1.3	<0.01	Rain	NNW	2.3
West Gate	2015/11/23 9:50	1.3	<0.01	Rain	NNW	2.2
West Gate	2015/11/23 10:00	1.3	<0.01	Rain	NNW	2.7
West Gate	2015/11/23 10:10	1.3	<0.01	Rain	NNW	3.0
West Gate	2015/11/23 10:20	1.3	<0.01	Rain	NNW	2.5
West Gate	2015/11/23 10:30	1.3	<0.01	Rain	NNW	3.1
West Gate	2015/11/23 10:40	1.3	<0.01	Rain	NNW	3.2
West Gate	2015/11/23 10:50	1.3	<0.01	Rain	NNW	3.3
West Gate	2015/11/23 11:00	1.3	<0.01	Rain	NNW	3.1
West Gate	2015/11/23 11:10	1.3	<0.01	Rain	NNW	2.8
West Gate	2015/11/23 11:20	1.3	<0.01	Rain	NNW	2.5



Measuring Point	Measurement Date	γ Ray	Neutron Ray	Weather	Wind Direction	Wind Velocity (m/s)
West Gate	2015/11/23 11:30	1.3	<0.01	Rain	NNW	2.3
West Gate	2015/11/23 11:40	1.3	<0.01	Rain	NNW	2.2
West Gate	2015/11/23 11:50	1.3	<0.01	Rain	NW	1.9
West Gate	2015/11/23 12:00	1.3	<0.01	Rain	NNW	2.5
West Gate	2015/11/23 12:10	1.3	<0.01	Rain	NNW	3.2
West Gate	2015/11/23 12:20	1.3	<0.01	Rain	NNW	3.0
West Gate	2015/11/23 12:30	1.3	<0.01	Rain	NNW	3.3
West Gate	2015/11/23 12:40	1.3	<0.01	Rain	NNW	3.3
West Gate	2015/11/23 12:50	1.3	<0.01	Rain	NNW	2.7
West Gate	2015/11/23 13:00	1.3	<0.01	Rain	NNW	3.0
West Gate	2015/11/23 13:10	1.3	<0.01	Cloudy	NNW	2.7
West Gate	2015/11/23 13:20	1.3	<0.01	Rain	N	2.7
West Gate	2015/11/23 13:30	1.3	<0.01	Rain	N	3.1
West Gate	2015/11/23 13:40	1.3	<0.01	Rain	NNW	3.7
West Gate	2015/11/23 13:50	1.3	<0.01	Rain	NNW	3.3
West Gate	2015/11/23 14:00	1.3	<0.01	Rain	NNW	3.5
West Gate	2015/11/23 14:10	1.3	<0.01	Rain	NNW	3.0
West Gate	2015/11/23 14:20	1.3	<0.01	Rain	NNW	2.6
West Gate	2015/11/23 14:30	1.3	<0.01	Rain	NNW	2.5
West Gate	2015/11/23 14:40	1.3	<0.01	Cloudy	NNW	2.9
West Gate	2015/11/23 14:50	1.3	<0.01	Cloudy	NNW	2.7
West Gate	2015/11/23 15:00	1.3	<0.01	Cloudy	NNW	2.9
West Gate	2015/11/23 15:10	1.3	<0.01	Cloudy	NNW	3.8
West Gate	2015/11/23 15:20	1.3	<0.01	Cloudy	NNW	3.5
West Gate	2015/11/23 15:30	1.3	<0.01	Cloudy	NNW	2.5
West Gate	2015/11/23 15:40	1.3	<0.01	Cloudy	NNW	3.2
West Gate	2015/11/23 15:50	1.3	<0.01	Cloudy	NNW	2.4
West Gate	2015/11/23 16:00	1.3	<0.01	Cloudy	NNW	2.1
West Gate	2015/11/23 16:10	1.3	<0.01	Cloudy	NNW	2.5
West Gate	2015/11/23 16:20	1.3	<0.01	Cloudy	NNW	2.4
West Gate	2015/11/23 16:30	1.3	<0.01	Cloudy	NNW	2.5
West Gate	2015/11/23 16:40	1.3	<0.01	Cloudy	NNW	2.3
West Gate	2015/11/23 16:50	1.3	<0.01	Cloudy	N	2.5
West Gate	2015/11/23 17:00	1.3	<0.01	Cloudy	N	2.8
West Gate	2015/11/23 17:10	1.3	<0.01	Cloudy	N	3.1
West Gate	2015/11/23 17:20	1.3	<0.01	Cloudy	NNW	3.2
West Gate	2015/11/23 17:30	1.3	<0.01	Cloudy	NNW	2.8
West Gate	2015/11/23 17:40	1.3	<0.01	Cloudy	N	3.2
West Gate	2015/11/23 17:50	1.3	<0.01	Cloudy	N	3.4
West Gate	2015/11/23 18:00	1.3	<0.01	Rain	N	3.4
West Gate	2015/11/23 18:10	1.3	<0.01	Rain	NNW	3.4
West Gate	2015/11/23 18:20	1.3	<0.01	Cloudy	NNW	3.0
West Gate	2015/11/23 18:30	1.3	<0.01	Rain	N	2.9
West Gate	2015/11/23 18:40	1.3	<0.01	Cloudy	NNW	3.0
West Gate	2015/11/23 18:50	1.3	<0.01	Rain	N	2.8
West Gate	2015/11/23 19:00	1.3	<0.01	Cloudy	N	3.1
West Gate	2015/11/23 19:10	1.3	<0.01	Cloudy	N	3.3
West Gate	2015/11/23 19:20	1.3	<0.01	Cloudy	NNW	3.2
West Gate	2015/11/23 19:30	1.3	<0.01	Cloudy	NNW	2.6
West Gate	2015/11/23 19:40	1.3	<0.01	Cloudy	NNW	2.5
West Gate	2015/11/23 19:50	1.3	<0.01	Cloudy	NNW	2.5
West Gate	2015/11/23 20:00	1.3	<0.01	Cloudy	NNW	2.7
West Gate	2015/11/23 20:10	1.3	<0.01	Cloudy	NNW	1.8
West Gate	2015/11/23 20:20	1.3	<0.01	Cloudy	NNW	2.4
West Gate	2015/11/23 20:30	1.3	<0.01	Cloudy	NNW	2.2
West Gate	2015/11/23 20:40	1.3	<0.01	Cloudy	NNW	2.2
West Gate	2015/11/23 20:50	1.3	<0.01	Cloudy	NNW	2.7
West Gate	2015/11/23 21:00	1.3	<0.01	Cloudy	NNW	2.4
West Gate	2015/11/23 21:10	1.3	<0.01	Cloudy	NNW	2.0
West Gate	2015/11/23 21:20	1.3	<0.01	Cloudy	NNW	2.2
West Gate	2015/11/23 21:30	1.3	<0.01	Cloudy	N	2.3
West Gate	2015/11/23 21:40	1.3	<0.01	Cloudy	N	2.6
West Gate	2015/11/23 21:50	1.3	<0.01	Cloudy	N	2.2
West Gate	2015/11/23 22:00	1.3	<0.01	Cloudy	NNW	2.6
West Gate	2015/11/23 22:10	1.3	<0.01	Cloudy	NNW	2.3
West Gate	2015/11/23 22:20	1.3	<0.01	Cloudy	NNW	2.3
West Gate	2015/11/23 22:30	1.3	<0.01	Cloudy	NNW	2.2
West Gate	2015/11/23 22:40	1.3	<0.01	Cloudy	NNW	1.9
West Gate	2015/11/23 22:50	1.3	<0.01	Cloudy	NNW	2.7
West Gate	2015/11/23 23:00	1.3	<0.01	Cloudy	NNW	2.8
West Gate	2015/11/23 23:10	1.3	<0.01	Cloudy	NNW	2.3
West Gate	2015/11/23 23:20	1.3	<0.01	Cloudy	N	2.6
West Gate	2015/11/23 23:30	1.3	<0.01	Cloudy	NNW	2.4
West Gate	2015/11/23 23:40	1.3	<0.01	Cloudy	NNW	2.3
West Gate	2015/11/23 23:50	1.3	<0.01	Cloudy	NNW	2.3

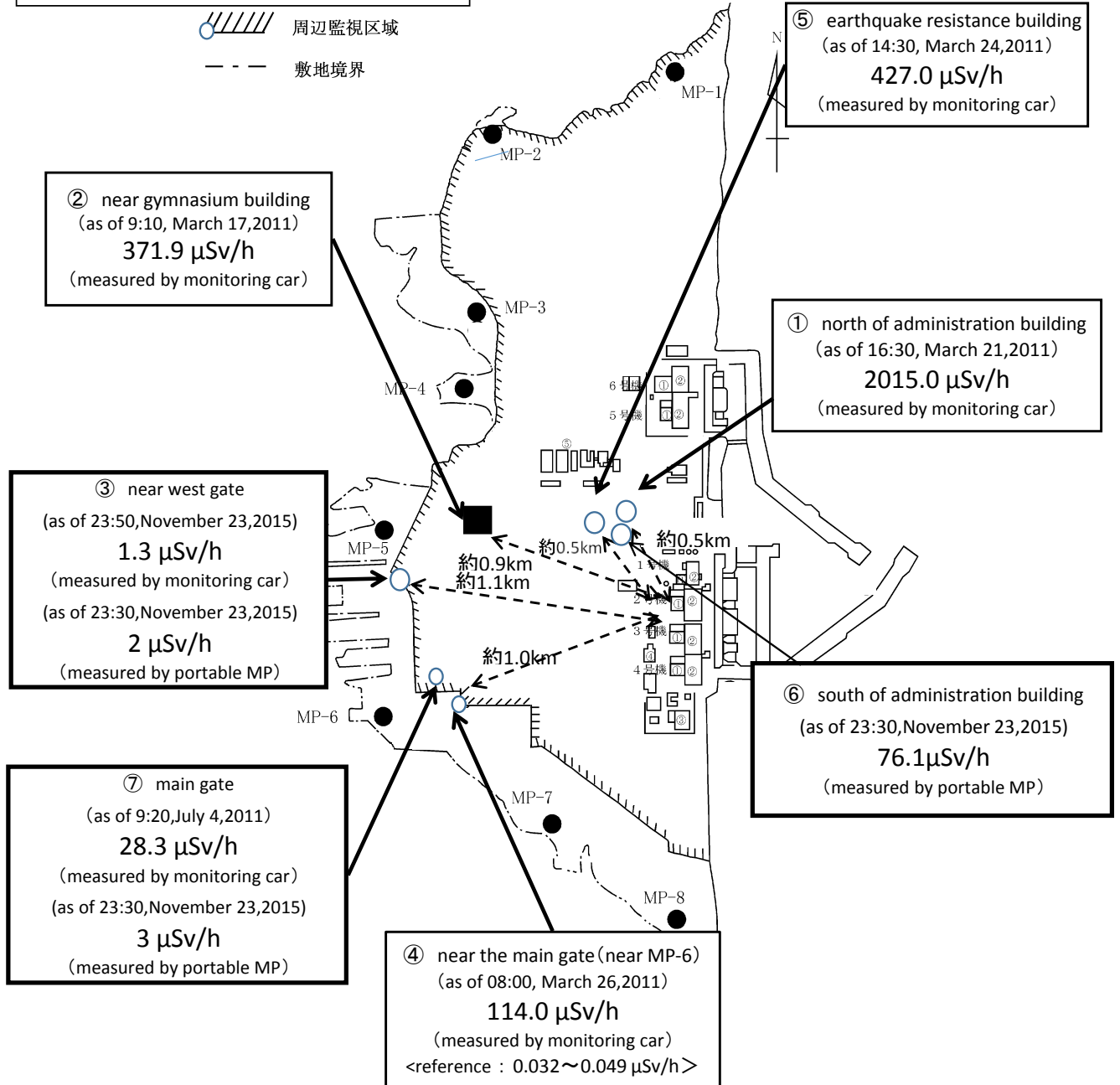
Fukushima Daiichi Nuclear Power Plant

2015/11/23

周辺監視区域 : supervised outside area
敷地境界 : site boundary

as of 23:50

 周辺監視区域
 敷地境界



※Reference data indicate the normal fluctuation range of airborne radiation rate.