

Fixed point Monitoring Status by Temporary Monitoring Post at Fukushima Daiichi Nuclear Power Station

Date	Radiation Dose Rate ( $\mu$ Sv/h) At the Main Buiding	Radiation Dose Rate ( $\mu$ Sv/h) At the Main Gate	Radiation Dose Rate ( $\mu$ Sv/h) At the West Gate
2015/11/11 0:00	76	3	2
2015/11/11 0:30	76	3	2
2015/11/11 1:00	76	3	2
2015/11/11 1:30	77	3	2
2015/11/11 2:00	77	3	2
2015/11/11 2:30	77	3	2
2015/11/11 3:00	77	3	2
2015/11/11 3:30	77	3	2
2015/11/11 4:00	77	3	2
2015/11/11 4:30	77	3	2
2015/11/11 5:00	77	3	2
2015/11/11 5:30	78	3	2
2015/11/11 6:00	78	3	2
2015/11/11 6:30	77	3	2
2015/11/11 7:00	78	3	2
2015/11/11 7:30	78	3	2
2015/11/11 8:00	78	3	2
2015/11/11 8:30	78	3	2
2015/11/11 9:00	78	3	2
2015/11/11 9:30	78	3	2
2015/11/11 10:00	78	3	2
2015/11/11 10:30	79	3	2
2015/11/11 11:00	79	3	2
2015/11/11 11:30	79	3	2
2015/11/11 12:00	79	3	2
2015/11/11 12:30	79	3	2
2015/11/11 13:00	79	3	2
2015/11/11 13:30	79	3	2
2015/11/11 14:00	78	3	2
2015/11/11 14:30	78	3	2
2015/11/11 15:00	78	3	2
2015/11/11 15:30	78	3	2
2015/11/11 16:00	78	3	2
2015/11/11 16:30	78	3	2
2015/11/11 17:00	78	3	2
2015/11/11 17:30	78	3	2
2015/11/11 18:00	78	3	2
2015/11/11 18:30	78	3	2
2015/11/11 19:00	78	3	2
2015/11/11 19:30	78	3	2
2015/11/11 20:00	78	3	2
2015/11/11 20:30	78	3	2
2015/11/11 21:00	78	3	2
2015/11/11 21:30	78	3	2
2015/11/11 22:00	78	3	2
2015/11/11 22:30	78	3	2
2015/11/11 23:00	78	3	2
2015/11/11 23:30	78	3	2

**Monitoring data by a monitoring car\* at Fukushima Daiichi Nuclear Power Station ( $\mu$  Sv/h)**

\* The data from monitoring car may deficit as the vehicle may change monitoring point.

\*About the direction of the wind and the wind velocity,we are measuring with the weather observation meter of the 10m higher.

\*“-”: the wind velocity/“CALM”:the wind direction is below 0.5m/s.

Measuring Point	Measurement Date	$\gamma$ Ray	Neutron Ray	Weather	Wind Direction	Wind Velocity (m/s)
West Gate	2015/11/11 0:00	1.4	<0.01	Fine	NW	1.8
West Gate	2015/11/11 0:10	1.4	<0.01	Fine	NW	2.0
West Gate	2015/11/11 0:20	1.4	<0.01	Fine	WNW	1.9
West Gate	2015/11/11 0:30	1.4	<0.01	Fine	NW	2.2
West Gate	2015/11/11 0:40	1.4	<0.01	Fine	NW	2.2
West Gate	2015/11/11 0:50	1.4	<0.01	Fine	NW	1.7
West Gate	2015/11/11 1:00	1.4	<0.01	Fine	NW	1.0
West Gate	2015/11/11 1:10	1.4	<0.01	Fine	NW	1.3
West Gate	2015/11/11 1:20	1.4	<0.01	Fine	WNW	1.4
West Gate	2015/11/11 1:30	1.4	<0.01	Fine	WNW	2.0
West Gate	2015/11/11 1:40	1.4	<0.01	Fine	WNW	1.9
West Gate	2015/11/11 1:50	1.4	<0.01	Fine	WNW	2.1
West Gate	2015/11/11 2:00	1.4	<0.01	Fine	WNW	2.2
West Gate	2015/11/11 2:10	1.4	<0.01	Fine	NW	2.3
West Gate	2015/11/11 2:20	1.4	<0.01	Fine	NNW	1.7
West Gate	2015/11/11 2:30	1.4	<0.01	Fine	NW	1.7
West Gate	2015/11/11 2:40	1.4	<0.01	Fine	WNW	1.8
West Gate	2015/11/11 2:50	1.4	<0.01	Fine	NW	1.9
West Gate	2015/11/11 3:00	1.4	<0.01	Fine	WNW	0.9
West Gate	2015/11/11 3:10	1.4	<0.01	Fine	WNW	0.9
West Gate	2015/11/11 3:20	1.4	<0.01	Fine	WNW	1.4
West Gate	2015/11/11 3:30	1.4	<0.01	Fine	WNW	1.5
West Gate	2015/11/11 3:40	1.4	<0.01	Fine	WNW	0.8
West Gate	2015/11/11 3:50	1.4	<0.01	Fine	WNW	0.9
West Gate	2015/11/11 4:00	1.4	<0.01	Fine	NW	1.1
West Gate	2015/11/11 4:10	1.4	<0.01	Fine	NW	1.0
West Gate	2015/11/11 4:20	1.4	<0.01	Fine	NNW	1.0
West Gate	2015/11/11 4:30	1.4	<0.01	Fine	WNW	1.0
West Gate	2015/11/11 4:40	1.4	<0.01	Fine	WNW	0.6
West Gate	2015/11/11 4:50	1.4	<0.01	Fine	WNW	0.8
West Gate	2015/11/11 5:00	1.4	<0.01	Fine	WNW	1.2
West Gate	2015/11/11 5:10	1.4	<0.01	Fine	NW	1.4
West Gate	2015/11/11 5:20	1.4	<0.01	Fine	NW	1.2
West Gate	2015/11/11 5:30	1.4	<0.01	Fine	WNW	1.4
West Gate	2015/11/11 5:40	1.4	<0.01	Fine	NW	1.7
West Gate	2015/11/11 5:50	1.4	<0.01	Fine	WNW	1.9
West Gate	2015/11/11 6:00	1.4	<0.01	Fine	WNW	1.5
West Gate	2015/11/11 6:10	1.4	<0.01	Fine	WNW	1.0
West Gate	2015/11/11 6:20	1.4	<0.01	Fine	WNW	0.7
West Gate	2015/11/11 6:30	1.4	<0.01	Fine	WNW	0.9
West Gate	2015/11/11 6:40	1.4	<0.01	Fine	WNW	1.3
West Gate	2015/11/11 6:50	1.4	<0.01	Fine	NNW	1.5
West Gate	2015/11/11 7:00	1.4	<0.01	Fine	N	1.7
West Gate	2015/11/11 7:10	1.4	<0.01	Fine	NNW	1.3
West Gate	2015/11/11 7:20	1.4	<0.01	Fine	NW	1.0
West Gate	2015/11/11 7:30	1.4	<0.01	Fine	NW	1.6
West Gate	2015/11/11 7:40	1.4	<0.01	Fine	NW	1.1
West Gate	2015/11/11 7:50	1.3	<0.01	Fine	NNW	0.9
West Gate	2015/11/11 8:00	1.4	<0.01	Fine	NW	1.1
West Gate	2015/11/11 8:10	1.4	<0.01	Fine	NNW	1.8
West Gate	2015/11/11 8:20	1.4	<0.01	Fine	N	2.1
West Gate	2015/11/11 8:30	1.4	<0.01	Fine	NNW	2.1
West Gate	2015/11/11 8:40	1.4	<0.01	Fine	NNW	1.3
West Gate	2015/11/11 8:50	1.4	<0.01	Fine	NNW	2.6
West Gate	2015/11/11 9:00	1.4	<0.01	Fine	N	3.2
West Gate	2015/11/11 9:10	1.4	<0.01	Fine	N	4.7
West Gate	2015/11/11 9:20	1.4	<0.01	Fine	NNW	3.5
West Gate	2015/11/11 9:30	1.4	<0.01	Fine	NNW	3.4
West Gate	2015/11/11 9:40	1.4	<0.01	Fine	NNW	3.7
West Gate	2015/11/11 9:50	1.4	<0.01	Fine	NNW	3.1
West Gate	2015/11/11 10:00	1.4	<0.01	Fine	N	3.6
West Gate	2015/11/11 10:10	1.4	<0.01	Fine	N	3.5
West Gate	2015/11/11 10:20	1.3	<0.01	Fine	NNE	3.0
West Gate	2015/11/11 10:30	1.4	<0.01	Fine	NNE	4.0
West Gate	2015/11/11 10:40	1.4	<0.01	Fine	N	2.8
West Gate	2015/11/11 10:50	1.4	<0.01	Fine	NNW	3.3
West Gate	2015/11/11 11:00	1.4	<0.01	Fine	NW	3.4
West Gate	2015/11/11 11:10	1.4	<0.01	Fine	NW	2.7
West Gate	2015/11/11 11:20	1.4	<0.01	Fine	NW	2.7

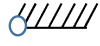

Measuring Point	Measurement Date	$\gamma$ Ray	Neutron Ray	Weather	Wind Direction	Wind Velocity (m/s)
West Gate	2015/11/11 11:30	1.4	<0.01	Fine	NW	2.1
West Gate	2015/11/11 11:40	1.4	<0.01	Fine	NW	2.9
West Gate	2015/11/11 11:50	1.4	<0.01	Fine	NW	3.4
West Gate	2015/11/11 12:00	1.4	<0.01	Fine	WNW	2.9
West Gate	2015/11/11 12:10	1.4	<0.01	Fine	NW	2.1
West Gate	2015/11/11 12:20	1.4	<0.01	Fine	NW	3.2
West Gate	2015/11/11 12:30	1.4	<0.01	Fine	NW	2.6
West Gate	2015/11/11 12:40	1.4	<0.01	Fine	NNW	3.3
West Gate	2015/11/11 12:50	1.4	<0.01	Fine	N	2.8
West Gate	2015/11/11 13:00	1.4	<0.01	Fine	NNE	3.1
West Gate	2015/11/11 13:10	1.4	<0.01	Fine	NNE	3.7
West Gate	2015/11/11 13:20	1.4	<0.01	Fine	NNE	1.1
West Gate	2015/11/11 13:30	1.4	<0.01	Fine	NW	1.5
West Gate	2015/11/11 13:40	1.4	<0.01	Fine	NNW	2.5
West Gate	2015/11/11 13:50	1.4	<0.01	Fine	NW	2.8
West Gate	2015/11/11 14:00	1.4	<0.01	Fine	NNW	2.6
West Gate	2015/11/11 14:10	1.4	<0.01	Fine	NNW	3.3
West Gate	2015/11/11 14:20	1.4	<0.01	Fine	NNW	2.7
West Gate	2015/11/11 14:30	1.4	<0.01	Fine	NNW	4.0
West Gate	2015/11/11 14:40	1.4	<0.01	Fine	NNW	3.9
West Gate	2015/11/11 14:50	1.4	<0.01	Fine	NNW	2.9
West Gate	2015/11/11 15:00	1.4	<0.01	Fine	NNW	2.9
West Gate	2015/11/11 15:10	1.4	<0.01	Fine	NNW	2.4
West Gate	2015/11/11 15:20	1.4	<0.01	Fine	NW	1.7
West Gate	2015/11/11 15:30	1.4	<0.01	Fine	NW	1.4
West Gate	2015/11/11 15:40	1.3	<0.01	Fine	NNW	1.4
West Gate	2015/11/11 15:50	1.4	<0.01	Fine	N	1.1
West Gate	2015/11/11 16:00	1.4	<0.01	Fine	NNW	1.1
West Gate	2015/11/11 16:10	1.4	<0.01	Fine	N	1.6
West Gate	2015/11/11 16:20	1.4	<0.01	Fine	N	2.2
West Gate	2015/11/11 16:30	1.4	<0.01	Fine	NNW	1.3
West Gate	2015/11/11 16:40	1.4	<0.01	Fine	NW	1.3
West Gate	2015/11/11 16:50	1.4	<0.01	Fine	NW	1.4
West Gate	2015/11/11 17:00	1.4	<0.01	Fine	NW	1.7
West Gate	2015/11/11 17:10	1.4	<0.01	Fine	NW	1.2
West Gate	2015/11/11 17:20	1.4	<0.01	Fine	NW	1.6
West Gate	2015/11/11 17:30	1.4	<0.01	Fine	NNW	1.2
West Gate	2015/11/11 17:40	1.4	<0.01	Fine	NNW	1.7
West Gate	2015/11/11 17:50	1.4	<0.01	Fine	NW	1.4
West Gate	2015/11/11 18:00	1.4	<0.01	Fine	NW	1.2
West Gate	2015/11/11 18:10	1.4	<0.01	Fine	WNW	0.9
West Gate	2015/11/11 18:20	1.4	<0.01	Fine	-	CALM
West Gate	2015/11/11 18:30	1.4	<0.01	Fine	WNW	0.8
West Gate	2015/11/11 18:40	1.4	<0.01	Fine	WNW	0.7
West Gate	2015/11/11 18:50	1.4	<0.01	Fine	WNW	1.0
West Gate	2015/11/11 19:00	1.3	<0.01	Fine	NW	1.2
West Gate	2015/11/11 19:10	1.3	<0.01	Fine	NNW	1.0
West Gate	2015/11/11 19:20	1.3	<0.01	Fine	NW	1.1
West Gate	2015/11/11 19:30	1.4	<0.01	Fine	NW	0.8
West Gate	2015/11/11 19:40	1.4	<0.01	Fine	NW	1.0
West Gate	2015/11/11 19:50	1.4	<0.01	Fine	NW	0.7
West Gate	2015/11/11 20:00	1.4	<0.01	Fine	NW	0.6
West Gate	2015/11/11 20:10	1.4	<0.01	Fine	NW	1.0
West Gate	2015/11/11 20:20	1.4	<0.01	Fine	WNW	0.9
West Gate	2015/11/11 20:30	1.4	<0.01	Fine	WNW	1.1
West Gate	2015/11/11 20:40	1.4	<0.01	Fine	WNW	0.8
West Gate	2015/11/11 20:50	1.4	<0.01	Fine	NW	1.0
West Gate	2015/11/11 21:00	1.4	<0.01	Fine	NW	1.1
West Gate	2015/11/11 21:10	1.4	<0.01	Fine	NW	1.5
West Gate	2015/11/11 21:20	1.4	<0.01	Fine	NW	1.3
West Gate	2015/11/11 21:30	1.4	<0.01	Fine	NW	1.4
West Gate	2015/11/11 21:40	1.4	<0.01	Fine	NW	1.5
West Gate	2015/11/11 21:50	1.4	<0.01	Fine	NW	1.9
West Gate	2015/11/11 22:00	1.4	<0.01	Fine	NW	1.8
West Gate	2015/11/11 22:10	1.4	<0.01	Fine	NW	1.6
West Gate	2015/11/11 22:20	1.4	<0.01	Fine	NW	1.3
West Gate	2015/11/11 22:30	1.4	<0.01	Fine	NW	1.1
West Gate	2015/11/11 22:40	1.4	<0.01	Fine	NW	0.9
West Gate	2015/11/11 22:50	1.4	<0.01	Fine	NW	1.1
West Gate	2015/11/11 23:00	1.4	<0.01	Fine	NNW	1.0
West Gate	2015/11/11 23:10	1.4	<0.01	Fine	NW	1.3
West Gate	2015/11/11 23:20	1.4	<0.01	Fine	NW	1.8
West Gate	2015/11/11 23:30	1.4	<0.01	Fine	NW	1.7
West Gate	2015/11/11 23:40	1.4	<0.01	Fine	NW	1.7
West Gate	2015/11/11 23:50	1.4	<0.01	Fine	NW	1.8

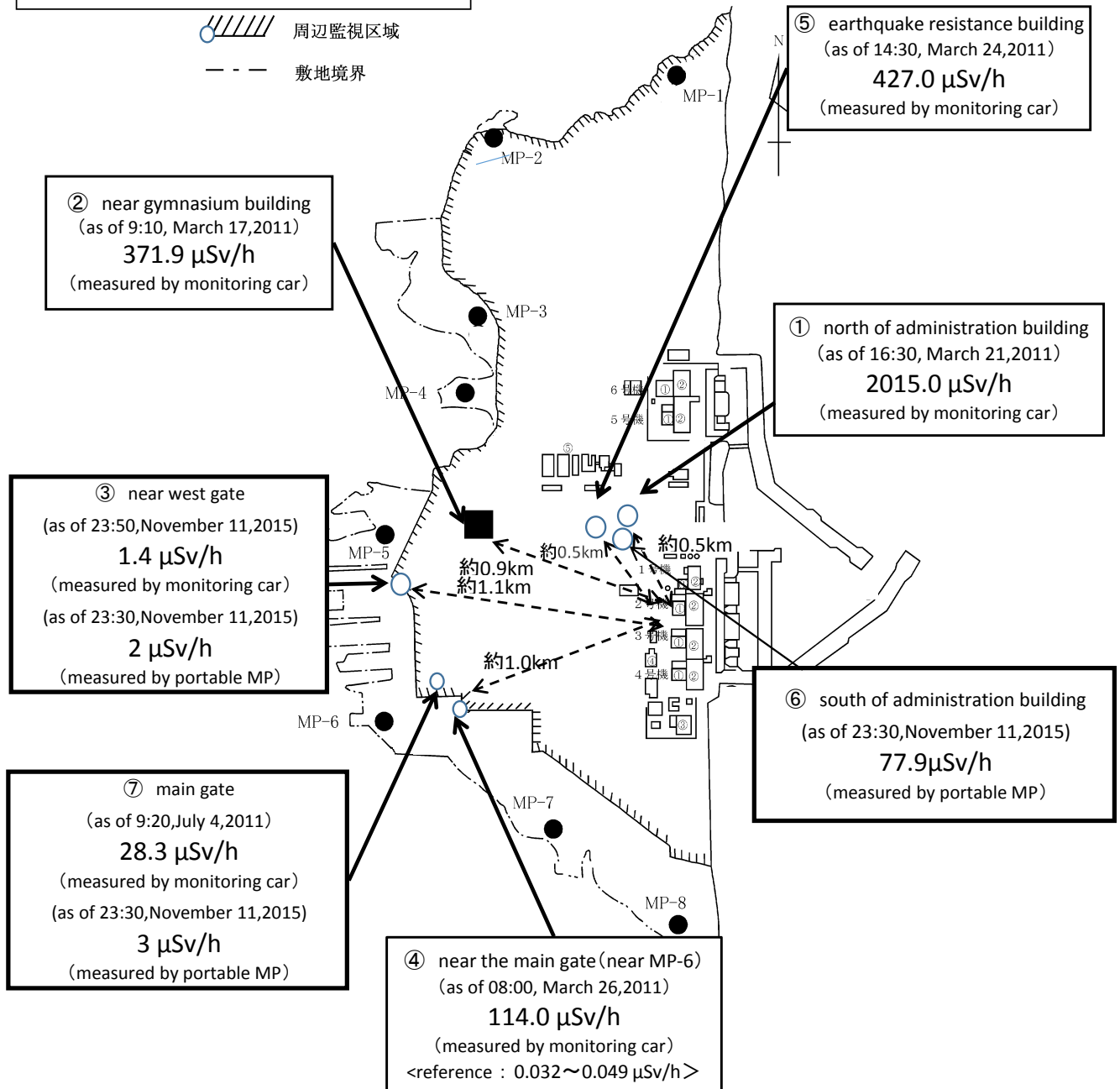
# Fukushima Daiichi Nuclear Power Plant

2015/11/11

周辺監視区域: supervised outside area  
敷地境界: site boundary

as of 23:50

 周辺監視区域  
 敷地境界



※Reference data indicate the normal fluctuation range of airborne radiation rate.