

Fixed point Monitoring Status by Temporary Monitoring Post at Fukushima Daiichi Nuclear Power Station

Date	Radiation Dose Rate (μ Sv/h) At the Main Buiding	Radiation Dose Rate (μ Sv/h) At the Main Gate	Radiation Dose Rate (μ Sv/h) At the West Gate
2015/11/8 0:00	79	3	2
2015/11/8 0:30	79	3	2
2015/11/8 1:00	79	3	2
2015/11/8 1:30	79	3	2
2015/11/8 2:00	79	3	2
2015/11/8 2:30	79	3	2
2015/11/8 3:00	79	3	2
2015/11/8 3:30	79	3	2
2015/11/8 4:00	79	3	2
2015/11/8 4:30	79	3	2
2015/11/8 5:00	79	3	2
2015/11/8 5:30	79	3	2
2015/11/8 6:00	79	3	2
2015/11/8 6:30	79	3	2
2015/11/8 7:00	79	3	2
2015/11/8 7:30	79	3	2
2015/11/8 8:00	79	3	2
2015/11/8 8:30	78	3	2
2015/11/8 9:00	78	3	2
2015/11/8 9:30	78	3	2
2015/11/8 10:00	77	3	2
2015/11/8 10:30	77	3	2
2015/11/8 11:00	77	3	2
2015/11/8 11:30	77	3	2
2015/11/8 12:00	77	3	2
2015/11/8 12:30	77	3	2
2015/11/8 13:00	77	3	2
2015/11/8 13:30	77	3	2
2015/11/8 14:00	77	3	2
2015/11/8 14:30	77	3	2
2015/11/8 15:00	77	3	2
2015/11/8 15:30	77	3	2
2015/11/8 16:00	77	3	2
2015/11/8 16:30	77	3	2
2015/11/8 17:00	77	3	2
2015/11/8 17:30	77	3	2
2015/11/8 18:00	77	3	2
2015/11/8 18:30	79	3	2
2015/11/8 19:00	79	3	2
2015/11/8 19:30	78	3	2
2015/11/8 20:00	78	3	2
2015/11/8 20:30	77	3	2
2015/11/8 21:00	77	3	2
2015/11/8 21:30	77	3	2
2015/11/8 22:00	77	3	2
2015/11/8 22:30	77	3	2
2015/11/8 23:00	77	3	2
2015/11/8 23:30	77	3	2

Monitoring data by a monitoring car* at Fukushima Daiichi Nuclear Power Station (μ Sv/h)

* The data from monitoring car may deficit as the vehicle may change monitoring point.

*About the direction of the wind and the wind velocity,we are measuring with the weather observation meter of the 10m higher.

*“-”: the wind velocity/“CALM”:the wind direction is below 0.5m/s.

Measuring Point	Measurement Date	γ Ray	Neutron Ray	Weather	Wind Direction	Wind Velocity (m/s)
West Gate	2015/11/8 0:00	1.4	<0.01	Cloudy	WNW	0.7
West Gate	2015/11/8 0:10	1.4	<0.01	Cloudy	-	CALM
West Gate	2015/11/8 0:20	1.4	<0.01	Cloudy	WNW	1.0
West Gate	2015/11/8 0:30	1.4	<0.01	Cloudy	WNW	1.2
West Gate	2015/11/8 0:40	1.4	<0.01	Cloudy	W	0.6
West Gate	2015/11/8 0:50	1.4	<0.01	Cloudy	WNW	0.7
West Gate	2015/11/8 1:00	1.4	<0.01	Cloudy	WNW	0.7
West Gate	2015/11/8 1:10	1.4	<0.01	Cloudy	WNW	0.8
West Gate	2015/11/8 1:20	1.4	<0.01	Cloudy	WNW	0.9
West Gate	2015/11/8 1:30	1.4	<0.01	Cloudy	WNW	0.9
West Gate	2015/11/8 1:40	1.4	<0.01	Cloudy	WNW	1.1
West Gate	2015/11/8 1:50	1.4	<0.01	Cloudy	WNW	0.9
West Gate	2015/11/8 2:00	1.4	<0.01	Cloudy	WNW	1.1
West Gate	2015/11/8 2:10	1.4	<0.01	Cloudy	WNW	1.0
West Gate	2015/11/8 2:20	1.4	<0.01	Cloudy	WNW	0.7
West Gate	2015/11/8 2:30	1.4	<0.01	Cloudy	WNW	0.8
West Gate	2015/11/8 2:40	1.4	<0.01	Cloudy	WNW	0.5
West Gate	2015/11/8 2:50	1.4	<0.01	Cloudy	-	CALM
West Gate	2015/11/8 3:00	1.4	<0.01	Cloudy	W	0.7
West Gate	2015/11/8 3:10	1.4	<0.01	Cloudy	W	0.7
West Gate	2015/11/8 3:20	1.4	<0.01	Cloudy	-	CALM
West Gate	2015/11/8 3:30	1.4	<0.01	Cloudy	WNW	0.8
West Gate	2015/11/8 3:40	1.4	<0.01	Cloudy	WNW	1.0
West Gate	2015/11/8 3:50	1.4	<0.01	Cloudy	WNW	1.0
West Gate	2015/11/8 4:00	1.4	<0.01	Cloudy	WNW	1.0
West Gate	2015/11/8 4:10	1.4	<0.01	Cloudy	WNW	0.7
West Gate	2015/11/8 4:20	1.4	<0.01	Cloudy	WNW	0.9
West Gate	2015/11/8 4:30	1.4	<0.01	Cloudy	WNW	0.7
West Gate	2015/11/8 4:40	1.4	<0.01	Cloudy	WNW	0.7
West Gate	2015/11/8 4:50	1.4	<0.01	Cloudy	-	CALM
West Gate	2015/11/8 5:00	1.4	<0.01	Cloudy	NW	0.5
West Gate	2015/11/8 5:10	1.4	<0.01	Cloudy	-	CALM
West Gate	2015/11/8 5:20	1.4	<0.01	Cloudy	WNW	0.7
West Gate	2015/11/8 5:30	1.4	<0.01	Cloudy	W	0.6
West Gate	2015/11/8 5:40	1.4	<0.01	Cloudy	-	CALM
West Gate	2015/11/8 5:50	1.4	<0.01	Cloudy	WNW	0.8
West Gate	2015/11/8 6:00	1.4	<0.01	Cloudy	WNW	0.8
West Gate	2015/11/8 6:10	1.4	<0.01	Cloudy	-	CALM
West Gate	2015/11/8 6:20	1.4	<0.01	Cloudy	-	CALM
West Gate	2015/11/8 6:30	1.4	<0.01	Cloudy	W	0.9
West Gate	2015/11/8 6:40	1.4	<0.01	Cloudy	WNW	1.0
West Gate	2015/11/8 6:50	1.4	<0.01	Cloudy	WNW	0.9
West Gate	2015/11/8 7:00	1.4	<0.01	Cloudy	WNW	0.7
West Gate	2015/11/8 7:10	1.4	<0.01	Cloudy	WNW	0.7
West Gate	2015/11/8 7:20	1.4	<0.01	Rain	WNW	0.6
West Gate	2015/11/8 7:30	1.4	<0.01	Rain	NW	0.7
West Gate	2015/11/8 7:40	1.4	<0.01	Rain	NNW	0.8
West Gate	2015/11/8 7:50	1.4	<0.01	Rain	NW	0.9
West Gate	2015/11/8 8:00	1.4	<0.01	Rain	NNW	0.6
West Gate	2015/11/8 8:10	1.4	<0.01	Rain	NW	0.9
West Gate	2015/11/8 8:20	1.4	<0.01	Rain	NNW	0.8
West Gate	2015/11/8 8:30	1.4	<0.01	Rain	NNW	1.0
West Gate	2015/11/8 8:40	1.4	<0.01	Rain	NNW	0.8
West Gate	2015/11/8 8:50	1.4	<0.01	Rain	NW	0.8
West Gate	2015/11/8 9:00	1.4	<0.01	Rain	NNW	1.0
West Gate	2015/11/8 9:10	1.4	<0.01	Rain	NNW	0.7
West Gate	2015/11/8 9:20	1.4	<0.01	Rain	NW	0.6
West Gate	2015/11/8 9:30	1.4	<0.01	Rain	NW	0.7
West Gate	2015/11/8 9:40	1.4	<0.01	Rain	NW	0.7
West Gate	2015/11/8 9:50	1.4	<0.01	Rain	NW	0.8
West Gate	2015/11/8 10:00	1.3	<0.01	Rain	NW	0.9
West Gate	2015/11/8 10:10	1.4	<0.01	Rain	WNW	0.6
West Gate	2015/11/8 10:20	1.4	<0.01	Rain	WNW	0.7
West Gate	2015/11/8 10:30	1.4	<0.01	Rain	WNW	0.6
West Gate	2015/11/8 10:40	1.4	<0.01	Rain	WNW	0.6
West Gate	2015/11/8 10:50	1.4	<0.01	Rain	-	CALM
West Gate	2015/11/8 11:00	1.4	<0.01	Rain	NW	0.6
West Gate	2015/11/8 11:10	1.4	<0.01	Rain	-	CALM
West Gate	2015/11/8 11:20	1.3	<0.01	Rain	NW	0.7

Measuring Point	Measurement Date	γ Ray	Neutron Ray	Weather	Wind Direction	Wind Velocity (m/s)
West Gate	2015/11/8 11:30	1.4	<0.01	Rain	NW	0.6
West Gate	2015/11/8 11:40	1.4	<0.01	Rain	NW	0.6
West Gate	2015/11/8 11:50	1.3	<0.01	Rain	NW	0.5
West Gate	2015/11/8 12:00	1.4	<0.01	Rain	-	CALM
West Gate	2015/11/8 12:10	1.4	<0.01	Rain	-	CALM
West Gate	2015/11/8 12:20	1.4	<0.01	Rain	-	CALM
West Gate	2015/11/8 12:30	1.4	<0.01	Rain	-	CALM
West Gate	2015/11/8 12:40	1.4	<0.01	Rain	-	CALM
West Gate	2015/11/8 12:50	1.4	<0.01	Rain	-	CALM
West Gate	2015/11/8 13:00	1.4	<0.01	Rain	-	CALM
West Gate	2015/11/8 13:10	1.4	<0.01	Rain	-	CALM
West Gate	2015/11/8 13:20	1.4	<0.01	Rain	-	CALM
West Gate	2015/11/8 13:30	1.4	<0.01	Rain	-	CALM
West Gate	2015/11/8 13:40	1.4	<0.01	Rain	-	CALM
West Gate	2015/11/8 13:50	1.4	<0.01	Rain	-	CALM
West Gate	2015/11/8 14:00	1.4	<0.01	Rain	-	CALM
West Gate	2015/11/8 14:10	1.4	<0.01	Rain	-	CALM
West Gate	2015/11/8 14:20	1.4	<0.01	Rain	S	0.7
West Gate	2015/11/8 14:30	1.4	<0.01	Rain	SSW	0.6
West Gate	2015/11/8 14:40	1.4	<0.01	Rain	SSW	1.0
West Gate	2015/11/8 14:50	1.4	<0.01	Rain	SSW	0.9
West Gate	2015/11/8 15:00	1.3	<0.01	Rain	-	CALM
West Gate	2015/11/8 15:10	1.3	<0.01	Rain	SSW	0.6
West Gate	2015/11/8 15:20	1.3	<0.01	Rain	SSW	1.0
West Gate	2015/11/8 15:30	1.3	<0.01	Rain	SSW	1.3
West Gate	2015/11/8 15:40	1.4	<0.01	Rain	S	1.1
West Gate	2015/11/8 15:50	1.4	<0.01	Rain	S	1.3
West Gate	2015/11/8 16:00	1.3	<0.01	Cloudy	S	1.2
West Gate	2015/11/8 16:10	1.4	<0.01	Cloudy	S	1.2
West Gate	2015/11/8 16:20	1.4	<0.01	Cloudy	S	1.6
West Gate	2015/11/8 16:30	1.4	<0.01	Cloudy	S	1.4
West Gate	2015/11/8 16:40	1.4	<0.01	Cloudy	S	1.8
West Gate	2015/11/8 16:50	1.4	<0.01	Cloudy	S	1.1
West Gate	2015/11/8 17:00	1.4	<0.01	Rain	SSW	1.2
West Gate	2015/11/8 17:10	1.3	<0.01	Rain	SSW	1.2
West Gate	2015/11/8 17:20	1.4	<0.01	Cloudy	SSW	0.7
West Gate	2015/11/8 17:30	1.4	<0.01	Rain	SSW	1.0
West Gate	2015/11/8 17:40	1.4	<0.01	Rain	SSW	1.0
West Gate	2015/11/8 17:50	1.4	<0.01	Rain	S	1.5
West Gate	2015/11/8 18:00	1.4	<0.01	Rain	S	2.2
West Gate	2015/11/8 18:10	1.3	<0.01	Rain	S	2.5
West Gate	2015/11/8 18:20	1.4	<0.01	Cloudy	S	2.7
West Gate	2015/11/8 18:30	1.3	<0.01	Cloudy	S	1.9
West Gate	2015/11/8 18:40	1.3	<0.01	Cloudy	S	2.2
West Gate	2015/11/8 18:50	1.4	<0.01	Rain	SSE	2.7
West Gate	2015/11/8 19:00	1.3	<0.01	Rain	SSE	2.7
West Gate	2015/11/8 19:10	1.4	<0.01	Rain	SSE	2.6
West Gate	2015/11/8 19:20	1.3	<0.01	Rain	SSE	2.7
West Gate	2015/11/8 19:30	1.4	<0.01	Rain	S	2.6
West Gate	2015/11/8 19:40	1.4	<0.01	Rain	S	2.8
West Gate	2015/11/8 19:50	1.4	<0.01	Cloudy	S	3.4
West Gate	2015/11/8 20:00	1.4	<0.01	Cloudy	S	4.1
West Gate	2015/11/8 20:10	1.4	<0.01	Cloudy	S	4.8
West Gate	2015/11/8 20:20	1.4	<0.01	Rain	SSW	4.7
West Gate	2015/11/8 20:30	1.4	<0.01	Cloudy	S	4.3
West Gate	2015/11/8 20:40	1.3	<0.01	Rain	S	4.7
West Gate	2015/11/8 20:50	1.3	<0.01	Rain	SSW	5.1
West Gate	2015/11/8 21:00	1.4	<0.01	Cloudy	SSW	5.1
West Gate	2015/11/8 21:10	1.4	<0.01	Cloudy	SSW	4.7
West Gate	2015/11/8 21:20	1.4	<0.01	Cloudy	SSW	4.5
West Gate	2015/11/8 21:30	1.4	<0.01	Cloudy	SSW	4.5
West Gate	2015/11/8 21:40	1.4	<0.01	Cloudy	SSW	4.6
West Gate	2015/11/8 21:50	1.4	<0.01	Cloudy	SSW	4.7
West Gate	2015/11/8 22:00	1.4	<0.01	Cloudy	SSW	5.2
West Gate	2015/11/8 22:10	1.4	<0.01	Cloudy	SSW	6.4
West Gate	2015/11/8 22:20	1.4	<0.01	Cloudy	SSW	4.9
West Gate	2015/11/8 22:30	1.4	<0.01	Cloudy	SSW	4.5
West Gate	2015/11/8 22:40	1.4	<0.01	Cloudy	SSW	4.9
West Gate	2015/11/8 22:50	1.4	<0.01	Cloudy	SSW	5.2
West Gate	2015/11/8 23:00	1.4	<0.01	Cloudy	SSW	5.3
West Gate	2015/11/8 23:10	1.4	<0.01	Cloudy	SSW	5.3
West Gate	2015/11/8 23:20	1.4	<0.01	Cloudy	SSW	4.2
West Gate	2015/11/8 23:30	1.4	<0.01	Cloudy	SSW	3.6
West Gate	2015/11/8 23:40	1.4	<0.01	Rain	SSW	3.3
West Gate	2015/11/8 23:50	1.4	<0.01	Rain	SSW	3.5

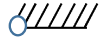

Fukushima Daiichi Nuclear Power Plant

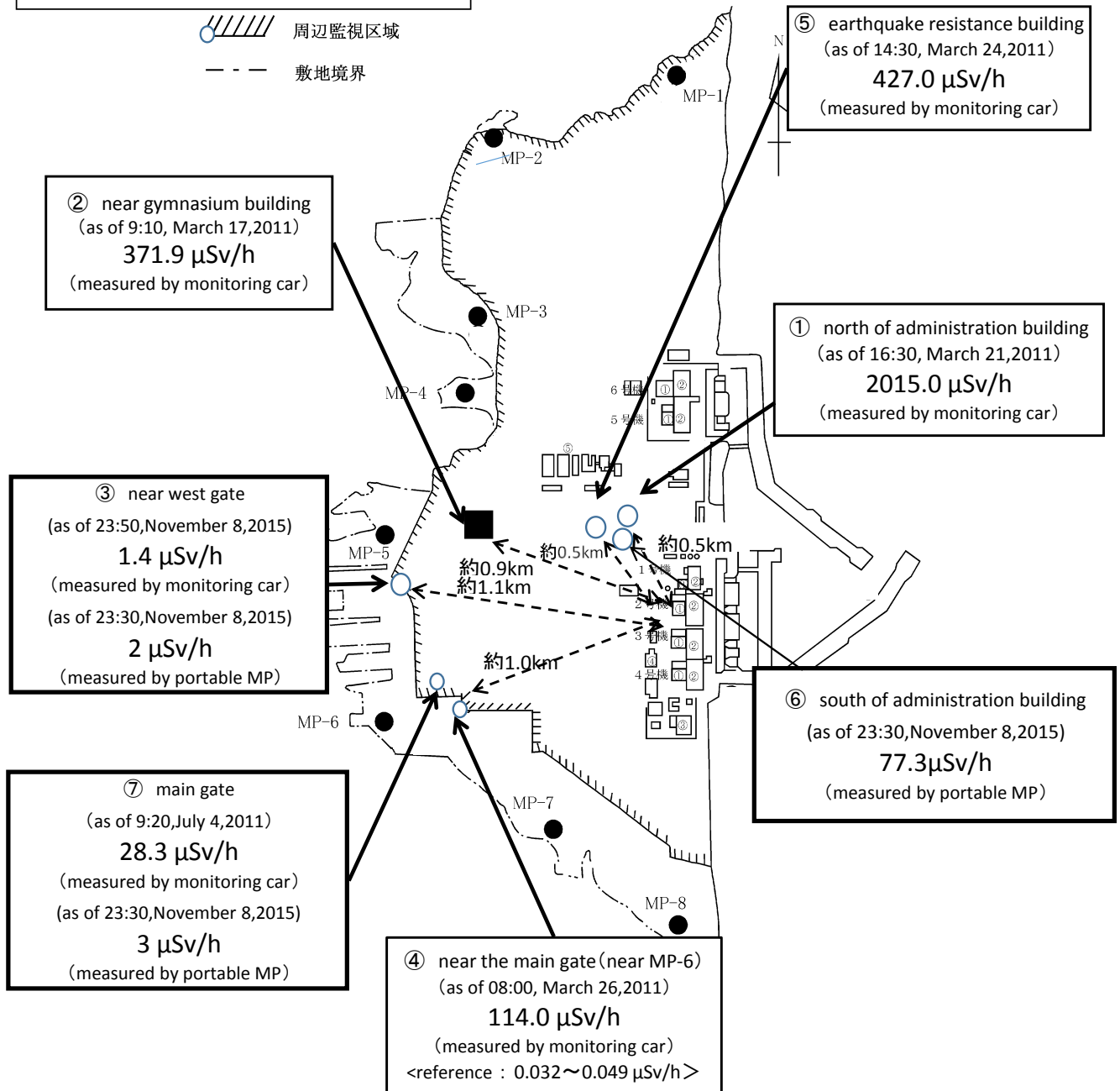
2015/11/8

周辺監視区域: supervised outside area

as of 23:50

敷地境界: site boundary

 周辺監視区域
 敷地境界



※Reference data indicate the normal fluctuation range of airborne radiation rate.