

Fixed point Monitoring Status by Temporary Monitoring Post at Fukushima Daiichi Nuclear Power Station

Date	Radiation Dose Rate (μ Sv/h) At the Main Buiding	Radiation Dose Rate (μ Sv/h) At the Main Gate	Radiation Dose Rate (μ Sv/h) At the West Gate
2015/10/26 0:00	81	3	2
2015/10/26 0:30	81	3	2
2015/10/26 1:00	81	3	2
2015/10/26 1:30	81	3	2
2015/10/26 2:00	81	3	2
2015/10/26 2:30	81	3	2
2015/10/26 3:00	81	3	2
2015/10/26 3:30	81	3	2
2015/10/26 4:00	81	3	2
2015/10/26 4:30	81	3	2
2015/10/26 5:00	81	3	2
2015/10/26 5:30	81	3	2
2015/10/26 6:00	81	3	2
2015/10/26 6:30	81	3	2
2015/10/26 7:00	81	3	2
2015/10/26 7:30	81	3	2
2015/10/26 8:00	81	3	2
2015/10/26 8:30	81	3	2
2015/10/26 9:00	82	3	2
2015/10/26 9:30	82	3	2
2015/10/26 10:00	82	3	2
2015/10/26 10:30	82	3	2
2015/10/26 11:00	82	3	2
2015/10/26 11:30	83	3	2
2015/10/26 12:00	82	3	2
2015/10/26 12:30	83	3	2
2015/10/26 13:00	83	3	2
2015/10/26 13:30	82	3	2
2015/10/26 14:00	82	3	2
2015/10/26 14:30	82	3	2
2015/10/26 15:00	82	3	2
2015/10/26 15:30	82	3	2
2015/10/26 16:00	82	3	2
2015/10/26 16:30	81	3	2
2015/10/26 17:00	81	3	2
2015/10/26 17:30	82	3	2
2015/10/26 18:00	81	3	2
2015/10/26 18:30	81	3	2
2015/10/26 19:00	81	3	2
2015/10/26 19:30	81	3	2
2015/10/26 20:00	82	3	2
2015/10/26 20:30	81	3	2
2015/10/26 21:00	81	3	2
2015/10/26 21:30	81	3	2
2015/10/26 22:00	81	3	2
2015/10/26 22:30	81	3	2
2015/10/26 23:00	81	3	2
2015/10/26 23:30	81	3	2

Monitoring data by a monitoring car* at Fukushima Daiichi Nuclear Power Station (μ Sv/h)

* The data from monitoring car may deficit as the vehicle may change monitoring point.

*About the direction of the wind and the wind velocity,we are measuring with the weather observation meter of the 10m higher.

*“-”: the wind velocity/“CALM”:the wind direction is below 0.5m/s.

Measuring Point	Measurement Date	γ Ray	Neutron Ray	Weather	Wind Direction	Wind Velocity (m/s)
West Gate	2015/10/26 0:00	1.5	<0.01	Fine	NW	1.2
West Gate	2015/10/26 0:10	1.5	<0.01	Fine	WSW	1.2
West Gate	2015/10/26 0:20	1.5	<0.01	Fine	W	1.0
West Gate	2015/10/26 0:30	1.5	<0.01	Fine	WSW	1.5
West Gate	2015/10/26 0:40	1.5	<0.01	Fine	WSW	0.9
West Gate	2015/10/26 0:50	1.5	<0.01	Fine	W	1.0
West Gate	2015/10/26 1:00	1.5	<0.01	Fine	W	0.8
West Gate	2015/10/26 1:10	1.5	<0.01	Fine	W	1.2
West Gate	2015/10/26 1:20	1.5	<0.01	Fine	W	1.1
West Gate	2015/10/26 1:30	1.4	<0.01	Fine	W	1.1
West Gate	2015/10/26 1:40	1.5	<0.01	Fine	W	1.1
West Gate	2015/10/26 1:50	1.5	<0.01	Fine	WNW	1.0
West Gate	2015/10/26 2:00	1.5	<0.01	Fine	W	0.6
West Gate	2015/10/26 2:10	1.5	<0.01	Fine	WSW	0.6
West Gate	2015/10/26 2:20	1.5	<0.01	Fine	W	1.1
West Gate	2015/10/26 2:30	1.5	<0.01	Fine	W	0.9
West Gate	2015/10/26 2:40	1.5	<0.01	Fine	W	0.8
West Gate	2015/10/26 2:50	1.5	<0.01	Fine	W	1.0
West Gate	2015/10/26 3:00	1.5	<0.01	Fine	WNW	1.0
West Gate	2015/10/26 3:10	1.5	<0.01	Fine	-	CALM
West Gate	2015/10/26 3:20	1.5	<0.01	Fine	NW	1.6
West Gate	2015/10/26 3:30	1.4	<0.01	Fine	NW	2.0
West Gate	2015/10/26 3:40	1.5	<0.01	Fine	WNW	1.4
West Gate	2015/10/26 3:50	1.5	<0.01	Fine	WNW	1.8
West Gate	2015/10/26 4:00	1.5	<0.01	Fine	WNW	2.2
West Gate	2015/10/26 4:10	1.4	<0.01	Fine	W	1.4
West Gate	2015/10/26 4:20	1.5	<0.01	Fine	WNW	1.2
West Gate	2015/10/26 4:30	1.5	<0.01	Fine	W	1.0
West Gate	2015/10/26 4:40	1.4	<0.01	Fine	W	0.8
West Gate	2015/10/26 4:50	1.5	<0.01	Fine	W	0.9
West Gate	2015/10/26 5:00	1.5	<0.01	Fine	W	1.0
West Gate	2015/10/26 5:10	1.5	<0.01	Fine	W	1.0
West Gate	2015/10/26 5:20	1.5	<0.01	Fine	W	1.4
West Gate	2015/10/26 5:30	1.4	<0.01	Fine	WNW	1.4
West Gate	2015/10/26 5:40	1.5	<0.01	Fine	WNW	1.7
West Gate	2015/10/26 5:50	1.5	<0.01	Fine	WNW	1.3
West Gate	2015/10/26 6:00	1.4	<0.01	Fine	WNW	1.3
West Gate	2015/10/26 6:10	1.5	<0.01	Fine	WNW	0.9
West Gate	2015/10/26 6:20	1.5	<0.01	Fine	W	0.9
West Gate	2015/10/26 6:30	1.4	<0.01	Fine	W	0.8
West Gate	2015/10/26 6:40	1.4	<0.01	Fine	W	0.8
West Gate	2015/10/26 6:50	1.5	<0.01	Fine	WNW	1.0
West Gate	2015/10/26 7:00	1.5	<0.01	Fine	WNW	1.0
West Gate	2015/10/26 7:10	1.5	<0.01	Fine	WNW	1.3
West Gate	2015/10/26 7:20	1.5	<0.01	Fine	WNW	1.1
West Gate	2015/10/26 7:30	1.5	<0.01	Fine	W	0.7
West Gate	2015/10/26 7:40	1.4	<0.01	Fine	W	0.8
West Gate	2015/10/26 7:50	1.4	<0.01	Fine	W	0.8
West Gate	2015/10/26 8:00	1.5	<0.01	Fine	SW	0.7
West Gate	2015/10/26 8:10	1.5	<0.01	Fine	WSW	0.8
West Gate	2015/10/26 8:20	1.5	<0.01	Fine	WNW	0.9
West Gate	2015/10/26 8:30	1.5	<0.01	Fine	W	0.8
West Gate	2015/10/26 8:40	1.5	<0.01	Fine	WNW	0.9
West Gate	2015/10/26 8:50	1.5	<0.01	Fine	NW	0.7
West Gate	2015/10/26 9:00	1.5	<0.01	Fine	NNW	0.9
West Gate	2015/10/26 9:10	1.5	<0.01	Fine	-	CALM
West Gate	2015/10/26 9:20	1.5	<0.01	Fine	-	CALM
West Gate	2015/10/26 9:30	1.5	<0.01	Fine	NW	1.4
West Gate	2015/10/26 9:40	1.5	<0.01	Fine	NW	1.2
West Gate	2015/10/26 9:50	1.5	<0.01	Fine	NW	0.7
West Gate	2015/10/26 10:00	1.4	<0.01	Fine	NNW	1.6
West Gate	2015/10/26 10:10	1.5	<0.01	Fine	NNW	2.0
West Gate	2015/10/26 10:20	1.5	<0.01	Fine	W	0.9
West Gate	2015/10/26 10:30	1.5	<0.01	Fine	SW	0.9
West Gate	2015/10/26 10:40	1.5	<0.01	Fine	W	2.0
West Gate	2015/10/26 10:50	1.4	<0.01	Fine	W	1.5
West Gate	2015/10/26 11:00	1.4	<0.01	Fine	WSW	2.1
West Gate	2015/10/26 11:10	1.5	<0.01	Fine	WSW	1.7
West Gate	2015/10/26 11:20	1.5	<0.01	Fine	WSW	2.0



Measuring Point	Measurement Date	γ Ray	Neutron Ray	Weather	Wind Direction	Wind Velocity (m/s)
West Gate	2015/10/26 11:30	1.5	<0.01	Fine	WSW	1.8
West Gate	2015/10/26 11:40	1.4	<0.01	Fine	WSW	1.9
West Gate	2015/10/26 11:50	1.5	<0.01	Fine	W	1.7
West Gate	2015/10/26 12:00	1.4	<0.01	Fine	WNW	2.1
West Gate	2015/10/26 12:10	1.5	<0.01	Fine	W	1.8
West Gate	2015/10/26 12:20	1.4	<0.01	Fine	W	1.8
West Gate	2015/10/26 12:30	1.4	<0.01	Fine	W	1.8
West Gate	2015/10/26 12:40	1.4	<0.01	Fine	W	2.1
West Gate	2015/10/26 12:50	1.5	<0.01	Fine	WNW	1.7
West Gate	2015/10/26 13:00	1.5	<0.01	Fine	W	2.0
West Gate	2015/10/26 13:10	1.5	<0.01	Fine	W	1.6
West Gate	2015/10/26 13:20	1.5	<0.01	Fine	WSW	1.6
West Gate	2015/10/26 13:30	1.5	<0.01	Fine	W	1.7
West Gate	2015/10/26 13:40	1.4	<0.01	Fine	WNW	2.0
West Gate	2015/10/26 13:50	1.5	<0.01	Fine	W	2.3
West Gate	2015/10/26 14:00	1.5	<0.01	Fine	W	1.8
West Gate	2015/10/26 14:10	1.5	<0.01	Fine	W	1.8
West Gate	2015/10/26 14:20	1.5	<0.01	Fine	WSW	2.0
West Gate	2015/10/26 14:30	1.5	<0.01	Fine	W	1.9
West Gate	2015/10/26 14:40	1.4	<0.01	Fine	W	1.8
West Gate	2015/10/26 14:50	1.4	<0.01	Fine	W	1.6
West Gate	2015/10/26 15:00	1.4	<0.01	Fine	W	1.4
West Gate	2015/10/26 15:10	1.5	<0.01	Fine	W	1.5
West Gate	2015/10/26 15:20	1.5	<0.01	Fine	W	1.4
West Gate	2015/10/26 15:30	1.4	<0.01	Fine	W	1.6
West Gate	2015/10/26 15:40	1.5	<0.01	Fine	W	1.3
West Gate	2015/10/26 15:50	1.5	<0.01	Fine	W	1.9
West Gate	2015/10/26 16:00	1.5	<0.01	Fine	WNW	2.5
West Gate	2015/10/26 16:10	1.4	<0.01	Fine	WNW	2.0
West Gate	2015/10/26 16:20	1.5	<0.01	Fine	WNW	1.5
West Gate	2015/10/26 16:30	1.5	<0.01	Fine	NW	1.9
West Gate	2015/10/26 16:40	1.5	<0.01	Fine	NW	1.4
West Gate	2015/10/26 16:50	1.4	<0.01	Fine	-	CALM
West Gate	2015/10/26 17:00	1.5	<0.01	Fine	S	0.5
West Gate	2015/10/26 17:10	1.4	<0.01	Fine	S	1.3
West Gate	2015/10/26 17:20	1.5	<0.01	Fine	SSW	0.7
West Gate	2015/10/26 17:30	1.4	<0.01	Fine	S	1.6
West Gate	2015/10/26 17:40	1.5	<0.01	Fine	S	0.8
West Gate	2015/10/26 17:50	1.5	<0.01	Fine	-	CALM
West Gate	2015/10/26 18:00	1.5	<0.01	Fine	-	CALM
West Gate	2015/10/26 18:10	1.5	<0.01	Fine	W	0.9
West Gate	2015/10/26 18:20	1.5	<0.01	Fine	W	1.3
West Gate	2015/10/26 18:30	1.4	<0.01	Fine	W	1.2
West Gate	2015/10/26 18:40	1.4	<0.01	Fine	W	1.0
West Gate	2015/10/26 18:50	1.5	<0.01	Fine	W	0.9
West Gate	2015/10/26 19:00	1.5	<0.01	Fine	W	0.8
West Gate	2015/10/26 19:10	1.5	<0.01	Fine	W	1.0
West Gate	2015/10/26 19:20	1.5	<0.01	Fine	W	1.1
West Gate	2015/10/26 19:30	1.5	<0.01	Fine	WNW	1.1
West Gate	2015/10/26 19:40	1.5	<0.01	Fine	WNW	1.5
West Gate	2015/10/26 19:50	1.5	<0.01	Fine	W	1.1
West Gate	2015/10/26 20:00	1.5	<0.01	Fine	W	0.8
West Gate	2015/10/26 20:10	1.5	<0.01	Fine	W	0.7
West Gate	2015/10/26 20:20	1.4	<0.01	Fine	W	0.7
West Gate	2015/10/26 20:30	1.4	<0.01	Fine	W	0.8
West Gate	2015/10/26 20:40	1.4	<0.01	Fine	W	0.9
West Gate	2015/10/26 20:50	1.5	<0.01	Fine	W	0.8
West Gate	2015/10/26 21:00	1.4	<0.01	Fine	W	0.9
West Gate	2015/10/26 21:10	1.5	<0.01	Fine	W	0.7
West Gate	2015/10/26 21:20	1.5	<0.01	Fine	W	0.8
West Gate	2015/10/26 21:30	1.5	<0.01	Fine	W	0.9
West Gate	2015/10/26 21:40	1.5	<0.01	Fine	WSW	1.1
West Gate	2015/10/26 21:50	1.5	<0.01	Fine	W	0.6
West Gate	2015/10/26 22:00	1.5	<0.01	Fine	WNW	0.9
West Gate	2015/10/26 22:10	1.5	<0.01	Fine	-	CALM
West Gate	2015/10/26 22:20	1.4	<0.01	Fine	-	CALM
West Gate	2015/10/26 22:30	1.5	<0.01	Fine	ENE	0.9
West Gate	2015/10/26 22:40	1.4	<0.01	Fine	E	0.8
West Gate	2015/10/26 22:50	1.5	<0.01	Fine	-	CALM
West Gate	2015/10/26 23:00	1.5	<0.01	Fine	-	CALM
West Gate	2015/10/26 23:10	1.5	<0.01	Fine	SSW	1.4
West Gate	2015/10/26 23:20	1.4	<0.01	Fine	SSW	1.0
West Gate	2015/10/26 23:30	1.4	<0.01	Fine	W	0.8
West Gate	2015/10/26 23:40	1.4	<0.01	Fine	W	0.9
West Gate	2015/10/26 23:50	1.4	<0.01	Fine	W	0.8

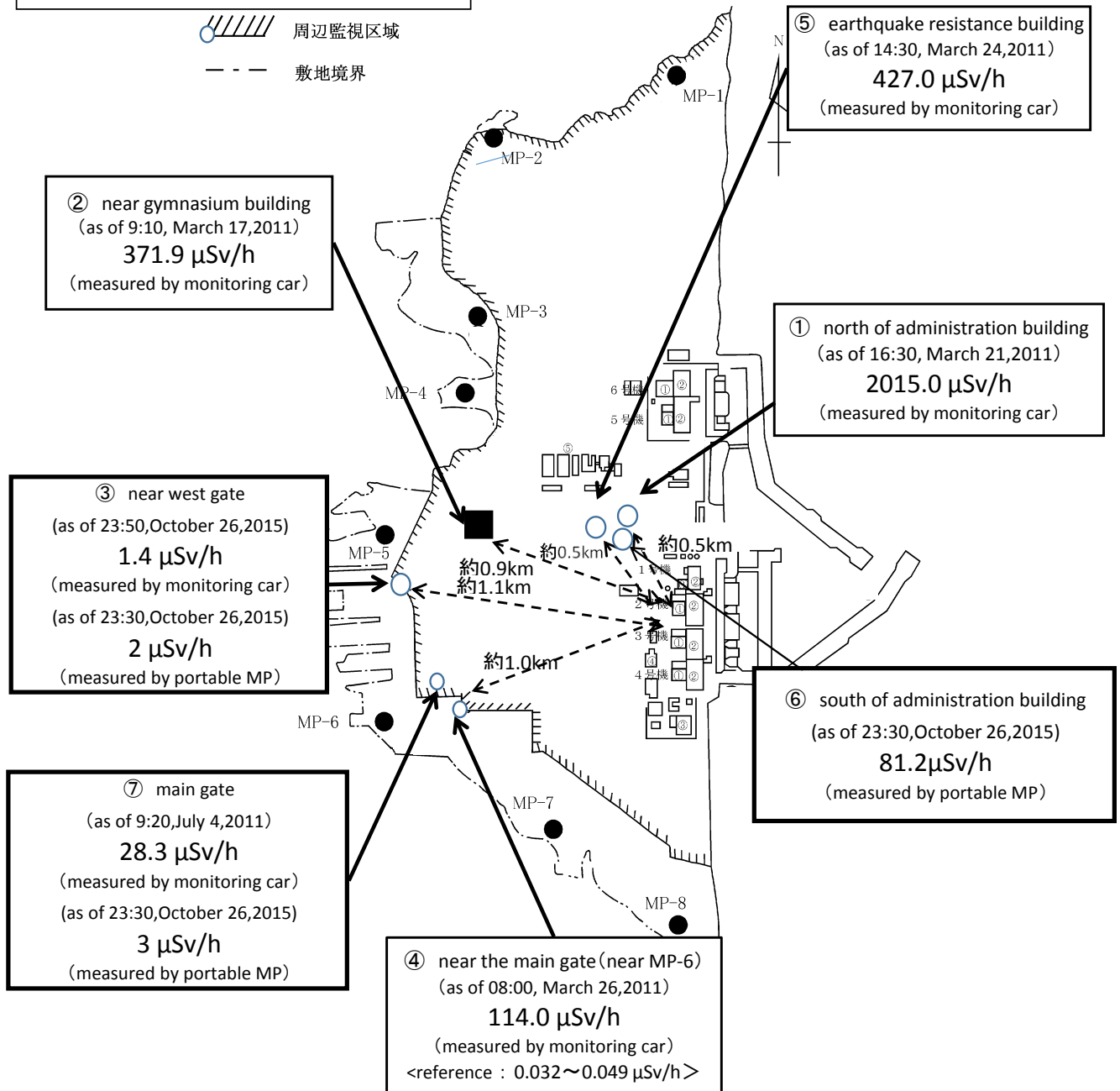
Fukushima Daiichi Nuclear Power Plant

2015/10/26

周辺監視区域: supervised outside area
敷地境界: site boundary

as of 23:50

 周辺監視区域
 敷地境界



※Reference data indicate the normal fluctuation range of airborne radiation rate.