

Fixed point Monitoring Status by Temporary Monitoring Post at Fukushima Daiichi Nuclear Power Station

| Date | Radiation Dose Rate (μ Sv/h) At the Main Buiding | Radiation Dose Rate (μ Sv/h) At the Main Gate | Radiation Dose Rate (μ Sv/h) At the West Gate |
|------------------|---|--|--|
| 2015/10/21 0:00 | 81 | 3 | 2 |
| 2015/10/21 0:30 | 81 | 3 | 2 |
| 2015/10/21 1:00 | 81 | 3 | 2 |
| 2015/10/21 1:30 | 81 | 3 | 2 |
| 2015/10/21 2:00 | 81 | 3 | 2 |
| 2015/10/21 2:30 | 81 | 3 | 2 |
| 2015/10/21 3:00 | 81 | 3 | 2 |
| 2015/10/21 3:30 | 80 | 3 | 2 |
| 2015/10/21 4:00 | 81 | 3 | 2 |
| 2015/10/21 4:30 | 80 | 3 | 2 |
| 2015/10/21 5:00 | 81 | 3 | 2 |
| 2015/10/21 5:30 | 80 | 3 | 2 |
| 2015/10/21 6:00 | 81 | 3 | 2 |
| 2015/10/21 6:30 | 81 | 3 | 2 |
| 2015/10/21 7:00 | 81 | 3 | 2 |
| 2015/10/21 7:30 | 81 | 3 | 2 |
| 2015/10/21 8:00 | 81 | 3 | 2 |
| 2015/10/21 8:30 | 81 | 3 | 2 |
| 2015/10/21 9:00 | 81 | 3 | 2 |
| 2015/10/21 9:30 | 82 | 3 | 2 |
| 2015/10/21 10:00 | 82 | 3 | 2 |
| 2015/10/21 10:30 | 81 | 3 | 2 |
| 2015/10/21 11:00 | 81 | 3 | 2 |
| 2015/10/21 11:30 | 82 | 3 | 2 |
| 2015/10/21 12:00 | 82 | 3 | 2 |
| 2015/10/21 12:30 | 82 | 3 | 2 |
| 2015/10/21 13:00 | 82 | 3 | 2 |
| 2015/10/21 13:30 | 82 | 3 | 2 |
| 2015/10/21 14:00 | 82 | 3 | 2 |
| 2015/10/21 14:30 | 82 | 3 | 2 |
| 2015/10/21 15:00 | 82 | 3 | 2 |
| 2015/10/21 15:30 | 81 | 3 | 2 |
| 2015/10/21 16:00 | 81 | 3 | 2 |
| 2015/10/21 16:30 | 81 | 3 | 2 |
| 2015/10/21 17:00 | 81 | 3 | 2 |
| 2015/10/21 17:30 | 81 | 3 | 2 |
| 2015/10/21 18:00 | 81 | 3 | 2 |
| 2015/10/21 18:30 | 81 | 3 | 2 |
| 2015/10/21 19:00 | 81 | 3 | 2 |
| 2015/10/21 19:30 | 81 | 3 | 2 |
| 2015/10/21 20:00 | 81 | 3 | 2 |
| 2015/10/21 20:30 | 81 | 3 | 2 |
| 2015/10/21 21:00 | 81 | 3 | 2 |
| 2015/10/21 21:30 | 81 | 3 | 2 |
| 2015/10/21 22:00 | 81 | 3 | 2 |
| 2015/10/21 22:30 | 81 | 3 | 2 |
| 2015/10/21 23:00 | 81 | 3 | 2 |
| 2015/10/21 23:30 | 81 | 3 | 2 |

Monitoring data by a monitoring car* at Fukushima Daiichi Nuclear Power Station (μ Sv/h)

- * The data from monitoring car may deficit as the vehicle may change monitoring point.
- *About the direction of the wind and the wind velocity,we are measuring with the weather observation meter of the 10m higher.
- *“-”: the wind velocity/“CALM”:the wind direction is below 0.5m/s.

| Measuring Point | Measurement Date | γ Ray | Neutron Ray | Weather | Wind Direction | Wind Velocity (m/s) |
|-----------------|------------------|--------------|-------------|---------|----------------|---------------------|
| West Gate | 2015/10/21 0:00 | 1.5 | <0.01 | Cloudy | NNW | 2.1 |
| West Gate | 2015/10/21 0:10 | 1.5 | <0.01 | Cloudy | NNW | 2.5 |
| West Gate | 2015/10/21 0:20 | 1.5 | <0.01 | Cloudy | NNW | 2.5 |
| West Gate | 2015/10/21 0:30 | 1.5 | <0.01 | Cloudy | NNW | 3.2 |
| West Gate | 2015/10/21 0:40 | 1.5 | <0.01 | Cloudy | NNW | 3.2 |
| West Gate | 2015/10/21 0:50 | 1.5 | <0.01 | Cloudy | NNW | 2.9 |
| West Gate | 2015/10/21 1:00 | 1.5 | <0.01 | Cloudy | NNW | 2.2 |
| West Gate | 2015/10/21 1:10 | 1.5 | <0.01 | Cloudy | NNW | 1.6 |
| West Gate | 2015/10/21 1:20 | 1.5 | <0.01 | Cloudy | NNW | 1.3 |
| West Gate | 2015/10/21 1:30 | 1.5 | <0.01 | Cloudy | NW | 1.6 |
| West Gate | 2015/10/21 1:40 | 1.5 | <0.01 | Cloudy | NW | 1.4 |
| West Gate | 2015/10/21 1:50 | 1.5 | <0.01 | Cloudy | NNW | 1.4 |
| West Gate | 2015/10/21 2:00 | 1.5 | <0.01 | Cloudy | NNW | 1.4 |
| West Gate | 2015/10/21 2:10 | 1.5 | <0.01 | Cloudy | NNW | 1.6 |
| West Gate | 2015/10/21 2:20 | 1.5 | <0.01 | Cloudy | NNW | 1.1 |
| West Gate | 2015/10/21 2:30 | 1.5 | <0.01 | Cloudy | NNW | 0.9 |
| West Gate | 2015/10/21 2:40 | 1.5 | <0.01 | Cloudy | NNW | 2.0 |
| West Gate | 2015/10/21 2:50 | 1.5 | <0.01 | Cloudy | NNW | 2.0 |
| West Gate | 2015/10/21 3:00 | 1.5 | <0.01 | Cloudy | NW | 1.1 |
| West Gate | 2015/10/21 3:10 | 1.5 | <0.01 | Cloudy | NNW | 1.7 |
| West Gate | 2015/10/21 3:20 | 1.5 | <0.01 | Cloudy | NNW | 2.0 |
| West Gate | 2015/10/21 3:30 | 1.5 | <0.01 | Cloudy | NNW | 2.3 |
| West Gate | 2015/10/21 3:40 | 1.5 | <0.01 | Cloudy | NW | 1.2 |
| West Gate | 2015/10/21 3:50 | 1.5 | <0.01 | Cloudy | WNW | 1.6 |
| West Gate | 2015/10/21 4:00 | 1.5 | <0.01 | Cloudy | NW | 1.3 |
| West Gate | 2015/10/21 4:10 | 1.5 | <0.01 | Cloudy | NNW | 2.1 |
| West Gate | 2015/10/21 4:20 | 1.5 | <0.01 | Cloudy | NNW | 2.5 |
| West Gate | 2015/10/21 4:30 | 1.5 | <0.01 | Cloudy | NNW | 1.7 |
| West Gate | 2015/10/21 4:40 | 1.5 | <0.01 | Cloudy | NW | 2.0 |
| West Gate | 2015/10/21 4:50 | 1.5 | <0.01 | Cloudy | NW | 1.9 |
| West Gate | 2015/10/21 5:00 | 1.5 | <0.01 | Cloudy | NW | 1.8 |
| West Gate | 2015/10/21 5:10 | 1.5 | <0.01 | Fine | NW | 1.8 |
| West Gate | 2015/10/21 5:20 | 1.5 | <0.01 | Fine | WNW | 2.2 |
| West Gate | 2015/10/21 5:30 | 1.5 | <0.01 | Fine | NW | 2.3 |
| West Gate | 2015/10/21 5:40 | 1.5 | <0.01 | Fine | NW | 2.0 |
| West Gate | 2015/10/21 5:50 | 1.5 | <0.01 | Fine | NW | 2.0 |
| West Gate | 2015/10/21 6:00 | 1.5 | <0.01 | Fine | NW | 1.4 |
| West Gate | 2015/10/21 6:10 | 1.5 | <0.01 | Fine | NW | 1.5 |
| West Gate | 2015/10/21 6:20 | 1.4 | <0.01 | Fine | NW | 1.9 |
| West Gate | 2015/10/21 6:30 | 1.5 | <0.01 | Fine | NW | 2.0 |
| West Gate | 2015/10/21 6:40 | 1.4 | <0.01 | Fine | NW | 1.7 |
| West Gate | 2015/10/21 6:50 | 1.5 | <0.01 | Fine | NNW | 1.4 |
| West Gate | 2015/10/21 7:00 | 1.5 | <0.01 | Fine | NNW | 1.8 |
| West Gate | 2015/10/21 7:10 | 1.5 | <0.01 | Fine | NNW | 1.6 |
| West Gate | 2015/10/21 7:20 | 1.5 | <0.01 | Fine | NNW | 2.0 |
| West Gate | 2015/10/21 7:30 | 1.5 | <0.01 | Fine | NNW | 2.0 |
| West Gate | 2015/10/21 7:40 | 1.5 | <0.01 | Fine | NNW | 2.6 |
| West Gate | 2015/10/21 7:50 | 1.5 | <0.01 | Fine | NNW | 3.1 |
| West Gate | 2015/10/21 8:00 | 1.5 | <0.01 | Fine | NNW | 2.6 |
| West Gate | 2015/10/21 8:10 | 1.5 | <0.01 | Fine | NNW | 2.7 |
| West Gate | 2015/10/21 8:20 | 1.5 | <0.01 | Fine | NNW | 2.6 |
| West Gate | 2015/10/21 8:30 | 1.5 | <0.01 | Fine | NNW | 3.1 |
| West Gate | 2015/10/21 8:40 | 1.5 | <0.01 | Fine | NNW | 2.8 |
| West Gate | 2015/10/21 8:50 | 1.5 | <0.01 | Fine | N | 3.0 |
| West Gate | 2015/10/21 9:00 | 1.5 | <0.01 | Fine | NNW | 4.1 |
| West Gate | 2015/10/21 9:10 | 1.5 | <0.01 | Fine | N | 3.8 |
| West Gate | 2015/10/21 9:20 | 1.5 | <0.01 | Fine | N | 3.3 |
| West Gate | 2015/10/21 9:30 | 1.4 | <0.01 | Fine | N | 3.0 |
| West Gate | 2015/10/21 9:40 | 1.5 | <0.01 | Fine | NNE | 2.8 |
| West Gate | 2015/10/21 9:50 | 1.5 | <0.01 | Fine | NNE | 3.0 |
| West Gate | 2015/10/21 10:00 | 1.5 | <0.01 | Fine | N | 3.6 |
| West Gate | 2015/10/21 10:10 | 1.5 | <0.01 | Fine | N | 3.5 |
| West Gate | 2015/10/21 10:20 | 1.5 | <0.01 | Fine | NNE | 2.7 |
| West Gate | 2015/10/21 10:30 | 1.5 | <0.01 | Fine | N | 3.8 |
| West Gate | 2015/10/21 10:40 | 1.5 | <0.01 | Fine | N | 2.9 |
| West Gate | 2015/10/21 10:50 | 1.5 | <0.01 | Fine | NNE | 3.4 |
| West Gate | 2015/10/21 11:00 | 1.5 | <0.01 | Fine | NNE | 3.5 |
| West Gate | 2015/10/21 11:10 | 1.5 | <0.01 | Fine | NNE | 3.1 |
| West Gate | 2015/10/21 11:20 | 1.5 | <0.01 | Fine | NE | 3.3 |



| Measuring Point | Measurement Date | γ Ray | Neutron Ray | Weather | Wind Direction | Wind Velocity (m/s) |
|-----------------|------------------|--------------|-------------|---------|----------------|---------------------|
| West Gate | 2015/10/21 11:30 | 1.4 | <0.01 | Fine | N | 3.2 |
| West Gate | 2015/10/21 11:40 | 1.5 | <0.01 | Fine | NE | 2.9 |
| West Gate | 2015/10/21 11:50 | 1.5 | <0.01 | Fine | NNE | 2.7 |
| West Gate | 2015/10/21 12:00 | 1.5 | <0.01 | Fine | NNE | 2.8 |
| West Gate | 2015/10/21 12:10 | 1.4 | <0.01 | Fine | NNE | 2.6 |
| West Gate | 2015/10/21 12:20 | 1.4 | <0.01 | Fine | NE | 2.3 |
| West Gate | 2015/10/21 12:30 | 1.4 | <0.01 | Fine | ENE | 2.2 |
| West Gate | 2015/10/21 12:40 | 1.5 | <0.01 | Fine | ENE | 2.1 |
| West Gate | 2015/10/21 12:50 | 1.5 | <0.01 | Fine | NE | 2.5 |
| West Gate | 2015/10/21 13:00 | 1.5 | <0.01 | Fine | ENE | 2.0 |
| West Gate | 2015/10/21 13:10 | 1.5 | <0.01 | Fine | NE | 1.8 |
| West Gate | 2015/10/21 13:20 | 1.5 | <0.01 | Fine | NE | 2.5 |
| West Gate | 2015/10/21 13:30 | 1.5 | <0.01 | Fine | ENE | 2.4 |
| West Gate | 2015/10/21 13:40 | 1.5 | <0.01 | Fine | NE | 2.0 |
| West Gate | 2015/10/21 13:50 | 1.5 | <0.01 | Fine | ENE | 2.0 |
| West Gate | 2015/10/21 14:00 | 1.5 | <0.01 | Fine | ENE | 1.9 |
| West Gate | 2015/10/21 14:10 | 1.5 | <0.01 | Fine | ENE | 1.6 |
| West Gate | 2015/10/21 14:20 | 1.4 | <0.01 | Fine | E | 1.4 |
| West Gate | 2015/10/21 14:30 | 1.5 | <0.01 | Fine | ENE | 1.1 |
| West Gate | 2015/10/21 14:40 | 1.5 | <0.01 | Fine | ESE | 2.0 |
| West Gate | 2015/10/21 14:50 | 1.5 | <0.01 | Fine | SE | 2.3 |
| West Gate | 2015/10/21 15:00 | 1.5 | <0.01 | Fine | SE | 2.0 |
| West Gate | 2015/10/21 15:10 | 1.5 | <0.01 | Cloudy | SE | 2.0 |
| West Gate | 2015/10/21 15:20 | 1.5 | <0.01 | Cloudy | SE | 2.2 |
| West Gate | 2015/10/21 15:30 | 1.5 | <0.01 | Cloudy | SE | 2.5 |
| West Gate | 2015/10/21 15:40 | 1.5 | <0.01 | Cloudy | SE | 2.5 |
| West Gate | 2015/10/21 15:50 | 1.5 | <0.01 | Cloudy | SE | 2.3 |
| West Gate | 2015/10/21 16:00 | 1.5 | <0.01 | Cloudy | SSE | 2.4 |
| West Gate | 2015/10/21 16:10 | 1.5 | <0.01 | Cloudy | SSE | 2.2 |
| West Gate | 2015/10/21 16:20 | 1.5 | <0.01 | Cloudy | SSE | 2.0 |
| West Gate | 2015/10/21 16:30 | 1.5 | <0.01 | Cloudy | SSE | 2.5 |
| West Gate | 2015/10/21 16:40 | 1.5 | <0.01 | Cloudy | SSE | 2.0 |
| West Gate | 2015/10/21 16:50 | 1.5 | <0.01 | Cloudy | S | 2.6 |
| West Gate | 2015/10/21 17:00 | 1.5 | <0.01 | Cloudy | SSE | 2.9 |
| West Gate | 2015/10/21 17:10 | 1.5 | <0.01 | Cloudy | SSW | 2.6 |
| West Gate | 2015/10/21 17:20 | 1.5 | <0.01 | Cloudy | SSW | 2.6 |
| West Gate | 2015/10/21 17:30 | 1.5 | <0.01 | Cloudy | SSW | 2.4 |
| West Gate | 2015/10/21 17:40 | 1.5 | <0.01 | Cloudy | SSW | 2.1 |
| West Gate | 2015/10/21 17:50 | 1.5 | <0.01 | Cloudy | SSW | 2.5 |
| West Gate | 2015/10/21 18:00 | 1.5 | <0.01 | Cloudy | SSW | 1.9 |
| West Gate | 2015/10/21 18:10 | 1.5 | <0.01 | Cloudy | SSW | 1.9 |
| West Gate | 2015/10/21 18:20 | 1.5 | <0.01 | Cloudy | SSW | 1.9 |
| West Gate | 2015/10/21 18:30 | 1.5 | <0.01 | Cloudy | SSW | 1.7 |
| West Gate | 2015/10/21 18:40 | 1.5 | <0.01 | Cloudy | SW | 1.7 |
| West Gate | 2015/10/21 18:50 | 1.5 | <0.01 | Cloudy | SW | 1.3 |
| West Gate | 2015/10/21 19:00 | 1.5 | <0.01 | Cloudy | SW | 1.2 |
| West Gate | 2015/10/21 19:10 | 1.5 | <0.01 | Cloudy | SW | 1.2 |
| West Gate | 2015/10/21 19:20 | 1.5 | <0.01 | Cloudy | SW | 1.3 |
| West Gate | 2015/10/21 19:30 | 1.5 | <0.01 | Cloudy | SW | 1.6 |
| West Gate | 2015/10/21 19:40 | 1.5 | <0.01 | Cloudy | SW | 1.1 |
| West Gate | 2015/10/21 19:50 | 1.5 | <0.01 | Cloudy | SSW | 1.3 |
| West Gate | 2015/10/21 20:00 | 1.5 | <0.01 | Cloudy | SSW | 1.5 |
| West Gate | 2015/10/21 20:10 | 1.5 | <0.01 | Cloudy | SSW | 2.3 |
| West Gate | 2015/10/21 20:20 | 1.5 | <0.01 | Cloudy | SSW | 2.4 |
| West Gate | 2015/10/21 20:30 | 1.5 | <0.01 | Cloudy | SSW | 2.3 |
| West Gate | 2015/10/21 20:40 | 1.5 | <0.01 | Cloudy | SSW | 2.9 |
| West Gate | 2015/10/21 20:50 | 1.5 | <0.01 | Cloudy | SSW | 2.0 |
| West Gate | 2015/10/21 21:00 | 1.5 | <0.01 | Cloudy | SSW | 2.6 |
| West Gate | 2015/10/21 21:10 | 1.5 | <0.01 | Cloudy | SSW | 3.1 |
| West Gate | 2015/10/21 21:20 | 1.5 | <0.01 | Cloudy | SSW | 3.1 |
| West Gate | 2015/10/21 21:30 | 1.5 | <0.01 | Cloudy | SSW | 3.0 |
| West Gate | 2015/10/21 21:40 | 1.5 | <0.01 | Cloudy | SSW | 3.1 |
| West Gate | 2015/10/21 21:50 | 1.5 | <0.01 | Cloudy | SSW | 2.9 |
| West Gate | 2015/10/21 22:00 | 1.5 | <0.01 | Cloudy | S | 2.7 |
| West Gate | 2015/10/21 22:10 | 1.5 | <0.01 | Cloudy | SSW | 3.0 |
| West Gate | 2015/10/21 22:20 | 1.5 | <0.01 | Cloudy | SSW | 3.3 |
| West Gate | 2015/10/21 22:30 | 1.5 | <0.01 | Cloudy | SSW | 3.2 |
| West Gate | 2015/10/21 22:40 | 1.5 | <0.01 | Cloudy | SSW | 3.1 |
| West Gate | 2015/10/21 22:50 | 1.5 | <0.01 | Cloudy | SSW | 3.6 |
| West Gate | 2015/10/21 23:00 | 1.5 | <0.01 | Cloudy | SSW | 4.0 |
| West Gate | 2015/10/21 23:10 | 1.5 | <0.01 | Cloudy | SSW | 3.2 |
| West Gate | 2015/10/21 23:20 | 1.5 | <0.01 | Cloudy | SSW | 2.1 |
| West Gate | 2015/10/21 23:30 | 1.5 | <0.01 | Cloudy | SSW | 2.6 |
| West Gate | 2015/10/21 23:40 | 1.5 | <0.01 | Cloudy | SSW | 3.2 |
| West Gate | 2015/10/21 23:50 | 1.5 | <0.01 | Cloudy | SSW | 2.4 |

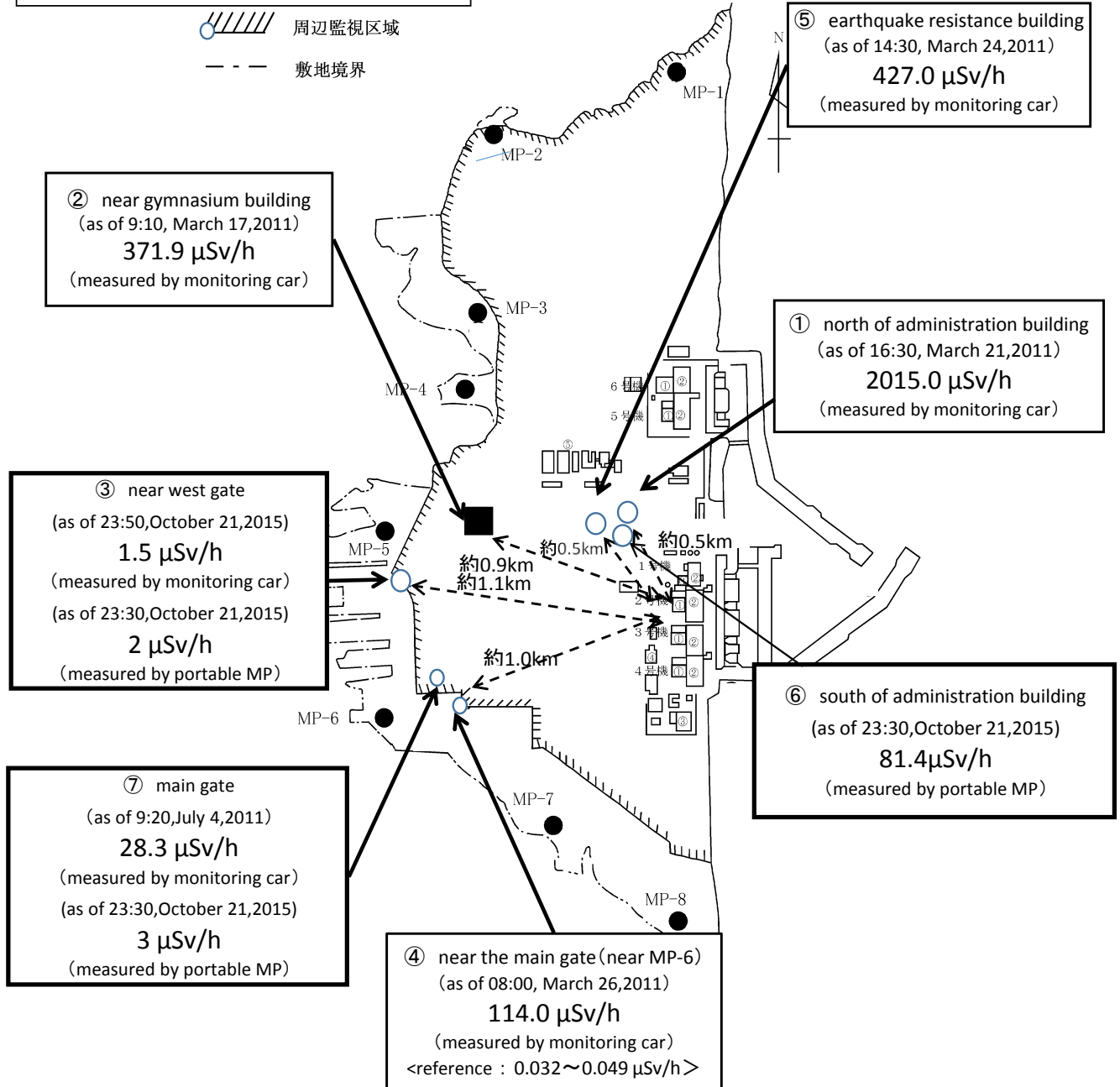
Fukushima Daiichi Nuclear Power Plant

2015/10/21

周辺監視区域 : supervised outside area
敷地境界 : site boundary

as of 23:50

 周辺監視区域
 敷地境界



※Reference data indicate the normal fluctuation range of airborne radiation rate.