

Fixed point Monitoring Status by Temporary Monitoring Post at Fukushima Daiichi Nuclear Power Station

Date	Radiation Dose Rate (μ Sv/h) At the Main Buiding	Radiation Dose Rate (μ Sv/h) At the Main Gate	Radiation Dose Rate (μ Sv/h) At the West Gate
2015/10/20 0:00	81	3	2
2015/10/20 0:30	81	3	2
2015/10/20 1:00	81	3	2
2015/10/20 1:30	81	3	2
2015/10/20 2:00	81	3	2
2015/10/20 2:30	81	3	2
2015/10/20 3:00	81	3	2
2015/10/20 3:30	81	3	2
2015/10/20 4:00	81	3	2
2015/10/20 4:30	81	3	2
2015/10/20 5:00	81	3	2
2015/10/20 5:30	81	3	2
2015/10/20 6:00	81	3	2
2015/10/20 6:30	81	3	2
2015/10/20 7:00	82	3	2
2015/10/20 7:30	81	3	2
2015/10/20 8:00	81	3	2
2015/10/20 8:30	81	3	2
2015/10/20 9:00	82	3	2
2015/10/20 9:30	81	3	2
2015/10/20 10:00	82	3	2
2015/10/20 10:30	82	3	2
2015/10/20 11:00	82	3	2
2015/10/20 11:30	81	3	2
2015/10/20 12:00	82	3	2
2015/10/20 12:30	82	3	2
2015/10/20 13:00	82	3	2
2015/10/20 13:30	83	3	2
2015/10/20 14:00	82	3	2
2015/10/20 14:30	82	3	2
2015/10/20 15:00	82	3	2
2015/10/20 15:30	81	3	2
2015/10/20 16:00	81	3	2
2015/10/20 16:30	81	3	2
2015/10/20 17:00	81	3	2
2015/10/20 17:30	81	3	2
2015/10/20 18:00	81	3	2
2015/10/20 18:30	81	3	2
2015/10/20 19:00	81	3	2
2015/10/20 19:30	81	3	2
2015/10/20 20:00	81	3	2
2015/10/20 20:30	81	3	2
2015/10/20 21:00	81	3	2
2015/10/20 21:30	81	3	2
2015/10/20 22:00	81	3	2
2015/10/20 22:30	81	3	2
2015/10/20 23:00	81	3	2
2015/10/20 23:30	81	3	2

Monitoring data by a monitoring car* at Fukushima Daiichi Nuclear Power Station (μ Sv/h)

* The data from monitoring car may deficit as the vehicle may change monitoring point.

*About the direction of the wind and the wind velocity,we are measuring with the weather observation meter of the 10m higher.

*“-”: the wind velocity/“CALM”:the wind direction is below 0.5m/s.



Measuring Point	Measurement Date	γ Ray	Neutron Ray	Weather	Wind Direction	Wind Velocity (m/s)
West Gate	2015/10/20 0:00	1.5	<0.01	Cloudy	WNW	0.8
West Gate	2015/10/20 0:10	1.5	<0.01	Cloudy	-	CALM
West Gate	2015/10/20 0:20	1.5	<0.01	Cloudy	WSW	0.7
West Gate	2015/10/20 0:30	1.5	<0.01	Cloudy	WSW	0.8
West Gate	2015/10/20 0:40	1.5	<0.01	Cloudy	SW	1.0
West Gate	2015/10/20 0:50	1.5	<0.01	Cloudy	SW	0.9
West Gate	2015/10/20 1:00	1.5	<0.01	Cloudy	SW	0.9
West Gate	2015/10/20 1:10	1.5	<0.01	Cloudy	WSW	0.7
West Gate	2015/10/20 1:20	1.5	<0.01	Cloudy	SW	0.7
West Gate	2015/10/20 1:30	1.5	<0.01	Cloudy	-	CALM
West Gate	2015/10/20 1:40	1.5	<0.01	Cloudy	-	CALM
West Gate	2015/10/20 1:50	1.5	<0.01	Cloudy	-	CALM
West Gate	2015/10/20 2:00	1.5	<0.01	Cloudy	-	CALM
West Gate	2015/10/20 2:10	1.5	<0.01	Cloudy	-	CALM
West Gate	2015/10/20 2:20	1.5	<0.01	Cloudy	N	0.5
West Gate	2015/10/20 2:30	1.5	<0.01	Cloudy	-	CALM
West Gate	2015/10/20 2:40	1.5	<0.01	Cloudy	-	CALM
West Gate	2015/10/20 2:50	1.5	<0.01	Cloudy	-	CALM
West Gate	2015/10/20 3:00	1.5	<0.01	Cloudy	-	CALM
West Gate	2015/10/20 3:10	1.5	<0.01	Cloudy	-	CALM
West Gate	2015/10/20 3:20	1.5	<0.01	Cloudy	-	CALM
West Gate	2015/10/20 3:30	1.5	<0.01	Cloudy	-	CALM
West Gate	2015/10/20 3:40	1.5	<0.01	Cloudy	WNW	0.6
West Gate	2015/10/20 3:50	1.5	<0.01	Cloudy	NW	0.6
West Gate	2015/10/20 4:00	1.5	<0.01	Cloudy	-	CALM
West Gate	2015/10/20 4:10	1.5	<0.01	Cloudy	W	0.6
West Gate	2015/10/20 4:20	1.5	<0.01	Cloudy	W	0.8
West Gate	2015/10/20 4:30	1.5	<0.01	Cloudy	WNW	0.9
West Gate	2015/10/20 4:40	1.5	<0.01	Cloudy	W	0.7
West Gate	2015/10/20 4:50	1.5	<0.01	Cloudy	W	0.8
West Gate	2015/10/20 5:00	1.5	<0.01	Cloudy	WSW	0.8
West Gate	2015/10/20 5:10	1.5	<0.01	Cloudy	W	0.7
West Gate	2015/10/20 5:20	1.5	<0.01	Cloudy	WNW	1.1
West Gate	2015/10/20 5:30	1.5	<0.01	Cloudy	W	0.8
West Gate	2015/10/20 5:40	1.5	<0.01	Cloudy	WSW	0.7
West Gate	2015/10/20 5:50	1.5	<0.01	Cloudy	WSW	1.0
West Gate	2015/10/20 6:00	1.5	<0.01	Cloudy	WSW	1.1
West Gate	2015/10/20 6:10	1.5	<0.01	Cloudy	SW	1.1
West Gate	2015/10/20 6:20	1.5	<0.01	Cloudy	WSW	1.0
West Gate	2015/10/20 6:30	1.5	<0.01	Cloudy	SW	1.7
West Gate	2015/10/20 6:40	1.5	<0.01	Cloudy	SW	2.4
West Gate	2015/10/20 6:50	1.5	<0.01	Cloudy	SSW	3.1
West Gate	2015/10/20 7:00	1.5	<0.01	Cloudy	SSW	3.1
West Gate	2015/10/20 7:10	1.5	<0.01	Fine	SSW	2.6
West Gate	2015/10/20 7:20	1.5	<0.01	Fine	SW	2.3
West Gate	2015/10/20 7:30	1.5	<0.01	Fine	SSW	3.0
West Gate	2015/10/20 7:40	1.4	<0.01	Fine	SSW	3.1
West Gate	2015/10/20 7:50	1.5	<0.01	Fine	SSW	2.0
West Gate	2015/10/20 8:00	1.5	<0.01	Fine	SW	0.7
West Gate	2015/10/20 8:10	1.5	<0.01	Fine	S	1.7
West Gate	2015/10/20 8:20	1.4	<0.01	Fine	SSE	2.1
West Gate	2015/10/20 8:30	1.5	<0.01	Fine	SE	1.7
West Gate	2015/10/20 8:40	1.5	<0.01	Fine	SSE	1.7
West Gate	2015/10/20 8:50	1.5	<0.01	Fine	S	2.8
West Gate	2015/10/20 9:00	1.5	<0.01	Fine	S	2.0
West Gate	2015/10/20 9:10	1.5	<0.01	Fine	SSW	2.1
West Gate	2015/10/20 9:20	1.5	<0.01	Fine	S	2.6
West Gate	2015/10/20 9:30	1.5	<0.01	Fine	S	3.7
West Gate	2015/10/20 9:40	1.5	<0.01	Fine	SSW	4.6
West Gate	2015/10/20 9:50	1.5	<0.01	Fine	SSW	4.1
West Gate	2015/10/20 10:00	1.5	<0.01	Fine	SSW	3.2
West Gate	2015/10/20 10:10	1.5	<0.01	Fine	SW	2.2
West Gate	2015/10/20 10:20	1.5	<0.01	Fine	SW	1.5
West Gate	2015/10/20 10:30	1.5	<0.01	Fine	SW	2.7
West Gate	2015/10/20 10:40	1.4	<0.01	Fine	SW	3.1
West Gate	2015/10/20 10:50	1.4	<0.01	Fine	SSW	3.3
West Gate	2015/10/20 11:00	1.4	<0.01	Fine	S	2.3
West Gate	2015/10/20 11:10	1.5	<0.01	Fine	SSW	2.8

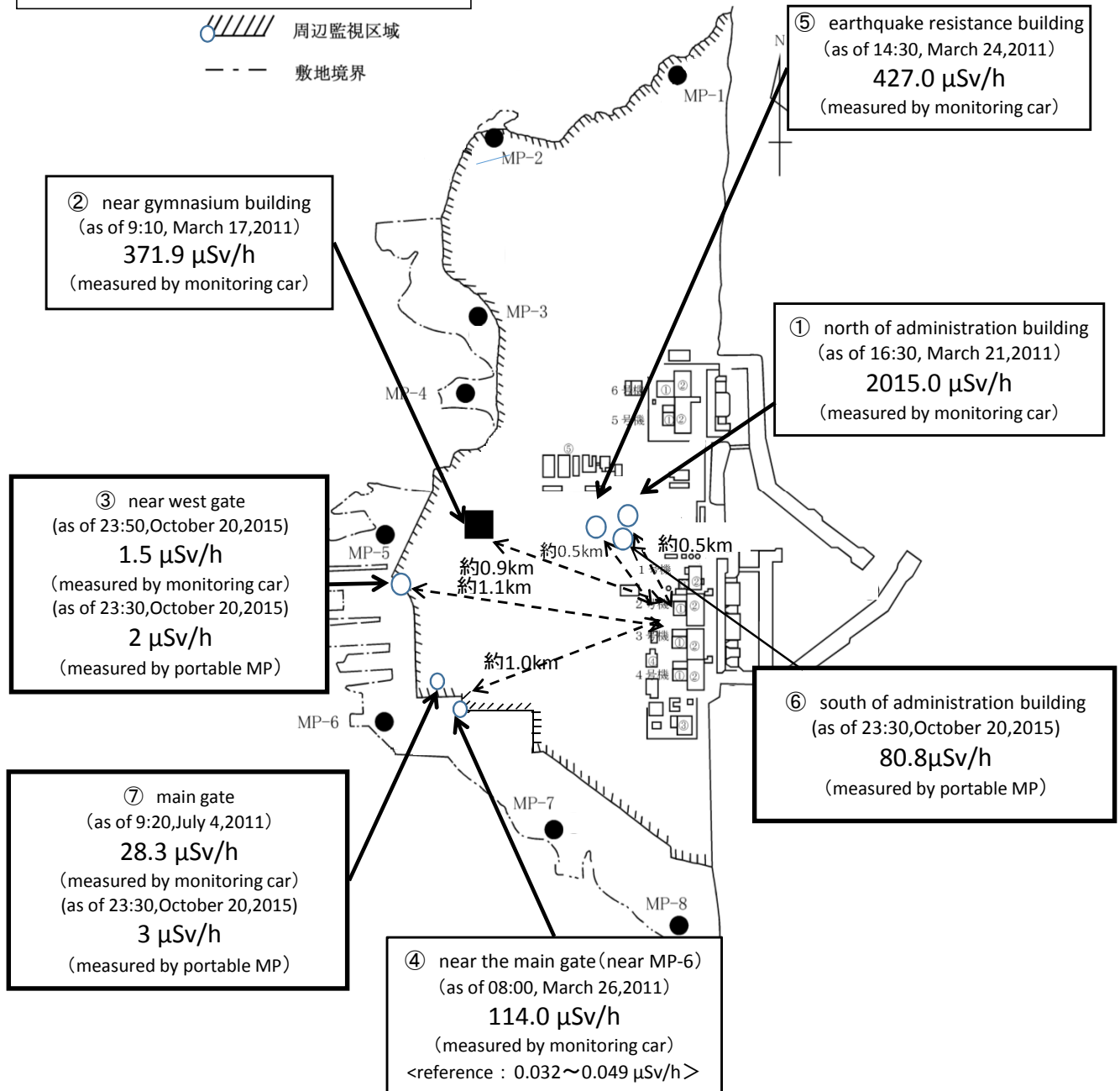
Measuring Point	Measurement Date	γ Ray	Neutron Ray	Weather	Wind Direction	Wind Velocity (m/s)
West Gate	2015/10/20 11:20	1.5	<0.01	Fine	S	3.3
West Gate	2015/10/20 11:30	1.4	<0.01	Fine	S	2.9
West Gate	2015/10/20 11:40	1.5	<0.01	Fine	SW	2.2
West Gate	2015/10/20 11:50	1.5	<0.01	Fine	WSW	2.0
West Gate	2015/10/20 12:00	1.5	<0.01	Fine	WSW	1.9
West Gate	2015/10/20 12:10	1.5	<0.01	Fine	WSW	2.0
West Gate	2015/10/20 12:20	1.5	<0.01	Fine	WSW	2.7
West Gate	2015/10/20 12:30	1.5	<0.01	Fine	WSW	1.7
West Gate	2015/10/20 12:40	1.5	<0.01	Fine	W	1.5
West Gate	2015/10/20 12:50	1.5	<0.01	Fine	W	2.2
West Gate	2015/10/20 13:00	1.5	<0.01	Fine	W	1.8
West Gate	2015/10/20 13:10	1.5	<0.01	Fine	W	1.9
West Gate	2015/10/20 13:20	1.5	<0.01	Fine	W	1.3
West Gate	2015/10/20 13:30	1.5	<0.01	Fine	W	2.1
West Gate	2015/10/20 13:40	1.5	<0.01	Fine	W	1.8
West Gate	2015/10/20 13:50	1.5	<0.01	Fine	W	1.5
West Gate	2015/10/20 14:00	1.5	<0.01	Fine	W	2.0
West Gate	2015/10/20 14:10	1.5	<0.01	Fine	WSW	1.8
West Gate	2015/10/20 14:20	1.5	<0.01	Fine	WSW	1.8
West Gate	2015/10/20 14:30	1.5	<0.01	Fine	WSW	1.1
West Gate	2015/10/20 14:40	1.5	<0.01	Fine	W	1.5
West Gate	2015/10/20 14:50	1.5	<0.01	Fine	W	2.5
West Gate	2015/10/20 15:00	1.5	<0.01	Fine	W	2.5
West Gate	2015/10/20 15:10	1.5	<0.01	Fine	W	2.4
West Gate	2015/10/20 15:20	1.5	<0.01	Fine	W	2.4
West Gate	2015/10/20 15:30	1.5	<0.01	Fine	W	2.0
West Gate	2015/10/20 15:40	1.5	<0.01	Fine	W	1.7
West Gate	2015/10/20 15:50	1.5	<0.01	Fine	W	1.6
West Gate	2015/10/20 16:00	1.5	<0.01	Fine	W	1.4
West Gate	2015/10/20 16:10	1.5	<0.01	Cloudy	W	1.4
West Gate	2015/10/20 16:20	1.4	<0.01	Cloudy	W	1.4
West Gate	2015/10/20 16:30	1.5	<0.01	Cloudy	W	1.4
West Gate	2015/10/20 16:40	1.5	<0.01	Cloudy	W	0.9
West Gate	2015/10/20 16:50	1.5	<0.01	Cloudy	W	0.8
West Gate	2015/10/20 17:00	1.5	<0.01	Cloudy	WNW	0.7
West Gate	2015/10/20 17:10	1.5	<0.01	Cloudy	W	1.1
West Gate	2015/10/20 17:20	1.5	<0.01	Cloudy	W	0.9
West Gate	2015/10/20 17:30	1.5	<0.01	Cloudy	W	0.8
West Gate	2015/10/20 17:40	1.5	<0.01	Cloudy	N	2.4
West Gate	2015/10/20 17:50	1.5	<0.01	Cloudy	NNE	3.8
West Gate	2015/10/20 18:00	1.4	<0.01	Cloudy	NNE	3.6
West Gate	2015/10/20 18:10	1.5	<0.01	Cloudy	N	3.1
West Gate	2015/10/20 18:20	1.4	<0.01	Cloudy	N	2.3
West Gate	2015/10/20 18:30	1.5	<0.01	Cloudy	N	1.9
West Gate	2015/10/20 18:40	1.4	<0.01	Cloudy	NNW	1.3
West Gate	2015/10/20 18:50	1.5	<0.01	Cloudy	N	1.3
West Gate	2015/10/20 19:00	1.5	<0.01	Cloudy	N	1.1
West Gate	2015/10/20 19:10	1.5	<0.01	Cloudy	N	0.7
West Gate	2015/10/20 19:20	1.5	<0.01	Cloudy	N	0.8
West Gate	2015/10/20 19:30	1.5	<0.01	Cloudy	-	CALM
West Gate	2015/10/20 19:40	1.4	<0.01	Cloudy	-	CALM
West Gate	2015/10/20 19:50	1.5	<0.01	Cloudy	-	CALM
West Gate	2015/10/20 20:00	1.4	<0.01	Cloudy	E	0.7
West Gate	2015/10/20 20:10	1.5	<0.01	Cloudy	ESE	0.8
West Gate	2015/10/20 20:20	1.5	<0.01	Cloudy	NE	0.6
West Gate	2015/10/20 20:30	1.5	<0.01	Cloudy	-	CALM
West Gate	2015/10/20 20:40	1.4	<0.01	Cloudy	-	CALM
West Gate	2015/10/20 20:50	1.5	<0.01	Cloudy	-	CALM
West Gate	2015/10/20 21:00	1.5	<0.01	Cloudy	NNE	0.6
West Gate	2015/10/20 21:10	1.5	<0.01	Cloudy	NNW	1.6
West Gate	2015/10/20 21:20	1.5	<0.01	Cloudy	NNW	1.0
West Gate	2015/10/20 21:30	1.5	<0.01	Cloudy	WNW	0.7
West Gate	2015/10/20 21:40	1.5	<0.01	Cloudy	WNW	0.8
West Gate	2015/10/20 21:50	1.5	<0.01	Cloudy	W	0.7
West Gate	2015/10/20 22:00	1.5	<0.01	Cloudy	NW	0.8
West Gate	2015/10/20 22:10	1.5	<0.01	Cloudy	NNW	0.8
West Gate	2015/10/20 22:20	1.5	<0.01	Cloudy	NW	1.7
West Gate	2015/10/20 22:30	1.5	<0.01	Cloudy	NW	1.8
West Gate	2015/10/20 22:40	1.5	<0.01	Cloudy	NW	1.8
West Gate	2015/10/20 22:50	1.5	<0.01	Cloudy	NW	1.7
West Gate	2015/10/20 23:00	1.5	<0.01	Cloudy	WNW	1.2
West Gate	2015/10/20 23:10	1.5	<0.01	Cloudy	NW	1.5
West Gate	2015/10/20 23:20	1.4	<0.01	Cloudy	NW	2.0
West Gate	2015/10/20 23:30	1.5	<0.01	Cloudy	NNW	1.4
West Gate	2015/10/20 23:40	1.5	<0.01	Cloudy	NNW	1.5
West Gate	2015/10/20 23:50	1.5	<0.01	Cloudy	NNW	1.5

Fukushima Daiichi Nuclear Power Plant

2015/10/20
as of 23:50

周辺監視区域 : supervised outside area
敷地境界 : site boundary

 周辺監視区域
 敷地境界



※Reference data indicate the normal fluctuation range of airborne radiation rate.