

Fixed point Monitoring Status by Temporary Monitoring Post at Fukushima Daiichi Nuclear Power Station

Date	Radiation Dose Rate (μ Sv/h) At the Main Buiding	Radiation Dose Rate (μ Sv/h) At the Main Gate	Radiation Dose Rate (μ Sv/h) At the West Gate
2015/10/13 0:00	80	3	2
2015/10/13 0:30	80	3	2
2015/10/13 1:00	81	3	2
2015/10/13 1:30	81	3	2
2015/10/13 2:00	80	3	2
2015/10/13 2:30	80	3	2
2015/10/13 3:00	80	3	2
2015/10/13 3:30	81	3	2
2015/10/13 4:00	80	3	2
2015/10/13 4:30	81	3	2
2015/10/13 5:00	81	3	2
2015/10/13 5:30	81	3	2
2015/10/13 6:00	81	3	2
2015/10/13 6:30	81	3	2
2015/10/13 7:00	81	3	2
2015/10/13 7:30	81	3	2
2015/10/13 8:00	81	3	2
2015/10/13 8:30	81	3	2
2015/10/13 9:00	81	3	2
2015/10/13 9:30	81	3	2
2015/10/13 10:00	81	3	2
2015/10/13 10:30	81	3	2
2015/10/13 11:00	82	3	2
2015/10/13 11:30	81	3	2
2015/10/13 12:00	81	3	2
2015/10/13 12:30	81	3	2
2015/10/13 13:00	81	3	2
2015/10/13 13:30	81	3	2
2015/10/13 14:00	81	3	2
2015/10/13 14:30	81	3	2
2015/10/13 15:00	82	3	2
2015/10/13 15:30	81	3	2
2015/10/13 16:00	82	3	2
2015/10/13 16:30	81	3	2
2015/10/13 17:00	81	3	2
2015/10/13 17:30	81	3	2
2015/10/13 18:00	81	3	2
2015/10/13 18:30	81	3	2
2015/10/13 19:00	81	3	2
2015/10/13 19:30	81	3	2
2015/10/13 20:00	81	3	2
2015/10/13 20:30	81	3	2
2015/10/13 21:00	81	3	2
2015/10/13 21:30	80	3	2
2015/10/13 22:00	80	3	2
2015/10/13 22:30	81	3	2
2015/10/13 23:00	81	3	2
2015/10/13 23:30	80	3	2

Monitoring data by a monitoring car* at Fukushima Daiichi Nuclear Power Station (μ Sv/h)

* The data from monitoring car may deficit as the vehicle may change monitoring point.

*About the direction of the wind and the wind velocity,we are measuring with the weather observation meter of the 10m higher.

*“-”: the wind velocity/“CALM”:the wind direction is below 0.5m/s.

Measuring Point	Measurement Date	γ Ray	Neutron Ray	Weather	Wind Direction	Wind Velocity (m/s)
West Gate	2015/10/13 0:00	1.5	<0.01	Fine	-	CALM
West Gate	2015/10/13 0:10	1.4	<0.01	Fine	-	CALM
West Gate	2015/10/13 0:20	1.5	<0.01	Fine	-	CALM
West Gate	2015/10/13 0:30	1.5	<0.01	Fine	NNE	0.5
West Gate	2015/10/13 0:40	1.4	<0.01	Fine	NNE	0.7
West Gate	2015/10/13 0:50	1.5	<0.01	Fine	-	CALM
West Gate	2015/10/13 1:00	1.5	<0.01	Fine	-	CALM
West Gate	2015/10/13 1:10	1.5	<0.01	Fine	-	CALM
West Gate	2015/10/13 1:20	1.5	<0.01	Fine	-	CALM
West Gate	2015/10/13 1:30	1.5	<0.01	Fine	N	0.7
West Gate	2015/10/13 1:40	1.5	<0.01	Fine	N	0.8
West Gate	2015/10/13 1:50	1.4	<0.01	Fine	NNW	0.9
West Gate	2015/10/13 2:00	1.5	<0.01	Fine	W	0.6
West Gate	2015/10/13 2:10	1.4	<0.01	Fine	WSW	0.8
West Gate	2015/10/13 2:20	1.4	<0.01	Fine	WSW	0.6
West Gate	2015/10/13 2:30	1.5	<0.01	Fine	-	CALM
West Gate	2015/10/13 2:40	1.5	<0.01	Fine	ENE	1.1
West Gate	2015/10/13 2:50	1.4	<0.01	Fine	ENE	1.4
West Gate	2015/10/13 3:00	1.4	<0.01	Fine	NE	0.7
West Gate	2015/10/13 3:10	1.5	<0.01	Fine	-	CALM
West Gate	2015/10/13 3:20	1.4	<0.01	Fine	NW	1.0
West Gate	2015/10/13 3:30	1.5	<0.01	Fine	WSW	0.8
West Gate	2015/10/13 3:40	1.5	<0.01	Fine	WNW	0.6
West Gate	2015/10/13 3:50	1.5	<0.01	Fine	WNW	0.8
West Gate	2015/10/13 4:00	1.5	<0.01	Fine	-	CALM
West Gate	2015/10/13 4:10	1.4	<0.01	Fine	-	CALM
West Gate	2015/10/13 4:20	1.4	<0.01	Fine	SSW	0.6
West Gate	2015/10/13 4:30	1.4	<0.01	Fine	-	CALM
West Gate	2015/10/13 4:40	1.4	<0.01	Fine	N	1.1
West Gate	2015/10/13 4:50	1.5	<0.01	Fine	-	CALM
West Gate	2015/10/13 5:00	1.5	<0.01	Fine	-	CALM
West Gate	2015/10/13 5:10	1.5	<0.01	Fine	-	CALM
West Gate	2015/10/13 5:20	1.5	<0.01	Fine	-	CALM
West Gate	2015/10/13 5:30	1.5	<0.01	Fine	-	CALM
West Gate	2015/10/13 5:40	1.5	<0.01	Fine	NNW	0.8
West Gate	2015/10/13 5:50	1.5	<0.01	Fine	NNW	0.5
West Gate	2015/10/13 6:00	1.5	<0.01	Fine	-	CALM
West Gate	2015/10/13 6:10	1.4	<0.01	Fine	-	CALM
West Gate	2015/10/13 6:20	1.5	<0.01	Fine	-	CALM
West Gate	2015/10/13 6:30	1.5	<0.01	Fine	-	CALM
West Gate	2015/10/13 6:40	1.5	<0.01	Fine	N	0.6
West Gate	2015/10/13 6:50	1.4	<0.01	Fine	-	CALM
West Gate	2015/10/13 7:00	1.4	<0.01	Fine	-	CALM
West Gate	2015/10/13 7:10	1.5	<0.01	Fine	W	1.3
West Gate	2015/10/13 7:20	1.5	<0.01	Fine	W	0.8
West Gate	2015/10/13 7:30	1.5	<0.01	Fine	NNE	0.5
West Gate	2015/10/13 7:40	1.5	<0.01	Fine	-	CALM
West Gate	2015/10/13 7:50	1.5	<0.01	Fine	W	1.3
West Gate	2015/10/13 8:00	1.5	<0.01	Fine	WNW	1.0
West Gate	2015/10/13 8:10	1.5	<0.01	Fine	WNW	1.1
West Gate	2015/10/13 8:20	1.5	<0.01	Fine	NNW	0.5
West Gate	2015/10/13 8:30	1.5	<0.01	Fine	ENE	1.6
West Gate	2015/10/13 8:40	1.5	<0.01	Fine	NE	1.2
West Gate	2015/10/13 8:50	1.5	<0.01	Fine	ESE	1.1
West Gate	2015/10/13 9:00	1.5	<0.01	Fine	E	0.6
West Gate	2015/10/13 9:10	1.4	<0.01	Fine	SSE	0.7
West Gate	2015/10/13 9:20	1.5	<0.01	Fine	S	1.1
West Gate	2015/10/13 9:30	1.4	<0.01	Fine	SW	0.7
West Gate	2015/10/13 9:40	1.5	<0.01	Fine	WNW	0.8
West Gate	2015/10/13 9:50	1.5	<0.01	Fine	NW	1.6
West Gate	2015/10/13 10:00	1.5	<0.01	Fine	NW	1.7
West Gate	2015/10/13 10:10	1.5	<0.01	Fine	WNW	2.1
West Gate	2015/10/13 10:20	1.5	<0.01	Fine	WNW	2.9
West Gate	2015/10/13 10:30	1.5	<0.01	Fine	W	2.2
West Gate	2015/10/13 10:40	1.5	<0.01	Fine	WNW	1.5
West Gate	2015/10/13 10:50	1.5	<0.01	Fine	WNW	1.9
West Gate	2015/10/13 11:00	1.4	<0.01	Fine	W	1.6
West Gate	2015/10/13 11:10	1.5	<0.01	Fine	WNW	1.7
West Gate	2015/10/13 11:20	1.5	<0.01	Fine	WNW	2.6

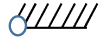

Measuring Point	Measurement Date	γ Ray	Neutron Ray	Weather	Wind Direction	Wind Velocity (m/s)
West Gate	2015/10/13 11:30	1.5	<0.01	Fine	W	2.1
West Gate	2015/10/13 11:40	1.4	<0.01	Fine	WNW	1.6
West Gate	2015/10/13 11:50	1.5	<0.01	Fine	NW	1.6
West Gate	2015/10/13 12:00	1.4	<0.01	Fine	WNW	2.2
West Gate	2015/10/13 12:10	1.5	<0.01	Fine	WNW	2.2
West Gate	2015/10/13 12:20	1.5	<0.01	Fine	W	1.5
West Gate	2015/10/13 12:30	1.5	<0.01	Fine	W	2.4
West Gate	2015/10/13 12:40	1.4	<0.01	Fine	W	2.5
West Gate	2015/10/13 12:50	1.5	<0.01	Fine	W	2.2
West Gate	2015/10/13 13:00	1.5	<0.01	Fine	WNW	2.1
West Gate	2015/10/13 13:10	1.5	<0.01	Fine	W	2.8
West Gate	2015/10/13 13:20	1.5	<0.01	Fine	WNW	4.4
West Gate	2015/10/13 13:30	1.5	<0.01	Fine	WNW	3.7
West Gate	2015/10/13 13:40	1.5	<0.01	Fine	W	2.6
West Gate	2015/10/13 13:50	1.5	<0.01	Fine	WNW	3.1
West Gate	2015/10/13 14:00	1.5	<0.01	Fine	WNW	3.6
West Gate	2015/10/13 14:10	1.5	<0.01	Fine	W	2.7
West Gate	2015/10/13 14:20	1.4	<0.01	Fine	W	2.4
West Gate	2015/10/13 14:30	1.5	<0.01	Fine	WNW	2.8
West Gate	2015/10/13 14:40	1.5	<0.01	Fine	WNW	4.0
West Gate	2015/10/13 14:50	1.5	<0.01	Fine	WNW	2.9
West Gate	2015/10/13 15:00	1.5	<0.01	Fine	WNW	3.2
West Gate	2015/10/13 15:10	1.5	<0.01	Fine	W	2.8
West Gate	2015/10/13 15:20	1.5	<0.01	Fine	W	2.7
West Gate	2015/10/13 15:30	1.5	<0.01	Fine	W	3.3
West Gate	2015/10/13 15:40	1.5	<0.01	Fine	W	2.7
West Gate	2015/10/13 15:50	1.4	<0.01	Fine	W	2.6
West Gate	2015/10/13 16:00	1.5	<0.01	Fine	W	2.2
West Gate	2015/10/13 16:10	1.5	<0.01	Fine	WNW	1.4
West Gate	2015/10/13 16:20	1.5	<0.01	Fine	W	2.3
West Gate	2015/10/13 16:30	1.5	<0.01	Fine	W	2.1
West Gate	2015/10/13 16:40	1.5	<0.01	Fine	WNW	2.4
West Gate	2015/10/13 16:50	1.5	<0.01	Fine	WNW	3.1
West Gate	2015/10/13 17:00	1.5	<0.01	Fine	W	3.1
West Gate	2015/10/13 17:10	1.5	<0.01	Fine	SW	2.5
West Gate	2015/10/13 17:20	1.5	<0.01	Fine	SSW	3.3
West Gate	2015/10/13 17:30	1.5	<0.01	Fine	SSW	2.2
West Gate	2015/10/13 17:40	1.5	<0.01	Fine	SW	1.6
West Gate	2015/10/13 17:50	1.5	<0.01	Fine	SSW	1.0
West Gate	2015/10/13 18:00	1.5	<0.01	Fine	SW	1.2
West Gate	2015/10/13 18:10	1.5	<0.01	Cloudy	NNW	0.9
West Gate	2015/10/13 18:20	1.5	<0.01	Cloudy	N	1.1
West Gate	2015/10/13 18:30	1.5	<0.01	Cloudy	WNW	0.9
West Gate	2015/10/13 18:40	1.5	<0.01	Cloudy	W	1.5
West Gate	2015/10/13 18:50	1.5	<0.01	Cloudy	W	1.9
West Gate	2015/10/13 19:00	1.5	<0.01	Cloudy	WSW	2.1
West Gate	2015/10/13 19:10	1.5	<0.01	Cloudy	WSW	1.9
West Gate	2015/10/13 19:20	1.5	<0.01	Cloudy	SW	2.8
West Gate	2015/10/13 19:30	1.5	<0.01	Cloudy	WSW	2.7
West Gate	2015/10/13 19:40	1.5	<0.01	Cloudy	WSW	1.7
West Gate	2015/10/13 19:50	1.5	<0.01	Cloudy	W	1.6
West Gate	2015/10/13 20:00	1.5	<0.01	Cloudy	WNW	1.8
West Gate	2015/10/13 20:10	1.5	<0.01	Cloudy	W	1.5
West Gate	2015/10/13 20:20	1.5	<0.01	Cloudy	WNW	2.1
West Gate	2015/10/13 20:30	1.5	<0.01	Cloudy	WNW	2.1
West Gate	2015/10/13 20:40	1.5	<0.01	Cloudy	NW	1.3
West Gate	2015/10/13 20:50	1.5	<0.01	Cloudy	WNW	0.7
West Gate	2015/10/13 21:00	1.5	<0.01	Cloudy	NNW	0.8
West Gate	2015/10/13 21:10	1.5	<0.01	Cloudy	NW	1.0
West Gate	2015/10/13 21:20	1.5	<0.01	Cloudy	NW	0.9
West Gate	2015/10/13 21:30	1.5	<0.01	Cloudy	WNW	0.6
West Gate	2015/10/13 21:40	1.5	<0.01	Cloudy	W	0.7
West Gate	2015/10/13 21:50	1.5	<0.01	Cloudy	W	0.6
West Gate	2015/10/13 22:00	1.5	<0.01	Cloudy	W	1.2
West Gate	2015/10/13 22:10	1.5	<0.01	Cloudy	W	1.0
West Gate	2015/10/13 22:20	1.5	<0.01	Cloudy	W	1.0
West Gate	2015/10/13 22:30	1.5	<0.01	Cloudy	W	0.9
West Gate	2015/10/13 22:40	1.5	<0.01	Cloudy	W	1.1
West Gate	2015/10/13 22:50	1.5	<0.01	Cloudy	W	1.0
West Gate	2015/10/13 23:00	1.5	<0.01	Cloudy	WSW	1.5
West Gate	2015/10/13 23:10	1.5	<0.01	Cloudy	W	1.3
West Gate	2015/10/13 23:20	1.5	<0.01	Cloudy	W	1.4
West Gate	2015/10/13 23:30	1.5	<0.01	Cloudy	W	1.1
West Gate	2015/10/13 23:40	1.5	<0.01	Cloudy	W	0.8
West Gate	2015/10/13 23:50	1.5	<0.01	Cloudy	W	0.8

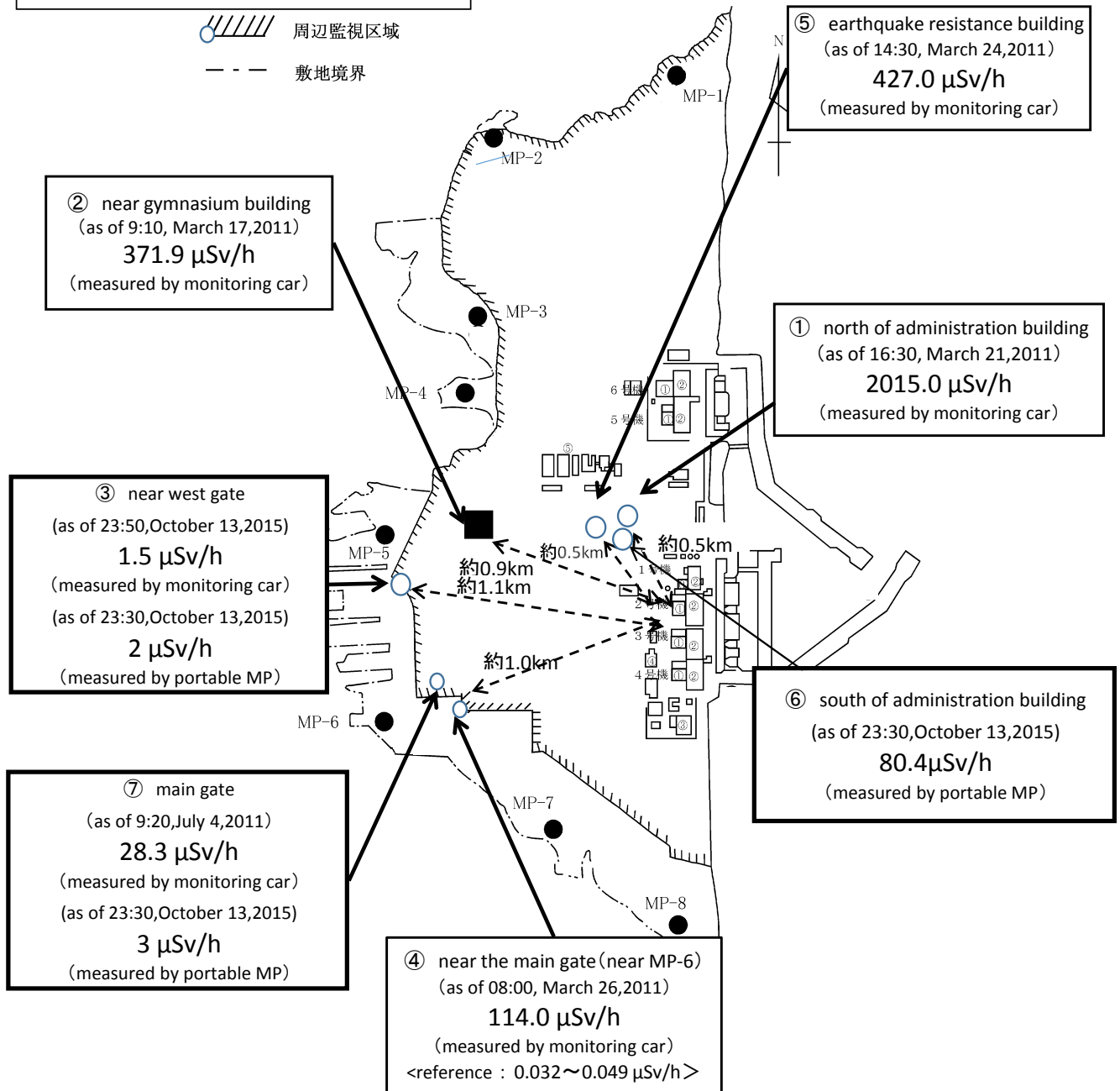
Fukushima Daiichi Nuclear Power Plant

2015/10/13

周辺監視区域 : supervised outside area
敷地境界 : site boundary

as of 23:50

 周辺監視区域
 敷地境界



※Reference data indicate the normal fluctuation range of airborne radiation rate.