

Fixed point Monitoring Status by Temporary Monitoring Post at Fukushima Daiichi Nuclear Power Station

Date	Radiation Dose Rate (μ Sv/h) At the Main Buiding	Radiation Dose Rate (μ Sv/h) At the Main Gate	Radiation Dose Rate (μ Sv/h) At the West Gate
2015/10/7 0:00	80	3	2
2015/10/7 0:30	80	3	2
2015/10/7 1:00	80	3	2
2015/10/7 1:30	80	3	2
2015/10/7 2:00	80	3	2
2015/10/7 2:30	80	3	2
2015/10/7 3:00	80	3	2
2015/10/7 3:30	81	3	2
2015/10/7 4:00	81	3	2
2015/10/7 4:30	81	3	2
2015/10/7 5:00	81	3	2
2015/10/7 5:30	81	3	2
2015/10/7 6:00	81	3	2
2015/10/7 6:30	80	3	2
2015/10/7 7:00	81	3	2
2015/10/7 7:30	81	3	2
2015/10/7 8:00	81	3	2
2015/10/7 8:30	81	3	2
2015/10/7 9:00	80	3	2
2015/10/7 9:30	81	3	2
2015/10/7 10:00	80	3	2
2015/10/7 10:30	81	3	2
2015/10/7 11:00	80	3	2
2015/10/7 11:30	81	3	2
2015/10/7 12:00	80	3	2
2015/10/7 12:30	81	3	2
2015/10/7 13:00	81	3	2
2015/10/7 13:30	81	3	2
2015/10/7 14:00	81	3	2
2015/10/7 14:30	81	3	2
2015/10/7 15:00	81	3	2
2015/10/7 15:30	81	3	2
2015/10/7 16:00	81	3	2
2015/10/7 16:30	81	3	2
2015/10/7 17:00	80	3	2
2015/10/7 17:30	80	3	2
2015/10/7 18:00	81	3	2
2015/10/7 18:30	80	3	2
2015/10/7 19:00	81	3	2
2015/10/7 19:30	80	3	2
2015/10/7 20:00	80	3	2
2015/10/7 20:30	80	3	2
2015/10/7 21:00	80	3	2
2015/10/7 21:30	80	3	2
2015/10/7 22:00	80	3	2
2015/10/7 22:30	79	3	2
2015/10/7 23:00	80	3	2
2015/10/7 23:30	80	3	2

Monitoring data by a monitoring car* at Fukushima Daiichi Nuclear Power Station (μ Sv/h)

* The data from monitoring car may deficit as the vehicle may change monitoring point.

*About the direction of the wind and the wind velocity,we are measuring with the weather observation meter of the 10m higher.

*“-”: the wind velocity/“CALM”:the wind direction is below 0.5m/s.

Measuring Point	Measurement Date	γ Ray	Neutron Ray	Weather	Wind Direction	Wind Velocity (m/s)
West Gate	2015/10/7 0:00	1.5	<0.01	Cloudy	NNE	4.6
West Gate	2015/10/7 0:10	1.5	<0.01	Cloudy	NNE	4.9
West Gate	2015/10/7 0:20	1.5	<0.01	Cloudy	NNE	5.3
West Gate	2015/10/7 0:30	1.4	<0.01	Cloudy	NNE	5.4
West Gate	2015/10/7 0:40	1.5	<0.01	Cloudy	NNE	6.2
West Gate	2015/10/7 0:50	1.5	<0.01	Cloudy	NNE	5.7
West Gate	2015/10/7 1:00	1.4	<0.01	Cloudy	NNE	6.0
West Gate	2015/10/7 1:10	1.5	<0.01	Cloudy	NNE	6.0
West Gate	2015/10/7 1:20	1.5	<0.01	Cloudy	NNE	6.1
West Gate	2015/10/7 1:30	1.5	<0.01	Cloudy	NE	6.0
West Gate	2015/10/7 1:40	1.5	<0.01	Cloudy	NNE	6.2
West Gate	2015/10/7 1:50	1.5	<0.01	Cloudy	NNE	5.9
West Gate	2015/10/7 2:00	1.4	<0.01	Cloudy	NNE	5.6
West Gate	2015/10/7 2:10	1.5	<0.01	Cloudy	NNE	5.4
West Gate	2015/10/7 2:20	1.4	<0.01	Cloudy	NNE	5.7
West Gate	2015/10/7 2:30	1.5	<0.01	Cloudy	N	5.4
West Gate	2015/10/7 2:40	1.4	<0.01	Cloudy	N	5.5
West Gate	2015/10/7 2:50	1.4	<0.01	Cloudy	NNW	4.0
West Gate	2015/10/7 3:00	1.4	<0.01	Cloudy	NNW	3.5
West Gate	2015/10/7 3:10	1.4	<0.01	Cloudy	NNW	3.4
West Gate	2015/10/7 3:20	1.4	<0.01	Cloudy	NNW	4.0
West Gate	2015/10/7 3:30	1.4	<0.01	Cloudy	NNW	4.2
West Gate	2015/10/7 3:40	1.4	<0.01	Cloudy	NNW	3.6
West Gate	2015/10/7 3:50	1.4	<0.01	Cloudy	NNW	3.8
West Gate	2015/10/7 4:00	1.5	<0.01	Cloudy	NNW	3.2
West Gate	2015/10/7 4:10	1.5	<0.01	Cloudy	NNW	3.5
West Gate	2015/10/7 4:20	1.5	<0.01	Cloudy	NNW	3.6
West Gate	2015/10/7 4:30	1.5	<0.01	Cloudy	NNW	3.3
West Gate	2015/10/7 4:40	1.5	<0.01	Cloudy	NNW	3.0
West Gate	2015/10/7 4:50	1.5	<0.01	Cloudy	NNW	3.0
West Gate	2015/10/7 5:00	1.4	<0.01	Cloudy	NNW	3.0
West Gate	2015/10/7 5:10	1.5	<0.01	Fine	NNW	3.5
West Gate	2015/10/7 5:20	1.4	<0.01	Fine	NNW	3.7
West Gate	2015/10/7 5:30	1.4	<0.01	Fine	NNW	3.8
West Gate	2015/10/7 5:40	1.5	<0.01	Fine	NNW	3.6
West Gate	2015/10/7 5:50	1.4	<0.01	Fine	NNW	4.1
West Gate	2015/10/7 6:00	1.5	<0.01	Fine	NNW	3.7
West Gate	2015/10/7 6:10	1.5	<0.01	Fine	NNW	4.2
West Gate	2015/10/7 6:20	1.5	<0.01	Fine	NNW	4.1
West Gate	2015/10/7 6:30	1.5	<0.01	Fine	NNW	4.1
West Gate	2015/10/7 6:40	1.4	<0.01	Fine	NNW	3.7
West Gate	2015/10/7 6:50	1.5	<0.01	Fine	NNW	4.6
West Gate	2015/10/7 7:00	1.5	<0.01	Fine	NNW	4.8
West Gate	2015/10/7 7:10	1.5	<0.01	Fine	NNW	4.5
West Gate	2015/10/7 7:20	1.4	<0.01	Fine	NNW	5.0
West Gate	2015/10/7 7:30	1.4	<0.01	Fine	NNW	4.7
West Gate	2015/10/7 7:40	1.5	<0.01	Fine	NNW	4.4
West Gate	2015/10/7 7:50	1.5	<0.01	Fine	NNW	5.0
West Gate	2015/10/7 8:00	1.5	<0.01	Fine	NNW	5.1
West Gate	2015/10/7 8:10	1.5	<0.01	Fine	N	4.6
West Gate	2015/10/7 8:20	1.5	<0.01	Fine	N	5.4
West Gate	2015/10/7 8:30	1.5	<0.01	Fine	N	5.7
West Gate	2015/10/7 8:40	1.4	<0.01	Fine	N	5.8
West Gate	2015/10/7 8:50	1.4	<0.01	Fine	N	6.0
West Gate	2015/10/7 9:00	1.5	<0.01	Fine	N	5.6
West Gate	2015/10/7 9:10	1.5	<0.01	Fine	N	6.0
West Gate	2015/10/7 9:20	1.5	<0.01	Fine	NNW	5.1
West Gate	2015/10/7 9:30	1.5	<0.01	Fine	NNW	4.6
West Gate	2015/10/7 9:40	1.4	<0.01	Fine	NNW	4.4
West Gate	2015/10/7 9:50	1.4	<0.01	Fine	NNW	5.3
West Gate	2015/10/7 10:00	1.4	<0.01	Fine	N	6.0
West Gate	2015/10/7 10:10	1.5	<0.01	Fine	NNW	5.8
West Gate	2015/10/7 10:20	1.4	<0.01	Fine	NNW	5.8
West Gate	2015/10/7 10:30	1.4	<0.01	Fine	N	5.2
West Gate	2015/10/7 10:40	1.5	<0.01	Fine	N	5.8
West Gate	2015/10/7 10:50	1.4	<0.01	Fine	N	6.0
West Gate	2015/10/7 11:00	1.4	<0.01	Fine	N	5.7
West Gate	2015/10/7 11:10	1.4	<0.01	Cloudy	N	6.1
West Gate	2015/10/7 11:20	1.5	<0.01	Cloudy	N	5.4



Measuring Point	Measurement Date	γ Ray	Neutron Ray	Weather	Wind Direction	Wind Velocity (m/s)
West Gate	2015/10/7 11:30	1.4	<0.01	Cloudy	N	6.0
West Gate	2015/10/7 11:40	1.4	<0.01	Cloudy	N	5.5
West Gate	2015/10/7 11:50	1.4	<0.01	Cloudy	N	5.5
West Gate	2015/10/7 12:00	1.4	<0.01	Cloudy	N	6.1
West Gate	2015/10/7 12:10	1.5	<0.01	Cloudy	N	5.9
West Gate	2015/10/7 12:20	1.5	<0.01	Cloudy	N	6.2
West Gate	2015/10/7 12:30	1.5	<0.01	Cloudy	N	6.9
West Gate	2015/10/7 12:40	1.4	<0.01	Cloudy	N	6.3
West Gate	2015/10/7 12:50	1.4	<0.01	Rain	N	6.5
West Gate	2015/10/7 13:00	1.4	<0.01	Rain	N	6.9
West Gate	2015/10/7 13:10	1.4	<0.01	Rain	N	6.7
West Gate	2015/10/7 13:20	1.5	<0.01	Cloudy	N	5.6
West Gate	2015/10/7 13:30	1.5	<0.01	Cloudy	N	5.4
West Gate	2015/10/7 13:40	1.5	<0.01	Cloudy	N	5.0
West Gate	2015/10/7 13:50	1.4	<0.01	Rain	N	5.2
West Gate	2015/10/7 14:00	1.4	<0.01	Cloudy	N	6.2
West Gate	2015/10/7 14:10	1.4	<0.01	Cloudy	N	6.4
West Gate	2015/10/7 14:20	1.4	<0.01	Cloudy	N	6.9
West Gate	2015/10/7 14:30	1.5	<0.01	Cloudy	N	7.7
West Gate	2015/10/7 14:40	1.4	<0.01	Cloudy	N	7.1
West Gate	2015/10/7 14:50	1.4	<0.01	Cloudy	N	5.7
West Gate	2015/10/7 15:00	1.5	<0.01	Cloudy	N	6.6
West Gate	2015/10/7 15:10	1.4	<0.01	Cloudy	N	5.6
West Gate	2015/10/7 15:20	1.4	<0.01	Cloudy	N	6.2
West Gate	2015/10/7 15:30	1.4	<0.01	Cloudy	N	4.3
West Gate	2015/10/7 15:40	1.4	<0.01	Cloudy	N	4.8
West Gate	2015/10/7 15:50	1.5	<0.01	Cloudy	N	5.4
West Gate	2015/10/7 16:00	1.5	<0.01	Cloudy	N	5.9
West Gate	2015/10/7 16:10	1.4	<0.01	Cloudy	N	5.9
West Gate	2015/10/7 16:20	1.5	<0.01	Cloudy	N	5.1
West Gate	2015/10/7 16:30	1.5	<0.01	Cloudy	N	5.6
West Gate	2015/10/7 16:40	1.4	<0.01	Cloudy	N	5.9
West Gate	2015/10/7 16:50	1.4	<0.01	Cloudy	N	6.2
West Gate	2015/10/7 17:00	1.5	<0.01	Cloudy	N	6.0
West Gate	2015/10/7 17:10	1.5	<0.01	Cloudy	N	6.0
West Gate	2015/10/7 17:20	1.4	<0.01	Cloudy	NNE	6.2
West Gate	2015/10/7 17:30	1.4	<0.01	Cloudy	NNE	6.8
West Gate	2015/10/7 17:40	1.4	<0.01	Cloudy	NNE	6.4
West Gate	2015/10/7 17:50	1.5	<0.01	Cloudy	NNE	7.1
West Gate	2015/10/7 18:00	1.5	<0.01	Cloudy	N	6.8
West Gate	2015/10/7 18:10	1.5	<0.01	Cloudy	NNE	6.8
West Gate	2015/10/7 18:20	1.4	<0.01	Cloudy	NNE	6.4
West Gate	2015/10/7 18:30	1.4	<0.01	Cloudy	N	7.2
West Gate	2015/10/7 18:40	1.4	<0.01	Cloudy	N	6.3
West Gate	2015/10/7 18:50	1.4	<0.01	Cloudy	N	6.0
West Gate	2015/10/7 19:00	1.4	<0.01	Cloudy	N	6.0
West Gate	2015/10/7 19:10	1.4	<0.01	Cloudy	N	5.1
West Gate	2015/10/7 19:20	1.4	<0.01	Cloudy	NNW	2.6
West Gate	2015/10/7 19:30	1.4	<0.01	Cloudy	NNW	3.3
West Gate	2015/10/7 19:40	1.4	<0.01	Cloudy	NNW	4.4
West Gate	2015/10/7 19:50	1.4	<0.01	Cloudy	NNW	4.5
West Gate	2015/10/7 20:00	1.4	<0.01	Cloudy	NNW	4.4
West Gate	2015/10/7 20:10	1.5	<0.01	Cloudy	NNW	4.7
West Gate	2015/10/7 20:20	1.5	<0.01	Cloudy	NNW	4.8
West Gate	2015/10/7 20:30	1.5	<0.01	Cloudy	NNW	5.0
West Gate	2015/10/7 20:40	1.4	<0.01	Cloudy	NNW	4.1
West Gate	2015/10/7 20:50	1.4	<0.01	Cloudy	NNW	4.0
West Gate	2015/10/7 21:00	1.4	<0.01	Cloudy	NNW	4.3
West Gate	2015/10/7 21:10	1.4	<0.01	Cloudy	NNW	4.3
West Gate	2015/10/7 21:20	1.5	<0.01	Cloudy	NNW	3.9
West Gate	2015/10/7 21:30	1.4	<0.01	Cloudy	NNW	4.3
West Gate	2015/10/7 21:40	1.5	<0.01	Cloudy	NNW	5.0
West Gate	2015/10/7 21:50	1.5	<0.01	Cloudy	NNW	5.0
West Gate	2015/10/7 22:00	1.5	<0.01	Cloudy	NNW	5.0
West Gate	2015/10/7 22:10	1.5	<0.01	Cloudy	NNW	5.4
West Gate	2015/10/7 22:20	1.4	<0.01	Cloudy	NNW	5.4
West Gate	2015/10/7 22:30	1.4	<0.01	Cloudy	NNW	4.4
West Gate	2015/10/7 22:40	1.4	<0.01	Cloudy	NNW	4.5
West Gate	2015/10/7 22:50	1.5	<0.01	Cloudy	NNW	5.4
West Gate	2015/10/7 23:00	1.4	<0.01	Cloudy	NNW	5.1
West Gate	2015/10/7 23:10	1.5	<0.01	Cloudy	NNW	5.1
West Gate	2015/10/7 23:20	1.5	<0.01	Cloudy	NNW	4.5
West Gate	2015/10/7 23:30	1.5	<0.01	Cloudy	NNW	3.8
West Gate	2015/10/7 23:40	1.5	<0.01	Cloudy	NNW	5.0
West Gate	2015/10/7 23:50	1.5	<0.01	Cloudy	NNW	4.9

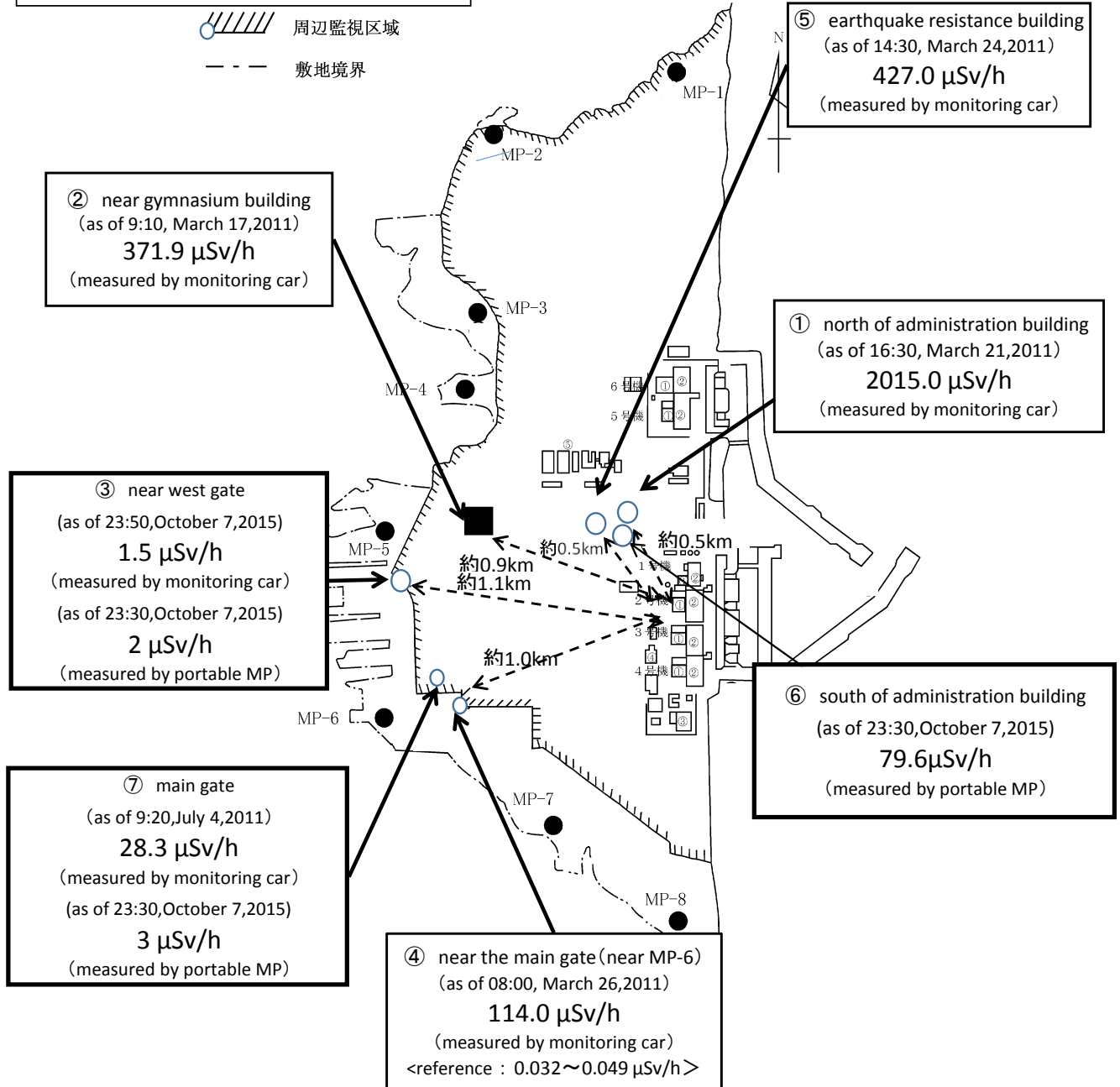
Fukushima Daiichi Nuclear Power Plant

2015/10/7

周辺監視区域: supervised outside area
敷地境界: site boundary

as of 23:50

 周辺監視区域
 敷地境界



※Reference data indicate the normal fluctuation range of airborne radiation rate.