

Fixed point Monitoring Status by Temporary Monitoring Post at Fukushima Daiichi Nuclear Power Station

Date	Radiation Dose Rate ( $\mu$ Sv/h) At the Main Buiding	Radiation Dose Rate ( $\mu$ Sv/h) At the Main Gate	Radiation Dose Rate ( $\mu$ Sv/h) At the West Gate
2015/9/29 0:00	77	3	2
2015/9/29 0:30	77	3	2
2015/9/29 1:00	77	3	2
2015/9/29 1:30	77	3	2
2015/9/29 2:00	77	3	2
2015/9/29 2:30	77	3	2
2015/9/29 3:00	77	3	2
2015/9/29 3:30	77	3	2
2015/9/29 4:00	77	3	2
2015/9/29 4:30	77	3	2
2015/9/29 5:00	77	3	2
2015/9/29 5:30	77	3	2
2015/9/29 6:00	77	3	2
2015/9/29 6:30	77	3	2
2015/9/29 7:00	77	3	2
2015/9/29 7:30	78	3	2
2015/9/29 8:00	78	3	2
2015/9/29 8:30	78	3	2
2015/9/29 9:00	78	3	2
2015/9/29 9:30	78	3	2
2015/9/29 10:00	78	3	2
2015/9/29 10:30	79	3	2
2015/9/29 11:00	79	3	2
2015/9/29 11:30	79	3	2
2015/9/29 12:00	79	3	2
2015/9/29 12:30	80	3	2
2015/9/29 13:00	80	3	2
2015/9/29 13:30	79	3	2
2015/9/29 14:00	80	3	2
2015/9/29 14:30	78	3	2
2015/9/29 15:00	78	3	2
2015/9/29 15:30	79	3	2
2015/9/29 16:00	79	3	2
2015/9/29 16:30	79	3	2
2015/9/29 17:00	79	3	2
2015/9/29 17:30	79	3	2
2015/9/29 18:00	79	3	2
2015/9/29 18:30	79	3	2
2015/9/29 19:00	79	3	2
2015/9/29 19:30	78	3	2
2015/9/29 20:00	78	3	2
2015/9/29 20:30	79	3	2
2015/9/29 21:00	79	3	2
2015/9/29 21:30	78	3	2
2015/9/29 22:00	78	3	2
2015/9/29 22:30	78	3	2
2015/9/29 23:00	79	3	2
2015/9/29 23:30	79	3	2

**Monitoring data by a monitoring car\* at Fukushima Daiichi Nuclear Power Station ( $\mu$  Sv/h)**

\* The data from monitoring car may deficit as the vehicle may change monitoring point.

\*About the direction of the wind and the wind velocity,we are measuring with the weather observation meter of the 10m higher.

\*“-”: the wind velocity/“CALM”:the wind direction is below 0.5m/s.

Measuring Point	Measurement Date	$\gamma$ Ray	Neutron Ray	Weather	Wind Direction	Wind Velocity (m/s)
West Gate	2015/9/29 0:00	1.4	<0.01	Cloudy	NNW	1.2
West Gate	2015/9/29 0:10	1.4	<0.01	Cloudy	-	CALM
West Gate	2015/9/29 0:20	1.4	<0.01	Cloudy	NW	0.9
West Gate	2015/9/29 0:30	1.4	<0.01	Cloudy	WNW	0.7
West Gate	2015/9/29 0:40	1.4	<0.01	Cloudy	NNW	0.6
West Gate	2015/9/29 0:50	1.4	<0.01	Cloudy	WSW	1.0
West Gate	2015/9/29 1:00	1.4	<0.01	Cloudy	NNW	1.0
West Gate	2015/9/29 1:10	1.4	<0.01	Cloudy	NNW	1.4
West Gate	2015/9/29 1:20	1.4	<0.01	Cloudy	NNW	1.1
West Gate	2015/9/29 1:30	1.4	<0.01	Cloudy	NNW	1.0
West Gate	2015/9/29 1:40	1.4	<0.01	Cloudy	NNW	1.2
West Gate	2015/9/29 1:50	1.4	<0.01	Cloudy	NNW	0.8
West Gate	2015/9/29 2:00	1.4	<0.01	Cloudy	NNW	1.4
West Gate	2015/9/29 2:10	1.4	<0.01	Cloudy	NW	1.1
West Gate	2015/9/29 2:20	1.4	<0.01	Cloudy	N	1.3
West Gate	2015/9/29 2:30	1.4	<0.01	Cloudy	N	1.6
West Gate	2015/9/29 2:40	1.4	<0.01	Cloudy	NNW	1.3
West Gate	2015/9/29 2:50	1.4	<0.01	Cloudy	NNW	0.9
West Gate	2015/9/29 3:00	1.4	<0.01	Cloudy	NNW	1.0
West Gate	2015/9/29 3:10	1.4	<0.01	Cloudy	NNW	0.8
West Gate	2015/9/29 3:20	1.4	<0.01	Cloudy	WNW	0.7
West Gate	2015/9/29 3:30	1.4	<0.01	Cloudy	NNW	0.9
West Gate	2015/9/29 3:40	1.4	<0.01	Cloudy	NNW	1.3
West Gate	2015/9/29 3:50	1.4	<0.01	Cloudy	NNW	1.0
West Gate	2015/9/29 4:00	1.4	<0.01	Cloudy	NNW	1.2
West Gate	2015/9/29 4:10	1.4	<0.01	Cloudy	NNW	1.1
West Gate	2015/9/29 4:20	1.4	<0.01	Cloudy	NNW	1.0
West Gate	2015/9/29 4:30	1.4	<0.01	Cloudy	NNW	1.2
West Gate	2015/9/29 4:40	1.4	<0.01	Cloudy	NW	1.1
West Gate	2015/9/29 4:50	1.4	<0.01	Cloudy	WNW	0.7
West Gate	2015/9/29 5:00	1.4	<0.01	Cloudy	NW	1.0
West Gate	2015/9/29 5:10	1.4	<0.01	Cloudy	NW	1.0
West Gate	2015/9/29 5:20	1.4	<0.01	Cloudy	NW	1.1
West Gate	2015/9/29 5:30	1.4	<0.01	Cloudy	WNW	0.8
West Gate	2015/9/29 5:40	1.4	<0.01	Cloudy	W	0.8
West Gate	2015/9/29 5:50	1.4	<0.01	Cloudy	WNW	0.9
West Gate	2015/9/29 6:00	1.4	<0.01	Cloudy	W	1.0
West Gate	2015/9/29 6:10	1.4	<0.01	Cloudy	WNW	1.0
West Gate	2015/9/29 6:20	1.4	<0.01	Cloudy	NW	1.1
West Gate	2015/9/29 6:30	1.4	<0.01	Cloudy	NNW	1.1
West Gate	2015/9/29 6:40	1.4	<0.01	Cloudy	WNW	1.6
West Gate	2015/9/29 6:50	1.4	<0.01	Cloudy	WNW	1.0
West Gate	2015/9/29 7:00	1.4	<0.01	Cloudy	WNW	1.3
West Gate	2015/9/29 7:10	1.4	<0.01	Cloudy	W	1.0
West Gate	2015/9/29 7:20	1.4	<0.01	Cloudy	W	1.1
West Gate	2015/9/29 7:30	1.4	<0.01	Cloudy	WNW	0.7
West Gate	2015/9/29 7:40	1.4	<0.01	Cloudy	W	0.7
West Gate	2015/9/29 7:50	1.4	<0.01	Cloudy	W	1.0
West Gate	2015/9/29 8:00	1.4	<0.01	Cloudy	W	1.0
West Gate	2015/9/29 8:10	1.4	<0.01	Cloudy	WNW	0.9
West Gate	2015/9/29 8:20	1.4	<0.01	Cloudy	W	0.9
West Gate	2015/9/29 8:30	1.4	<0.01	Cloudy	W	0.8
West Gate	2015/9/29 8:40	1.4	<0.01	Cloudy	W	1.1
West Gate	2015/9/29 8:50	1.4	<0.01	Cloudy	W	1.0
West Gate	2015/9/29 9:00	1.4	<0.01	Cloudy	WSW	0.9
West Gate	2015/9/29 9:10	1.4	<0.01	Fine	WNW	0.9
West Gate	2015/9/29 9:20	1.4	<0.01	Fine	NW	0.6
West Gate	2015/9/29 9:30	1.4	<0.01	Fine	W	0.6
West Gate	2015/9/29 9:40	1.4	<0.01	Fine	W	0.6
West Gate	2015/9/29 9:50	1.4	<0.01	Fine	WSW	1.6
West Gate	2015/9/29 10:00	1.4	<0.01	Fine	W	1.3
West Gate	2015/9/29 10:10	1.4	<0.01	Fine	W	1.0
West Gate	2015/9/29 10:20	1.4	<0.01	Fine	W	1.2
West Gate	2015/9/29 10:30	1.4	<0.01	Fine	W	1.6
West Gate	2015/9/29 10:40	1.4	<0.01	Fine	W	1.8
West Gate	2015/9/29 10:50	1.4	<0.01	Fine	WSW	1.1
West Gate	2015/9/29 11:00	1.4	<0.01	Fine	W	1.3
West Gate	2015/9/29 11:10	1.4	<0.01	Fine	NW	2.4

Measuring Point	Measurement Date	$\gamma$ Ray	Neutron Ray	Weather	Wind Direction	Wind Velocity (m/s)
West Gate	2015/9/29 11:20	1.4	<0.01	Fine	NW	1.7
West Gate	2015/9/29 11:30	1.4	<0.01	Fine	WNW	1.4
West Gate	2015/9/29 11:40	1.4	<0.01	Fine	WNW	1.7
West Gate	2015/9/29 11:50	1.4	<0.01	Fine	WNW	1.6
West Gate	2015/9/29 12:00	1.4	<0.01	Fine	WSW	1.9
West Gate	2015/9/29 12:10	1.4	<0.01	Fine	W	1.7
West Gate	2015/9/29 12:20	1.4	<0.01	Fine	WNW	0.7
West Gate	2015/9/29 12:30	1.4	<0.01	Fine	ENE	2.8
West Gate	2015/9/29 12:40	1.4	<0.01	Fine	ESE	3.1
West Gate	2015/9/29 12:50	1.4	<0.01	Fine	SE	2.9
West Gate	2015/9/29 13:00	1.4	<0.01	Fine	SE	2.6
West Gate	2015/9/29 13:10	1.4	<0.01	Fine	SE	2.9
West Gate	2015/9/29 13:20	1.4	<0.01	Fine	SE	2.8
West Gate	2015/9/29 13:30	1.4	<0.01	Fine	-	CALM
West Gate	2015/9/29 13:40	1.4	<0.01	Fine	NNW	1.8
West Gate	2015/9/29 13:50	1.4	<0.01	Fine	NW	2.7
West Gate	2015/9/29 14:00	1.4	<0.01	Fine	NW	2.3
West Gate	2015/9/29 14:10	1.4	<0.01	Fine	NNW	2.2
West Gate	2015/9/29 14:20	1.4	<0.01	Fine	N	0.7
West Gate	2015/9/29 14:30	1.4	<0.01	Fine	N	2.1
West Gate	2015/9/29 14:40	1.4	<0.01	Fine	NNE	2.2
West Gate	2015/9/29 14:50	1.4	<0.01	Fine	N	1.6
West Gate	2015/9/29 15:00	1.4	<0.01	Fine	-	CALM
West Gate	2015/9/29 15:10	1.4	<0.01	Fine	NW	2.0
West Gate	2015/9/29 15:20	1.4	<0.01	Fine	NW	2.6
West Gate	2015/9/29 15:30	1.4	<0.01	Fine	WNW	3.3
West Gate	2015/9/29 15:40	1.4	<0.01	Fine	NW	3.2
West Gate	2015/9/29 15:50	1.4	<0.01	Fine	N	3.9
West Gate	2015/9/29 16:00	1.4	<0.01	Fine	N	4.0
West Gate	2015/9/29 16:10	1.4	<0.01	Fine	N	2.7
West Gate	2015/9/29 16:20	1.4	<0.01	Fine	NNW	2.0
West Gate	2015/9/29 16:30	1.4	<0.01	Fine	N	2.9
West Gate	2015/9/29 16:40	1.4	<0.01	Fine	N	1.7
West Gate	2015/9/29 16:50	1.4	<0.01	Fine	NNW	1.3
West Gate	2015/9/29 17:00	1.4	<0.01	Fine	N	1.5
West Gate	2015/9/29 17:10	1.4	<0.01	Fine	NNE	2.5
West Gate	2015/9/29 17:20	1.4	<0.01	Fine	NNE	2.2
West Gate	2015/9/29 17:30	1.4	<0.01	Fine	N	2.6
West Gate	2015/9/29 17:40	1.4	<0.01	Fine	NNE	2.5
West Gate	2015/9/29 17:50	1.4	<0.01	Fine	NNE	2.6
West Gate	2015/9/29 18:00	1.4	<0.01	Fine	N	3.5
West Gate	2015/9/29 18:10	1.4	<0.01	Fine	N	3.5
West Gate	2015/9/29 18:20	1.4	<0.01	Fine	N	2.6
West Gate	2015/9/29 18:30	1.4	<0.01	Fine	N	3.0
West Gate	2015/9/29 18:40	1.4	<0.01	Fine	NNW	2.9
West Gate	2015/9/29 18:50	1.4	<0.01	Fine	NNW	3.3
West Gate	2015/9/29 19:00	1.4	<0.01	Fine	NW	2.3
West Gate	2015/9/29 19:10	1.4	<0.01	Fine	NNW	2.6
West Gate	2015/9/29 19:20	1.4	<0.01	Fine	NNW	3.4
West Gate	2015/9/29 19:30	1.4	<0.01	Fine	NW	2.4
West Gate	2015/9/29 19:40	1.4	<0.01	Fine	NW	3.9
West Gate	2015/9/29 19:50	1.4	<0.01	Fine	NW	4.6
West Gate	2015/9/29 20:00	1.4	<0.01	Fine	NW	4.0
West Gate	2015/9/29 20:10	1.4	<0.01	Fine	NW	4.3
West Gate	2015/9/29 20:20	1.4	<0.01	Fine	NW	3.9
West Gate	2015/9/29 20:30	1.4	<0.01	Fine	NW	3.8
West Gate	2015/9/29 20:40	1.4	<0.01	Fine	NW	3.8
West Gate	2015/9/29 20:50	1.4	<0.01	Fine	NW	4.2
West Gate	2015/9/29 21:00	1.4	<0.01	Fine	NW	3.3
West Gate	2015/9/29 21:10	1.4	<0.01	Fine	NW	2.9
West Gate	2015/9/29 21:20	1.4	<0.01	Fine	NW	2.3
West Gate	2015/9/29 21:30	1.4	<0.01	Fine	NNW	1.3
West Gate	2015/9/29 21:40	1.4	<0.01	Fine	NW	1.9
West Gate	2015/9/29 21:50	1.4	<0.01	Fine	NW	2.7
West Gate	2015/9/29 22:00	1.4	<0.01	Fine	WNW	3.1
West Gate	2015/9/29 22:10	1.4	<0.01	Fine	WNW	4.3
West Gate	2015/9/29 22:20	1.4	<0.01	Fine	NW	4.1
West Gate	2015/9/29 22:30	1.4	<0.01	Fine	NW	3.7
West Gate	2015/9/29 22:40	1.4	<0.01	Fine	NW	3.7
West Gate	2015/9/29 22:50	1.4	<0.01	Fine	WNW	4.0
West Gate	2015/9/29 23:00	1.4	<0.01	Fine	WNW	4.4
West Gate	2015/9/29 23:10	1.4	<0.01	Fine	NW	4.3
West Gate	2015/9/29 23:20	1.4	<0.01	Cloudy	NW	3.8
West Gate	2015/9/29 23:30	1.4	<0.01	Cloudy	NW	2.7
West Gate	2015/9/29 23:40	1.4	<0.01	Cloudy	NNW	1.8
West Gate	2015/9/29 23:50	1.4	<0.01	Cloudy	N	1.1



# Fukushima Daiichi Nuclear Power Plant

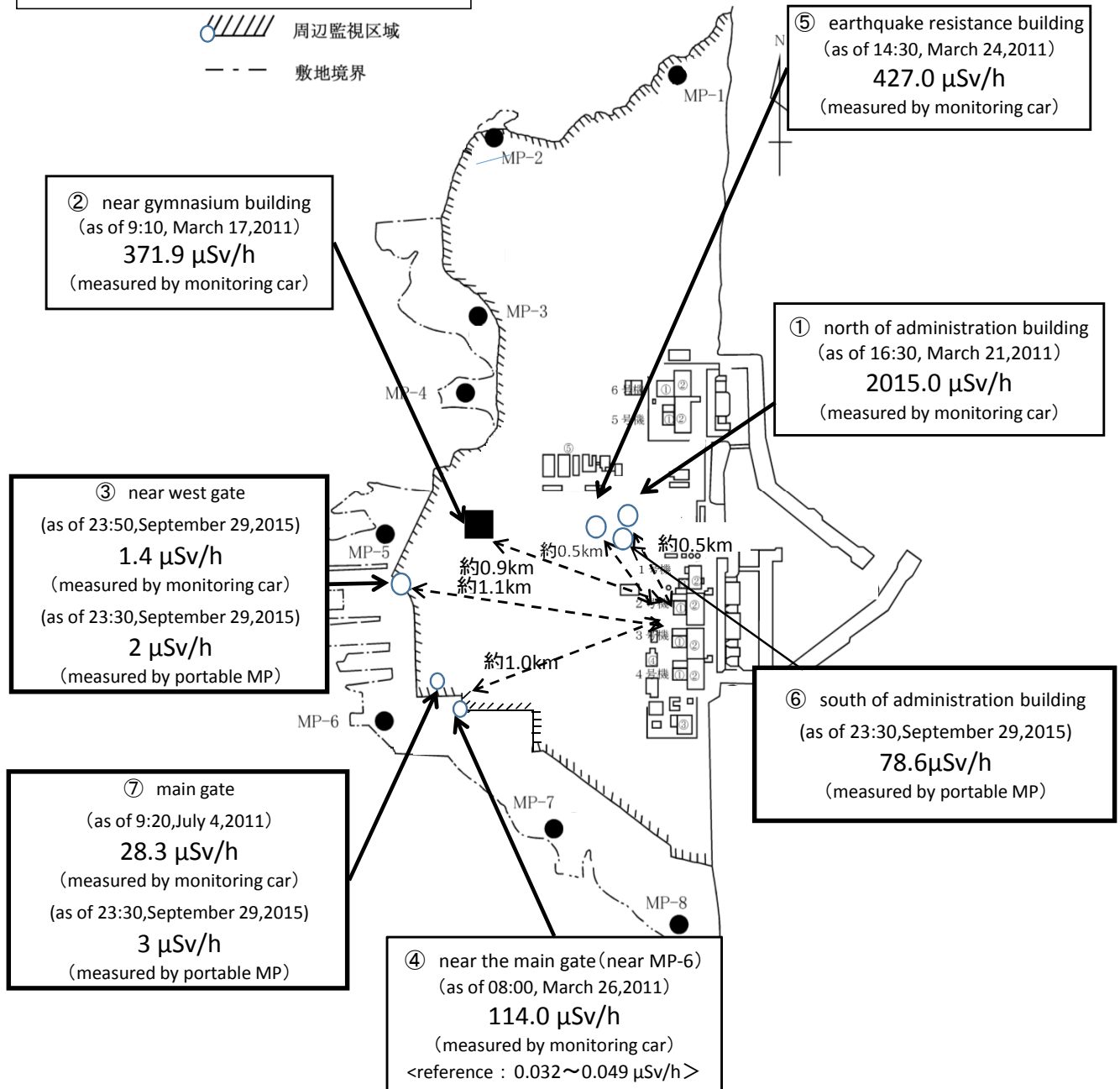
2015/9/29

周辺監視区域 : supervised outside area

as of 23:50

敷地境界 : site boundary

 周辺監視区域  
 敷地境界



※Reference data indicate the normal fluctuation range of airborne radiation rate.