

Fixed point Monitoring Status by Temporary Monitoring Post at Fukushima Daiichi Nuclear Power Station

Date	Radiation Dose Rate (μ Sv/h) At the Main Buiding	Radiation Dose Rate (μ Sv/h) At the Main Gate	Radiation Dose Rate (μ Sv/h) At the West Gate
2015/9/27 0:00	77	3	2
2015/9/27 0:30	77	3	2
2015/9/27 1:00	77	3	2
2015/9/27 1:30	77	3	2
2015/9/27 2:00	77	3	2
2015/9/27 2:30	77	3	2
2015/9/27 3:00	77	3	2
2015/9/27 3:30	77	3	2
2015/9/27 4:00	77	3	2
2015/9/27 4:30	77	3	2
2015/9/27 5:00	77	3	2
2015/9/27 5:30	77	3	2
2015/9/27 6:00	77	3	2
2015/9/27 6:30	77	3	2
2015/9/27 7:00	77	3	2
2015/9/27 7:30	77	3	2
2015/9/27 8:00	77	3	2
2015/9/27 8:30	77	3	2
2015/9/27 9:00	78	3	2
2015/9/27 9:30	77	3	2
2015/9/27 10:00	77	3	2
2015/9/27 10:30	77	3	2
2015/9/27 11:00	77	3	2
2015/9/27 11:30	77	3	2
2015/9/27 12:00	77	3	2
2015/9/27 12:30	78	3	2
2015/9/27 13:00	77	3	2
2015/9/27 13:30	77	3	2
2015/9/27 14:00	78	3	2
2015/9/27 14:30	78	3	2
2015/9/27 15:00	78	3	2
2015/9/27 15:30	78	3	2
2015/9/27 16:00	78	3	2
2015/9/27 16:30	78	3	2
2015/9/27 17:00	78	3	2
2015/9/27 17:30	78	3	2
2015/9/27 18:00	78	3	2
2015/9/27 18:30	78	3	2
2015/9/27 19:00	78	3	2
2015/9/27 19:30	77	3	2
2015/9/27 20:00	77	3	2
2015/9/27 20:30	77	3	2
2015/9/27 21:00	77	3	2
2015/9/27 21:30	77	3	2
2015/9/27 22:00	77	3	2
2015/9/27 22:30	77	3	2
2015/9/27 23:00	77	3	2
2015/9/27 23:30	77	3	2

Monitoring data by a monitoring car* at Fukushima Daiichi Nuclear Power Station (μ Sv/h)

* The data from monitoring car may deficit as the vehicle may change monitoring point.

*About the direction of the wind and the wind velocity,we are measuring with the weather observation meter of the 10m higher.

*“-”: the wind velocity/“CALM”:the wind direction is below 0.5m/s.

Measuring Point	Measurement Date	γ Ray	Neutron Ray	Weather	Wind Direction	Wind Velocity (m/s)
West Gate	2015/9/27 0:00	1.4	<0.01	Cloudy	WNW	0.7
West Gate	2015/9/27 0:10	1.4	<0.01	Cloudy	NW	0.8
West Gate	2015/9/27 0:20	1.4	<0.01	Cloudy	NW	1.1
West Gate	2015/9/27 0:30	1.4	<0.01	Cloudy	WNW	0.8
West Gate	2015/9/27 0:40	1.4	<0.01	Cloudy	WSW	0.8
West Gate	2015/9/27 0:50	1.4	<0.01	Cloudy	WNW	0.7
West Gate	2015/9/27 1:00	1.4	<0.01	Cloudy	WNW	0.5
West Gate	2015/9/27 1:10	1.4	<0.01	Cloudy	-	CALM
West Gate	2015/9/27 1:20	1.4	<0.01	Cloudy	W	0.6
West Gate	2015/9/27 1:30	1.4	<0.01	Cloudy	WNW	0.6
West Gate	2015/9/27 1:40	1.4	<0.01	Cloudy	WNW	1.2
West Gate	2015/9/27 1:50	1.4	<0.01	Cloudy	NW	1.1
West Gate	2015/9/27 2:00	1.4	<0.01	Cloudy	NW	1.3
West Gate	2015/9/27 2:10	1.4	<0.01	Cloudy	WNW	1.0
West Gate	2015/9/27 2:20	1.4	<0.01	Cloudy	W	0.6
West Gate	2015/9/27 2:30	1.4	<0.01	Cloudy	W	0.6
West Gate	2015/9/27 2:40	1.4	<0.01	Cloudy	-	CALM
West Gate	2015/9/27 2:50	1.4	<0.01	Cloudy	WNW	0.7
West Gate	2015/9/27 3:00	1.4	<0.01	Cloudy	NW	1.1
West Gate	2015/9/27 3:10	1.4	<0.01	Cloudy	NW	1.1
West Gate	2015/9/27 3:20	1.4	<0.01	Cloudy	WNW	0.8
West Gate	2015/9/27 3:30	1.4	<0.01	Cloudy	-	CALM
West Gate	2015/9/27 3:40	1.4	<0.01	Cloudy	WNW	0.8
West Gate	2015/9/27 3:50	1.4	<0.01	Cloudy	WNW	1.0
West Gate	2015/9/27 4:00	1.4	<0.01	Cloudy	W	0.8
West Gate	2015/9/27 4:10	1.4	<0.01	Cloudy	WNW	1.1
West Gate	2015/9/27 4:20	1.4	<0.01	Cloudy	W	0.7
West Gate	2015/9/27 4:30	1.4	<0.01	Cloudy	WNW	0.7
West Gate	2015/9/27 4:40	1.4	<0.01	Cloudy	WSW	1.0
West Gate	2015/9/27 4:50	1.4	<0.01	Cloudy	W	0.9
West Gate	2015/9/27 5:00	1.4	<0.01	Cloudy	WNW	0.8
West Gate	2015/9/27 5:10	1.4	<0.01	Cloudy	NW	1.1
West Gate	2015/9/27 5:20	1.4	<0.01	Cloudy	NW	1.1
West Gate	2015/9/27 5:30	1.4	<0.01	Cloudy	NW	0.8
West Gate	2015/9/27 5:40	1.4	<0.01	Cloudy	NW	0.9
West Gate	2015/9/27 5:50	1.4	<0.01	Cloudy	NW	1.3
West Gate	2015/9/27 6:00	1.4	<0.01	Cloudy	NNW	1.3
West Gate	2015/9/27 6:10	1.4	<0.01	Cloudy	NNW	1.1
West Gate	2015/9/27 6:20	1.4	<0.01	Cloudy	NNW	1.2
West Gate	2015/9/27 6:30	1.4	<0.01	Cloudy	NW	0.8
West Gate	2015/9/27 6:40	1.4	<0.01	Cloudy	NW	1.0
West Gate	2015/9/27 6:50	1.4	<0.01	Cloudy	WNW	0.7
West Gate	2015/9/27 7:00	1.4	<0.01	Cloudy	NW	1.2
West Gate	2015/9/27 7:10	1.4	<0.01	Cloudy	NW	1.1
West Gate	2015/9/27 7:20	1.4	<0.01	Cloudy	NW	0.9
West Gate	2015/9/27 7:30	1.4	<0.01	Cloudy	NNW	1.1
West Gate	2015/9/27 7:40	1.4	<0.01	Cloudy	NNW	1.3
West Gate	2015/9/27 7:50	1.4	<0.01	Cloudy	NNW	1.0
West Gate	2015/9/27 8:00	1.4	<0.01	Cloudy	NNW	1.3
West Gate	2015/9/27 8:10	1.4	<0.01	Cloudy	NNW	1.0
West Gate	2015/9/27 8:20	1.4	<0.01	Cloudy	NNW	1.6
West Gate	2015/9/27 8:30	1.4	<0.01	Cloudy	N	1.8
West Gate	2015/9/27 8:40	1.4	<0.01	Cloudy	NNW	1.3
West Gate	2015/9/27 8:50	1.4	<0.01	Cloudy	NNW	1.5
West Gate	2015/9/27 9:00	1.4	<0.01	Cloudy	NNW	2.4
West Gate	2015/9/27 9:10	1.4	<0.01	Cloudy	NNW	1.2
West Gate	2015/9/27 9:20	1.4	<0.01	Cloudy	NNW	1.2
West Gate	2015/9/27 9:30	1.4	<0.01	Cloudy	NNW	1.2
West Gate	2015/9/27 9:40	1.4	<0.01	Cloudy	NNW	1.5
West Gate	2015/9/27 9:50	1.4	<0.01	Cloudy	N	1.6
West Gate	2015/9/27 10:00	1.4	<0.01	Cloudy	N	1.8
West Gate	2015/9/27 10:10	1.4	<0.01	Cloudy	N	2.0
West Gate	2015/9/27 10:20	1.4	<0.01	Cloudy	N	1.7
West Gate	2015/9/27 10:30	1.4	<0.01	Cloudy	N	1.8
West Gate	2015/9/27 10:40	1.4	<0.01	Cloudy	N	2.0
West Gate	2015/9/27 10:50	1.4	<0.01	Cloudy	NNE	1.7
West Gate	2015/9/27 11:00	1.4	<0.01	Cloudy	NNE	2.4
West Gate	2015/9/27 11:10	1.4	<0.01	Cloudy	NNE	1.8



Measuring Point	Measurement Date	γ Ray	Neutron Ray	Weather	Wind Direction	Wind Velocity (m/s)
West Gate	2015/9/27 11:20	1.4	<0.01	Cloudy	N	1.8
West Gate	2015/9/27 11:30	1.4	<0.01	Cloudy	N	1.7
West Gate	2015/9/27 11:40	1.4	<0.01	Cloudy	N	1.4
West Gate	2015/9/27 11:50	1.4	<0.01	Cloudy	N	1.6
West Gate	2015/9/27 12:00	1.4	<0.01	Cloudy	N	1.1
West Gate	2015/9/27 12:10	1.4	<0.01	Cloudy	ENE	1.7
West Gate	2015/9/27 12:20	1.4	<0.01	Cloudy	NE	2.4
West Gate	2015/9/27 12:30	1.4	<0.01	Cloudy	NE	2.5
West Gate	2015/9/27 12:40	1.4	<0.01	Cloudy	NE	2.9
West Gate	2015/9/27 12:50	1.4	<0.01	Cloudy	NE	2.4
West Gate	2015/9/27 13:00	1.4	<0.01	Cloudy	NE	2.3
West Gate	2015/9/27 13:10	1.4	<0.01	Cloudy	NE	2.2
West Gate	2015/9/27 13:20	1.4	<0.01	Cloudy	NE	1.9
West Gate	2015/9/27 13:30	1.4	<0.01	Cloudy	NE	2.0
West Gate	2015/9/27 13:40	1.4	<0.01	Cloudy	NE	1.7
West Gate	2015/9/27 13:50	1.4	<0.01	Cloudy	E	1.4
West Gate	2015/9/27 14:00	1.4	<0.01	Cloudy	ENE	1.5
West Gate	2015/9/27 14:10	1.4	<0.01	Fine	E	1.7
West Gate	2015/9/27 14:20	1.4	<0.01	Fine	ESE	1.5
West Gate	2015/9/27 14:30	1.4	<0.01	Fine	E	1.8
West Gate	2015/9/27 14:40	1.4	<0.01	Fine	ESE	1.6
West Gate	2015/9/27 14:50	1.4	<0.01	Fine	ESE	1.6
West Gate	2015/9/27 15:00	1.4	<0.01	Fine	ESE	1.7
West Gate	2015/9/27 15:10	1.4	<0.01	Fine	ESE	1.3
West Gate	2015/9/27 15:20	1.4	<0.01	Fine	E	1.6
West Gate	2015/9/27 15:30	1.4	<0.01	Fine	ESE	1.3
West Gate	2015/9/27 15:40	1.4	<0.01	Fine	ESE	1.4
West Gate	2015/9/27 15:50	1.4	<0.01	Fine	ESE	1.3
West Gate	2015/9/27 16:00	1.4	<0.01	Fine	ESE	0.9
West Gate	2015/9/27 16:10	1.4	<0.01	Fine	SSE	0.9
West Gate	2015/9/27 16:20	1.4	<0.01	Fine	SE	0.8
West Gate	2015/9/27 16:30	1.4	<0.01	Fine	ESE	0.6
West Gate	2015/9/27 16:40	1.4	<0.01	Fine	ESE	1.1
West Gate	2015/9/27 16:50	1.4	<0.01	Fine	SE	0.9
West Gate	2015/9/27 17:00	1.4	<0.01	Fine	SE	0.7
West Gate	2015/9/27 17:10	1.4	<0.01	Fine	SSE	1.3
West Gate	2015/9/27 17:20	1.4	<0.01	Fine	SSE	1.4
West Gate	2015/9/27 17:30	1.4	<0.01	Fine	SE	1.0
West Gate	2015/9/27 17:40	1.4	<0.01	Fine	SE	0.7
West Gate	2015/9/27 17:50	1.4	<0.01	Fine	S	0.7
West Gate	2015/9/27 18:00	1.4	<0.01	Fine	SSW	0.8
West Gate	2015/9/27 18:10	1.4	<0.01	Cloudy	-	CALM
West Gate	2015/9/27 18:20	1.4	<0.01	Cloudy	NW	1.0
West Gate	2015/9/27 18:30	1.4	<0.01	Cloudy	WNW	1.2
West Gate	2015/9/27 18:40	1.4	<0.01	Cloudy	WSW	1.5
West Gate	2015/9/27 18:50	1.4	<0.01	Cloudy	W	1.6
West Gate	2015/9/27 19:00	1.4	<0.01	Cloudy	WNW	0.8
West Gate	2015/9/27 19:10	1.4	<0.01	Cloudy	NW	0.9
West Gate	2015/9/27 19:20	1.4	<0.01	Cloudy	WSW	0.7
West Gate	2015/9/27 19:30	1.4	<0.01	Cloudy	WSW	1.0
West Gate	2015/9/27 19:40	1.4	<0.01	Cloudy	W	0.8
West Gate	2015/9/27 19:50	1.4	<0.01	Cloudy	WNW	1.1
West Gate	2015/9/27 20:00	1.4	<0.01	Cloudy	WNW	1.0
West Gate	2015/9/27 20:10	1.4	<0.01	Cloudy	WNW	1.0
West Gate	2015/9/27 20:20	1.4	<0.01	Cloudy	WNW	0.7
West Gate	2015/9/27 20:30	1.4	<0.01	Cloudy	NW	1.6
West Gate	2015/9/27 20:40	1.4	<0.01	Cloudy	WNW	1.8
West Gate	2015/9/27 20:50	1.4	<0.01	Cloudy	WNW	1.3
West Gate	2015/9/27 21:00	1.4	<0.01	Cloudy	WNW	1.6
West Gate	2015/9/27 21:10	1.4	<0.01	Cloudy	W	0.7
West Gate	2015/9/27 21:20	1.4	<0.01	Cloudy	W	0.6
West Gate	2015/9/27 21:30	1.4	<0.01	Cloudy	-	CALM
West Gate	2015/9/27 21:40	1.4	<0.01	Cloudy	-	CALM
West Gate	2015/9/27 21:50	1.4	<0.01	Cloudy	WNW	1.3
West Gate	2015/9/27 22:00	1.4	<0.01	Cloudy	WNW	1.0
West Gate	2015/9/27 22:10	1.4	<0.01	Cloudy	-	CALM
West Gate	2015/9/27 22:20	1.4	<0.01	Cloudy	NNW	0.6
West Gate	2015/9/27 22:30	1.4	<0.01	Cloudy	NNE	0.8
West Gate	2015/9/27 22:40	1.4	<0.01	Cloudy	NNW	1.4
West Gate	2015/9/27 22:50	1.4	<0.01	Cloudy	NW	1.8
West Gate	2015/9/27 23:00	1.4	<0.01	Cloudy	WNW	2.3
West Gate	2015/9/27 23:10	1.4	<0.01	Cloudy	WNW	2.4
West Gate	2015/9/27 23:20	1.4	<0.01	Fine	WNW	2.2
West Gate	2015/9/27 23:30	1.4	<0.01	Fine	NW	1.4
West Gate	2015/9/27 23:40	1.4	<0.01	Fine	NW	1.3
West Gate	2015/9/27 23:50	1.4	<0.01	Fine	W	0.6

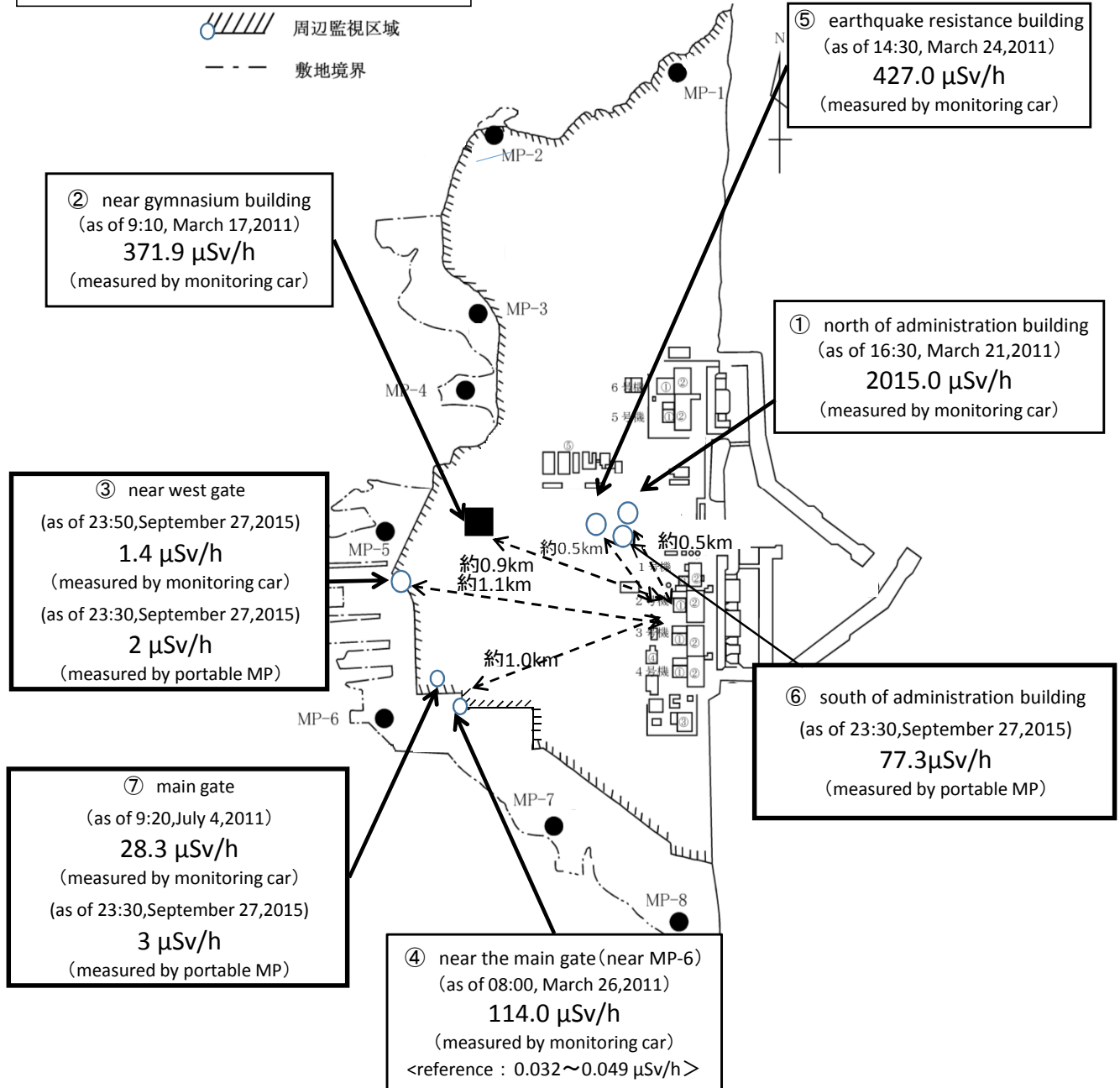
Fukushima Daiichi Nuclear Power Plant

2015/9/27

周辺監視区域 : supervised outside area
敷地境界 : site boundary

as of 23:50

 周辺監視区域
 敷地境界



※Reference data indicate the normal fluctuation range of airborne radiation rate.