

Fixed point Monitoring Status by Temporary Monitoring Post at Fukushima Daiichi Nuclear Power Station

Date	Radiation Dose Rate ( $\mu$ Sv/h) At the Main Buiding	Radiation Dose Rate ( $\mu$ Sv/h) At the Main Gate	Radiation Dose Rate ( $\mu$ Sv/h) At the West Gate
2015/9/23 0:00	78	3	2
2015/9/23 0:30	78	3	2
2015/9/23 1:00	78	3	2
2015/9/23 1:30	78	3	2
2015/9/23 2:00	78	3	2
2015/9/23 2:30	78	3	2
2015/9/23 3:00	78	3	2
2015/9/23 3:30	79	3	2
2015/9/23 4:00	79	3	2
2015/9/23 4:30	78	3	2
2015/9/23 5:00	78	3	2
2015/9/23 5:30	79	3	2
2015/9/23 6:00	79	3	2
2015/9/23 6:30	79	3	2
2015/9/23 7:00	79	3	2
2015/9/23 7:30	79	3	2
2015/9/23 8:00	79	3	2
2015/9/23 8:30	79	3	2
2015/9/23 9:00	79	3	2
2015/9/23 9:30	80	3	2
2015/9/23 10:00	80	3	2
2015/9/23 10:30	80	3	2
2015/9/23 11:00	80	3	2
2015/9/23 11:30	80	3	2
2015/9/23 12:00	81	3	2
2015/9/23 12:30	81	3	2
2015/9/23 13:00	81	3	2
2015/9/23 13:30	81	3	2
2015/9/23 14:00	81	3	2
2015/9/23 14:30	81	3	2
2015/9/23 15:00	80	3	2
2015/9/23 15:30	80	3	2
2015/9/23 16:00	80	3	2
2015/9/23 16:30	80	3	2
2015/9/23 17:00	80	3	2
2015/9/23 17:30	80	3	2
2015/9/23 18:00	80	3	2
2015/9/23 18:30	80	3	2
2015/9/23 19:00	80	3	2
2015/9/23 19:30	80	3	2
2015/9/23 20:00	80	3	2
2015/9/23 20:30	80	3	2
2015/9/23 21:00	79	3	2
2015/9/23 21:30	80	3	2
2015/9/23 22:00	79	3	2
2015/9/23 22:30	79	3	2
2015/9/23 23:00	79	3	2
2015/9/23 23:30	79	3	2

**Monitoring data by a monitoring car\* at Fukushima Daiichi Nuclear Power Station ( $\mu$  Sv/h)**

\* The data from monitoring car may deficit as the vehicle may change monitoring point.

\*About the direction of the wind and the wind velocity,we are measuring with the weather observation meter of the 10m higher.

\*“-”: the wind velocity/“CALM”:the wind direction is below 0.5m/s.



Measuring Point	Measurement Date	$\gamma$ Ray	Neutron Ray	Weather	Wind Direction	Wind Velocity (m/s)
West Gate	2015/9/23 0:00	1.4	<0.01	Fine	WNW	0.9
West Gate	2015/9/23 0:10	1.4	<0.01	Fine	WNW	0.8
West Gate	2015/9/23 0:20	1.4	<0.01	Fine	W	0.8
West Gate	2015/9/23 0:30	1.4	<0.01	Fine	WNW	0.7
West Gate	2015/9/23 0:40	1.4	<0.01	Fine	W	0.6
West Gate	2015/9/23 0:50	1.4	<0.01	Fine	W	0.9
West Gate	2015/9/23 1:00	1.4	<0.01	Fine	WNW	1.1
West Gate	2015/9/23 1:10	1.4	<0.01	Fine	WNW	1.1
West Gate	2015/9/23 1:20	1.4	<0.01	Fine	W	1.0
West Gate	2015/9/23 1:30	1.4	<0.01	Fine	W	1.2
West Gate	2015/9/23 1:40	1.4	<0.01	Fine	WNW	1.3
West Gate	2015/9/23 1:50	1.4	<0.01	Fine	WNW	1.1
West Gate	2015/9/23 2:00	1.4	<0.01	Fine	WNW	1.4
West Gate	2015/9/23 2:10	1.4	<0.01	Fine	WNW	1.2
West Gate	2015/9/23 2:20	1.4	<0.01	Fine	WNW	1.1
West Gate	2015/9/23 2:30	1.4	<0.01	Fine	WNW	1.2
West Gate	2015/9/23 2:40	1.4	<0.01	Fine	WNW	1.1
West Gate	2015/9/23 2:50	1.4	<0.01	Fine	WNW	0.9
West Gate	2015/9/23 3:00	1.4	<0.01	Fine	WNW	1.2
West Gate	2015/9/23 3:10	1.4	<0.01	Fine	WNW	1.1
West Gate	2015/9/23 3:20	1.4	<0.01	Fine	WNW	0.9
West Gate	2015/9/23 3:30	1.4	<0.01	Fine	WNW	1.0
West Gate	2015/9/23 3:40	1.4	<0.01	Fine	W	0.7
West Gate	2015/9/23 3:50	1.4	<0.01	Fine	W	0.7
West Gate	2015/9/23 4:00	1.4	<0.01	Fine	W	0.9
West Gate	2015/9/23 4:10	1.4	<0.01	Fine	W	0.9
West Gate	2015/9/23 4:20	1.4	<0.01	Fine	WNW	1.0
West Gate	2015/9/23 4:30	1.4	<0.01	Fine	WNW	1.0
West Gate	2015/9/23 4:40	1.4	<0.01	Fine	WNW	1.0
West Gate	2015/9/23 4:50	1.4	<0.01	Fine	WNW	1.5
West Gate	2015/9/23 5:00	1.4	<0.01	Fine	WNW	1.5
West Gate	2015/9/23 5:10	1.4	<0.01	Cloudy	WNW	1.1
West Gate	2015/9/23 5:20	1.4	<0.01	Cloudy	WNW	1.2
West Gate	2015/9/23 5:30	1.4	<0.01	Cloudy	WNW	1.2
West Gate	2015/9/23 5:40	1.4	<0.01	Cloudy	WNW	1.2
West Gate	2015/9/23 5:50	1.4	<0.01	Cloudy	WNW	1.2
West Gate	2015/9/23 6:00	1.4	<0.01	Cloudy	WNW	1.6
West Gate	2015/9/23 6:10	1.4	<0.01	Cloudy	NW	1.6
West Gate	2015/9/23 6:20	1.4	<0.01	Cloudy	WNW	1.3
West Gate	2015/9/23 6:30	1.4	<0.01	Cloudy	WNW	0.9
West Gate	2015/9/23 6:40	1.4	<0.01	Cloudy	WNW	1.3
West Gate	2015/9/23 6:50	1.4	<0.01	Cloudy	WNW	1.5
West Gate	2015/9/23 7:00	1.4	<0.01	Cloudy	WNW	1.2
West Gate	2015/9/23 7:10	1.5	<0.01	Cloudy	WNW	1.1
West Gate	2015/9/23 7:20	1.4	<0.01	Cloudy	WNW	1.3
West Gate	2015/9/23 7:30	1.4	<0.01	Cloudy	WNW	0.8
West Gate	2015/9/23 7:40	1.4	<0.01	Cloudy	W	0.8
West Gate	2015/9/23 7:50	1.4	<0.01	Cloudy	WNW	1.4
West Gate	2015/9/23 8:00	1.5	<0.01	Cloudy	NW	1.4
West Gate	2015/9/23 8:10	1.5	<0.01	Cloudy	NW	0.9
West Gate	2015/9/23 8:20	1.5	<0.01	Cloudy	NW	0.8
West Gate	2015/9/23 8:30	1.4	<0.01	Cloudy	WNW	0.6
West Gate	2015/9/23 8:40	1.5	<0.01	Cloudy	WNW	0.6
West Gate	2015/9/23 8:50	1.4	<0.01	Cloudy	N	0.9
West Gate	2015/9/23 9:00	1.5	<0.01	Cloudy	N	1.4
West Gate	2015/9/23 9:10	1.4	<0.01	Cloudy	N	1.5
West Gate	2015/9/23 9:20	1.4	<0.01	Cloudy	N	1.0
West Gate	2015/9/23 9:30	1.4	<0.01	Cloudy	N	0.9
West Gate	2015/9/23 9:40	1.4	<0.01	Cloudy	N	1.0
West Gate	2015/9/23 9:50	1.4	<0.01	Cloudy	N	1.0
West Gate	2015/9/23 10:00	1.4	<0.01	Cloudy	-	CALM
West Gate	2015/9/23 10:10	1.5	<0.01	Cloudy	-	CALM
West Gate	2015/9/23 10:20	1.4	<0.01	Cloudy	-	CALM
West Gate	2015/9/23 10:30	1.5	<0.01	Cloudy	ENE	1.6
West Gate	2015/9/23 10:40	1.4	<0.01	Cloudy	NE	2.3
West Gate	2015/9/23 10:50	1.4	<0.01	Cloudy	ENE	2.4
West Gate	2015/9/23 11:00	1.5	<0.01	Cloudy	NE	2.3
West Gate	2015/9/23 11:10	1.4	<0.01	Cloudy	NE	2.7

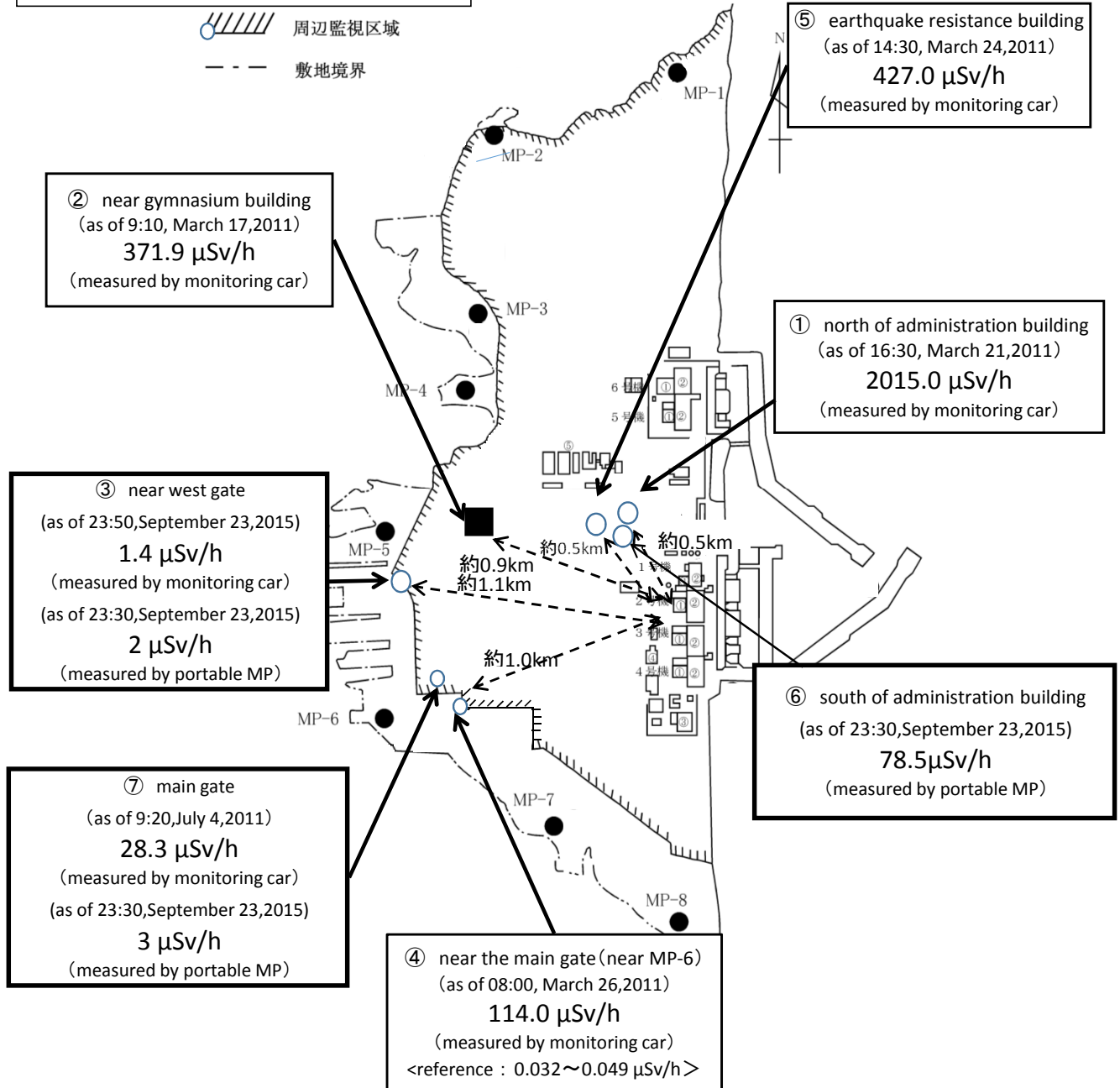
Measuring Point	Measurement Date	$\gamma$ Ray	Neutron Ray	Weather	Wind Direction	Wind Velocity (m/s)
West Gate	2015/9/23 11:20	1.4	<0.01	Cloudy	NE	2.8
West Gate	2015/9/23 11:30	1.4	<0.01	Fine	ENE	2.0
West Gate	2015/9/23 11:40	1.4	<0.01	Fine	ENE	2.2
West Gate	2015/9/23 11:50	1.5	<0.01	Fine	ENE	2.5
West Gate	2015/9/23 12:00	1.5	<0.01	Fine	ENE	2.6
West Gate	2015/9/23 12:10	1.4	<0.01	Fine	E	2.1
West Gate	2015/9/23 12:20	1.4	<0.01	Fine	ENE	2.4
West Gate	2015/9/23 12:30	1.4	<0.01	Fine	E	2.6
West Gate	2015/9/23 12:40	1.4	<0.01	Fine	E	2.7
West Gate	2015/9/23 12:50	1.4	<0.01	Fine	ENE	2.6
West Gate	2015/9/23 13:00	1.4	<0.01	Fine	ENE	2.5
West Gate	2015/9/23 13:10	1.4	<0.01	Fine	ENE	3.0
West Gate	2015/9/23 13:20	1.4	<0.01	Fine	E	2.8
West Gate	2015/9/23 13:30	1.4	<0.01	Fine	E	2.4
West Gate	2015/9/23 13:40	1.5	<0.01	Fine	E	2.4
West Gate	2015/9/23 13:50	1.4	<0.01	Fine	E	1.9
West Gate	2015/9/23 14:00	1.4	<0.01	Fine	ENE	1.8
West Gate	2015/9/23 14:10	1.4	<0.01	Fine	ENE	2.5
West Gate	2015/9/23 14:20	1.4	<0.01	Fine	NE	2.9
West Gate	2015/9/23 14:30	1.4	<0.01	Fine	NE	2.8
West Gate	2015/9/23 14:40	1.5	<0.01	Fine	NE	2.2
West Gate	2015/9/23 14:50	1.4	<0.01	Fine	NE	1.7
West Gate	2015/9/23 15:00	1.4	<0.01	Fine	ENE	1.3
West Gate	2015/9/23 15:10	1.5	<0.01	Fine	E	1.6
West Gate	2015/9/23 15:20	1.4	<0.01	Fine	E	1.2
West Gate	2015/9/23 15:30	1.4	<0.01	Fine	ENE	1.6
West Gate	2015/9/23 15:40	1.5	<0.01	Fine	ENE	2.0
West Gate	2015/9/23 15:50	1.5	<0.01	Fine	E	1.4
West Gate	2015/9/23 16:00	1.5	<0.01	Fine	E	1.1
West Gate	2015/9/23 16:10	1.4	<0.01	Fine	ENE	1.1
West Gate	2015/9/23 16:20	1.4	<0.01	Fine	ENE	1.6
West Gate	2015/9/23 16:30	1.5	<0.01	Fine	ENE	1.3
West Gate	2015/9/23 16:40	1.5	<0.01	Fine	ESE	0.5
West Gate	2015/9/23 16:50	1.5	<0.01	Fine	SSE	1.2
West Gate	2015/9/23 17:00	1.4	<0.01	Fine	S	1.1
West Gate	2015/9/23 17:10	1.4	<0.01	Fine	SSE	0.8
West Gate	2015/9/23 17:20	1.4	<0.01	Fine	SSE	1.1
West Gate	2015/9/23 17:30	1.4	<0.01	Fine	SSE	1.1
West Gate	2015/9/23 17:40	1.5	<0.01	Fine	SSW	1.1
West Gate	2015/9/23 17:50	1.4	<0.01	Fine	SSW	1.2
West Gate	2015/9/23 18:00	1.4	<0.01	Fine	SSW	1.0
West Gate	2015/9/23 18:10	1.4	<0.01	Fine	SSW	0.8
West Gate	2015/9/23 18:20	1.4	<0.01	Fine	S	0.9
West Gate	2015/9/23 18:30	1.4	<0.01	Fine	SSW	0.9
West Gate	2015/9/23 18:40	1.4	<0.01	Fine	-	CALM
West Gate	2015/9/23 18:50	1.4	<0.01	Fine	-	CALM
West Gate	2015/9/23 19:00	1.4	<0.01	Fine	-	CALM
West Gate	2015/9/23 19:10	1.4	<0.01	Fine	WNW	0.6
West Gate	2015/9/23 19:20	1.4	<0.01	Fine	WNW	1.1
West Gate	2015/9/23 19:30	1.4	<0.01	Fine	WNW	0.9
West Gate	2015/9/23 19:40	1.4	<0.01	Fine	WNW	0.7
West Gate	2015/9/23 19:50	1.4	<0.01	Fine	WNW	0.9
West Gate	2015/9/23 20:00	1.5	<0.01	Fine	WNW	0.8
West Gate	2015/9/23 20:10	1.4	<0.01	Fine	WNW	1.1
West Gate	2015/9/23 20:20	1.4	<0.01	Fine	WNW	1.2
West Gate	2015/9/23 20:30	1.5	<0.01	Fine	WNW	0.7
West Gate	2015/9/23 20:40	1.4	<0.01	Fine	WNW	0.7
West Gate	2015/9/23 20:50	1.4	<0.01	Fine	WNW	1.0
West Gate	2015/9/23 21:00	1.4	<0.01	Fine	WNW	1.0
West Gate	2015/9/23 21:10	1.4	<0.01	Fine	NW	0.6
West Gate	2015/9/23 21:20	1.4	<0.01	Fine	WNW	0.8
West Gate	2015/9/23 21:30	1.4	<0.01	Fine	WNW	0.8
West Gate	2015/9/23 21:40	1.4	<0.01	Fine	WNW	1.0
West Gate	2015/9/23 21:50	1.4	<0.01	Fine	WNW	1.2
West Gate	2015/9/23 22:00	1.4	<0.01	Fine	WNW	0.9
West Gate	2015/9/23 22:10	1.4	<0.01	Fine	WNW	1.0
West Gate	2015/9/23 22:20	1.4	<0.01	Fine	WNW	1.2
West Gate	2015/9/23 22:30	1.4	<0.01	Fine	WNW	1.1
West Gate	2015/9/23 22:40	1.4	<0.01	Fine	WNW	1.0
West Gate	2015/9/23 22:50	1.4	<0.01	Fine	WNW	1.2
West Gate	2015/9/23 23:00	1.4	<0.01	Fine	WNW	1.2
West Gate	2015/9/23 23:10	1.4	<0.01	Fine	WNW	1.4
West Gate	2015/9/23 23:20	1.4	<0.01	Fine	WNW	1.4
West Gate	2015/9/23 23:30	1.4	<0.01	Fine	WNW	1.1
West Gate	2015/9/23 23:40	1.4	<0.01	Fine	WNW	0.9
West Gate	2015/9/23 23:50	1.4	<0.01	Fine	WNW	0.8

# Fukushima Daiichi Nuclear Power Plant

2015/9/23  
as of 23:50

周辺監視区域 : supervised outside area  
敷地境界 : site boundary

 周辺監視区域  
 敷地境界



※Reference data indicate the normal fluctuation range of airborne radiation rate.