

Fixed point Monitoring Status by Temporary Monitoring Post at Fukushima Daiichi Nuclear Power Station

Date	Radiation Dose Rate (μ Sv/h) At the Main Buiding	Radiation Dose Rate (μ Sv/h) At the Main Gate	Radiation Dose Rate (μ Sv/h) At the West Gate
2015/9/15 0:00	79	3	2
2015/9/15 0:30	79	3	2
2015/9/15 1:00	79	3	2
2015/9/15 1:30	79	3	2
2015/9/15 2:00	79	3	2
2015/9/15 2:30	79	3	2
2015/9/15 3:00	79	3	2
2015/9/15 3:30	80	3	2
2015/9/15 4:00	80	3	2
2015/9/15 4:30	80	3	2
2015/9/15 5:00	80	3	2
2015/9/15 5:30	80	3	2
2015/9/15 6:00	80	3	2
2015/9/15 6:30	80	3	2
2015/9/15 7:00	80	3	2
2015/9/15 7:30	80	3	2
2015/9/15 8:00	80	3	2
2015/9/15 8:30	80	3	2
2015/9/15 9:00	80	3	2
2015/9/15 9:30	80	3	2
2015/9/15 10:00	80	3	2
2015/9/15 10:30	80	3	2
2015/9/15 11:00	80	3	2
2015/9/15 11:30	80	3	2
2015/9/15 12:00	80	3	2
2015/9/15 12:30	80	3	2
2015/9/15 13:00	80	3	2
2015/9/15 13:30	80	3	2
2015/9/15 14:00	80	3	2
2015/9/15 14:30	80	3	2
2015/9/15 15:00	81	3	2
2015/9/15 15:30	80	3	2
2015/9/15 16:00	80	3	2
2015/9/15 16:30	80	3	2
2015/9/15 17:00	80	3	2
2015/9/15 17:30	80	3	2
2015/9/15 18:00	80	3	2
2015/9/15 18:30	80	3	2
2015/9/15 19:00	81	3	2
2015/9/15 19:30	80	3	2
2015/9/15 20:00	80	3	2
2015/9/15 20:30	79	3	2
2015/9/15 21:00	80	3	2
2015/9/15 21:30	80	3	2
2015/9/15 22:00	79	3	2
2015/9/15 22:30	79	3	2
2015/9/15 23:00	79	3	2
2015/9/15 23:30	79	3	2

Monitoring data by a monitoring car* at Fukushima Daiichi Nuclear Power Station (μ Sv/h)

* The data from monitoring car may deficit as the vehicle may change monitoring point.

*About the direction of the wind and the wind velocity,we are measuring with the weather observation meter of the 10m higher.

*"-": the wind velocity/"CALM":the wind direction is below 0.5m/s.



Measuring Point	Measurement Date	γ Ray	Neutron Ray	Weather	Wind Direction	Wind Velocity (m/s)
West Gate	2015/9/15 0:00	1.4	<0.01	Cloudy	WNW	0.7
West Gate	2015/9/15 0:10	1.4	<0.01	Cloudy	WNW	0.7
West Gate	2015/9/15 0:20	1.4	<0.01	Cloudy	WNW	1.1
West Gate	2015/9/15 0:30	1.4	<0.01	Cloudy	NW	1.5
West Gate	2015/9/15 0:40	1.4	<0.01	Cloudy	WNW	1.3
West Gate	2015/9/15 0:50	1.4	<0.01	Cloudy	NW	1.4
West Gate	2015/9/15 1:00	1.4	<0.01	Cloudy	NW	1.6
West Gate	2015/9/15 1:10	1.4	<0.01	Cloudy	NW	1.5
West Gate	2015/9/15 1:20	1.4	<0.01	Cloudy	NW	1.8
West Gate	2015/9/15 1:30	1.4	<0.01	Cloudy	WNW	1.5
West Gate	2015/9/15 1:40	1.4	<0.01	Cloudy	NW	1.5
West Gate	2015/9/15 1:50	1.4	<0.01	Cloudy	NW	1.4
West Gate	2015/9/15 2:00	1.4	<0.01	Cloudy	NW	1.4
West Gate	2015/9/15 2:10	1.4	<0.01	Cloudy	NW	1.5
West Gate	2015/9/15 2:20	1.4	<0.01	Cloudy	NW	1.5
West Gate	2015/9/15 2:30	1.4	<0.01	Cloudy	WNW	1.7
West Gate	2015/9/15 2:40	1.4	<0.01	Cloudy	NW	1.3
West Gate	2015/9/15 2:50	1.4	<0.01	Cloudy	NW	1.1
West Gate	2015/9/15 3:00	1.4	<0.01	Cloudy	NW	1.4
West Gate	2015/9/15 3:10	1.4	<0.01	Cloudy	NW	1.3
West Gate	2015/9/15 3:20	1.4	<0.01	Cloudy	NW	1.0
West Gate	2015/9/15 3:30	1.4	<0.01	Cloudy	NNW	1.2
West Gate	2015/9/15 3:40	1.4	<0.01	Cloudy	NNW	0.9
West Gate	2015/9/15 3:50	1.4	<0.01	Cloudy	NW	1.1
West Gate	2015/9/15 4:00	1.4	<0.01	Cloudy	NW	1.1
West Gate	2015/9/15 4:10	1.4	<0.01	Cloudy	NW	1.4
West Gate	2015/9/15 4:20	1.4	<0.01	Cloudy	NW	1.3
West Gate	2015/9/15 4:30	1.4	<0.01	Cloudy	NW	1.4
West Gate	2015/9/15 4:40	1.4	<0.01	Cloudy	NW	1.5
West Gate	2015/9/15 4:50	1.4	<0.01	Cloudy	NW	1.8
West Gate	2015/9/15 5:00	1.4	<0.01	Cloudy	NW	1.8
West Gate	2015/9/15 5:10	1.4	<0.01	Cloudy	NW	1.4
West Gate	2015/9/15 5:20	1.4	<0.01	Cloudy	NNW	1.4
West Gate	2015/9/15 5:30	1.4	<0.01	Cloudy	NNW	1.3
West Gate	2015/9/15 5:40	1.4	<0.01	Cloudy	NW	1.3
West Gate	2015/9/15 5:50	1.4	<0.01	Cloudy	NW	1.7
West Gate	2015/9/15 6:00	1.4	<0.01	Cloudy	NW	2.0
West Gate	2015/9/15 6:10	1.4	<0.01	Cloudy	NW	1.7
West Gate	2015/9/15 6:20	1.4	<0.01	Cloudy	NNW	1.3
West Gate	2015/9/15 6:30	1.4	<0.01	Cloudy	NW	1.5
West Gate	2015/9/15 6:40	1.4	<0.01	Cloudy	NNW	1.4
West Gate	2015/9/15 6:50	1.4	<0.01	Cloudy	NNW	1.6
West Gate	2015/9/15 7:00	1.4	<0.01	Cloudy	NNW	1.1
West Gate	2015/9/15 7:10	1.4	<0.01	Cloudy	NW	1.6
West Gate	2015/9/15 7:20	1.5	<0.01	Cloudy	NW	1.3
West Gate	2015/9/15 7:30	1.4	<0.01	Cloudy	NW	1.4
West Gate	2015/9/15 7:40	1.4	<0.01	Cloudy	NW	1.6
West Gate	2015/9/15 7:50	1.4	<0.01	Cloudy	NW	1.9
West Gate	2015/9/15 8:00	1.4	<0.01	Cloudy	NW	1.3
West Gate	2015/9/15 8:10	1.4	<0.01	Cloudy	NNW	1.3
West Gate	2015/9/15 8:20	1.4	<0.01	Cloudy	NNW	1.3
West Gate	2015/9/15 8:30	1.4	<0.01	Cloudy	NNW	1.3
West Gate	2015/9/15 8:40	1.4	<0.01	Cloudy	NNW	1.7
West Gate	2015/9/15 8:50	1.4	<0.01	Cloudy	NNW	2.1
West Gate	2015/9/15 9:00	1.5	<0.01	Cloudy	N	2.9
West Gate	2015/9/15 9:10	1.4	<0.01	Cloudy	N	3.5
West Gate	2015/9/15 9:20	1.4	<0.01	Cloudy	N	3.7
West Gate	2015/9/15 9:30	1.4	<0.01	Cloudy	N	3.5
West Gate	2015/9/15 9:40	1.4	<0.01	Cloudy	N	3.4
West Gate	2015/9/15 9:50	1.4	<0.01	Cloudy	N	3.2
West Gate	2015/9/15 10:00	1.4	<0.01	Cloudy	NNE	3.1
West Gate	2015/9/15 10:10	1.4	<0.01	Fine	NNE	2.6
West Gate	2015/9/15 10:20	1.4	<0.01	Fine	NE	3.4
West Gate	2015/9/15 10:30	1.4	<0.01	Fine	NNE	3.2
West Gate	2015/9/15 10:40	1.4	<0.01	Fine	NE	3.6
West Gate	2015/9/15 10:50	1.4	<0.01	Fine	NE	3.7
West Gate	2015/9/15 11:00	1.4	<0.01	Fine	NE	2.9
West Gate	2015/9/15 11:10	1.4	<0.01	Fine	NE	3.0

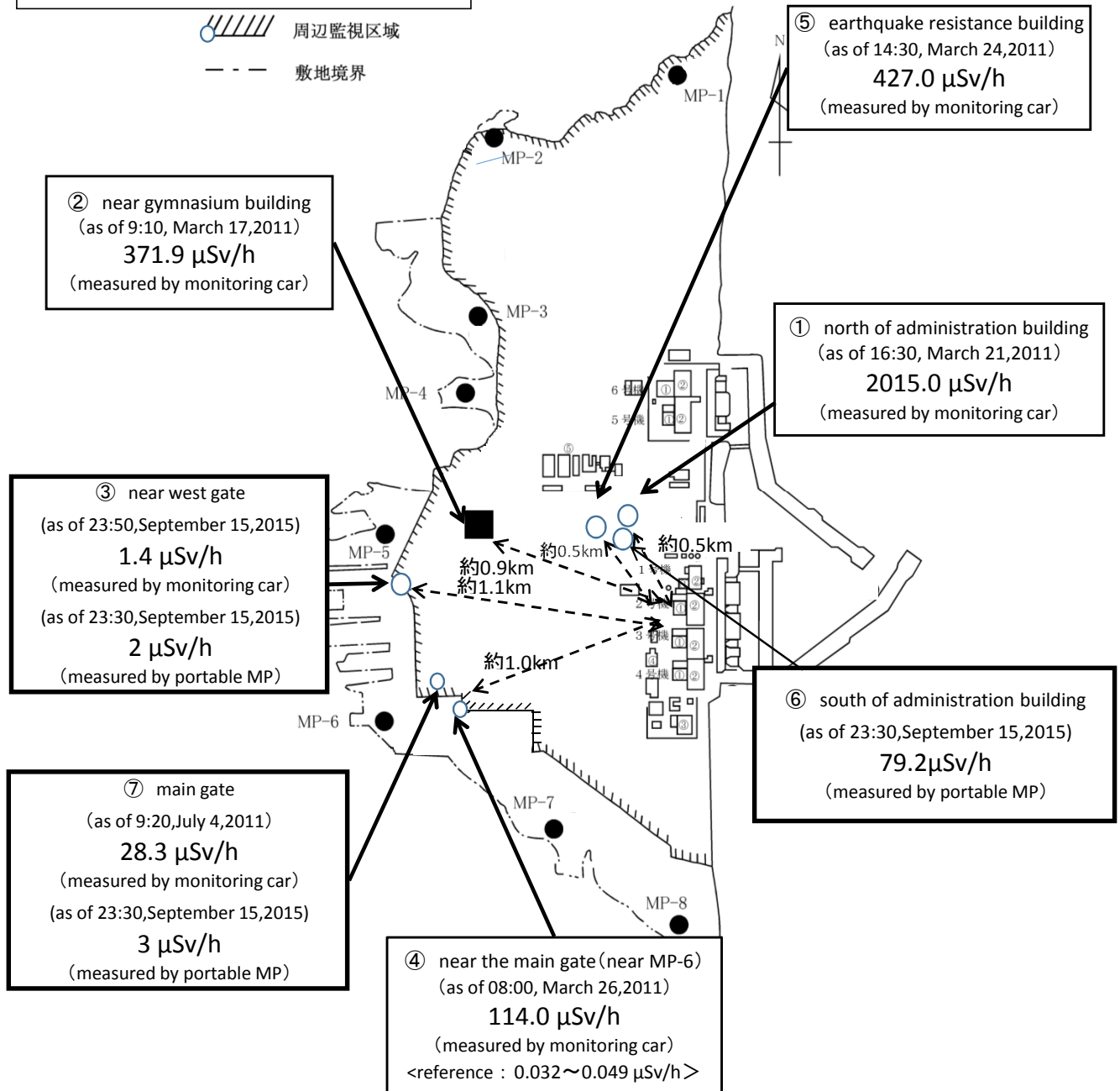
Measuring Point	Measurement Date	γ Ray	Neutron Ray	Weather	Wind Direction	Wind Velocity (m/s)
West Gate	2015/9/15 11:20	1.4	<0.01	Fine	NE	3.3
West Gate	2015/9/15 11:30	1.4	<0.01	Fine	NE	3.7
West Gate	2015/9/15 11:40	1.4	<0.01	Fine	NE	3.2
West Gate	2015/9/15 11:50	1.4	<0.01	Fine	NE	3.5
West Gate	2015/9/15 12:00	1.4	<0.01	Fine	NE	3.4
West Gate	2015/9/15 12:10	1.4	<0.01	Fine	NNE	3.3
West Gate	2015/9/15 12:20	1.4	<0.01	Fine	NNE	3.2
West Gate	2015/9/15 12:30	1.4	<0.01	Fine	NNE	3.6
West Gate	2015/9/15 12:40	1.4	<0.01	Fine	NNE	3.3
West Gate	2015/9/15 12:50	1.4	<0.01	Fine	NE	3.0
West Gate	2015/9/15 13:00	1.4	<0.01	Fine	ENE	3.2
West Gate	2015/9/15 13:10	1.4	<0.01	Fine	NE	3.6
West Gate	2015/9/15 13:20	1.4	<0.01	Fine	NE	3.4
West Gate	2015/9/15 13:30	1.4	<0.01	Fine	NE	3.1
West Gate	2015/9/15 13:40	1.4	<0.01	Fine	NE	3.3
West Gate	2015/9/15 13:50	1.4	<0.01	Fine	NE	3.3
West Gate	2015/9/15 14:00	1.4	<0.01	Fine	ENE	3.4
West Gate	2015/9/15 14:10	1.4	<0.01	Fine	ENE	3.3
West Gate	2015/9/15 14:20	1.4	<0.01	Fine	ENE	3.7
West Gate	2015/9/15 14:30	1.4	<0.01	Fine	NE	3.4
West Gate	2015/9/15 14:40	1.4	<0.01	Fine	NE	3.1
West Gate	2015/9/15 14:50	1.4	<0.01	Fine	NE	2.9
West Gate	2015/9/15 15:00	1.4	<0.01	Fine	NE	2.7
West Gate	2015/9/15 15:10	1.4	<0.01	Fine	NE	2.7
West Gate	2015/9/15 15:20	1.4	<0.01	Fine	ENE	2.0
West Gate	2015/9/15 15:30	1.4	<0.01	Fine	ENE	2.2
West Gate	2015/9/15 15:40	1.4	<0.01	Fine	NE	2.4
West Gate	2015/9/15 15:50	1.4	<0.01	Fine	NE	2.0
West Gate	2015/9/15 16:00	1.4	<0.01	Fine	NE	1.7
West Gate	2015/9/15 16:10	1.4	<0.01	Fine	ENE	1.8
West Gate	2015/9/15 16:20	1.4	<0.01	Fine	NE	1.9
West Gate	2015/9/15 16:30	1.4	<0.01	Fine	ENE	1.5
West Gate	2015/9/15 16:40	1.4	<0.01	Fine	ENE	1.3
West Gate	2015/9/15 16:50	1.4	<0.01	Fine	ENE	1.3
West Gate	2015/9/15 17:00	1.4	<0.01	Fine	ENE	1.1
West Gate	2015/9/15 17:10	1.4	<0.01	Fine	ENE	0.9
West Gate	2015/9/15 17:20	1.4	<0.01	Fine	ENE	0.6
West Gate	2015/9/15 17:30	1.4	<0.01	Fine	NNE	0.7
West Gate	2015/9/15 17:40	1.4	<0.01	Fine	NNW	0.8
West Gate	2015/9/15 17:50	1.4	<0.01	Fine	NW	0.6
West Gate	2015/9/15 18:00	1.4	<0.01	Fine	NW	0.7
West Gate	2015/9/15 18:10	1.4	<0.01	Cloudy	W	0.6
West Gate	2015/9/15 18:20	1.4	<0.01	Cloudy	WNW	0.9
West Gate	2015/9/15 18:30	1.4	<0.01	Cloudy	WNW	1.0
West Gate	2015/9/15 18:40	1.4	<0.01	Cloudy	W	0.6
West Gate	2015/9/15 18:50	1.4	<0.01	Cloudy	WNW	0.7
West Gate	2015/9/15 19:00	1.4	<0.01	Cloudy	W	0.7
West Gate	2015/9/15 19:10	1.4	<0.01	Cloudy	WNW	0.6
West Gate	2015/9/15 19:20	1.4	<0.01	Cloudy	WNW	0.8
West Gate	2015/9/15 19:30	1.4	<0.01	Cloudy	WNW	1.2
West Gate	2015/9/15 19:40	1.4	<0.01	Cloudy	WNW	1.0
West Gate	2015/9/15 19:50	1.4	<0.01	Cloudy	WNW	0.9
West Gate	2015/9/15 20:00	1.4	<0.01	Cloudy	WNW	0.6
West Gate	2015/9/15 20:10	1.4	<0.01	Cloudy	WNW	1.0
West Gate	2015/9/15 20:20	1.4	<0.01	Cloudy	WNW	0.8
West Gate	2015/9/15 20:30	1.4	<0.01	Cloudy	WNW	1.1
West Gate	2015/9/15 20:40	1.4	<0.01	Cloudy	WNW	1.1
West Gate	2015/9/15 20:50	1.4	<0.01	Cloudy	WNW	1.0
West Gate	2015/9/15 21:00	1.4	<0.01	Cloudy	WNW	0.9
West Gate	2015/9/15 21:10	1.4	<0.01	Cloudy	W	0.8
West Gate	2015/9/15 21:20	1.4	<0.01	Cloudy	W	0.6
West Gate	2015/9/15 21:30	1.4	<0.01	Cloudy	WNW	1.2
West Gate	2015/9/15 21:40	1.4	<0.01	Cloudy	WNW	0.8
West Gate	2015/9/15 21:50	1.4	<0.01	Cloudy	WNW	0.8
West Gate	2015/9/15 22:00	1.4	<0.01	Cloudy	W	0.7
West Gate	2015/9/15 22:10	1.4	<0.01	Cloudy	W	0.7
West Gate	2015/9/15 22:20	1.4	<0.01	Cloudy	WNW	0.7
West Gate	2015/9/15 22:30	1.4	<0.01	Cloudy	WNW	0.8
West Gate	2015/9/15 22:40	1.4	<0.01	Cloudy	W	0.7
West Gate	2015/9/15 22:50	1.4	<0.01	Cloudy	WNW	1.0
West Gate	2015/9/15 23:00	1.4	<0.01	Cloudy	WNW	1.2
West Gate	2015/9/15 23:10	1.4	<0.01	Cloudy	WNW	0.9
West Gate	2015/9/15 23:20	1.4	<0.01	Cloudy	WNW	1.1
West Gate	2015/9/15 23:30	1.4	<0.01	Cloudy	WNW	0.8
West Gate	2015/9/15 23:40	1.4	<0.01	Cloudy	W	0.7
West Gate	2015/9/15 23:50	1.4	<0.01	Cloudy	W	0.7

Fukushima Daiichi Nuclear Power Plant

2015/9/15
as of 23:50

周辺監視区域 : supervised outside area
敷地境界 : site boundary

 周辺監視区域
 敷地境界



※Reference data indicate the normal fluctuation range of airborne radiation rate.