

Fixed point Monitoring Status by Temporary Monitoring Post at Fukushima Daiichi Nuclear Power Station

Date	Radiation Dose Rate ( $\mu$ Sv/h) At the Main Buiding	Radiation Dose Rate ( $\mu$ Sv/h) At the Main Gate	Radiation Dose Rate ( $\mu$ Sv/h) At the West Gate
2015/9/14 0:00	77	3	2
2015/9/14 0:30	78	3	2
2015/9/14 1:00	77	3	2
2015/9/14 1:30	78	3	2
2015/9/14 2:00	78	3	2
2015/9/14 2:30	78	3	2
2015/9/14 3:00	78	3	2
2015/9/14 3:30	78	3	2
2015/9/14 4:00	78	3	2
2015/9/14 4:30	78	3	2
2015/9/14 5:00	78	3	2
2015/9/14 5:30	78	3	2
2015/9/14 6:00	78	3	2
2015/9/14 6:30	78	3	2
2015/9/14 7:00	78	3	2
2015/9/14 7:30	78	3	2
2015/9/14 8:00	78	3	2
2015/9/14 8:30	78	3	2
2015/9/14 9:00	78	3	2
2015/9/14 9:30	78	3	2
2015/9/14 10:00	78	3	2
2015/9/14 10:30	78	3	2
2015/9/14 11:00	79	3	2
2015/9/14 11:30	79	3	2
2015/9/14 12:00	78	3	2
2015/9/14 12:30	78	3	2
2015/9/14 13:00	78	3	2
2015/9/14 13:30	78	3	2
2015/9/14 14:00	78	3	2
2015/9/14 14:30	79	3	2
2015/9/14 15:00	79	3	2
2015/9/14 15:30	78	3	2
2015/9/14 16:00	79	3	2
2015/9/14 16:30	79	3	2
2015/9/14 17:00	79	3	2
2015/9/14 17:30	79	3	2
2015/9/14 18:00	79	3	2
2015/9/14 18:30	79	3	2
2015/9/14 19:00	80	3	2
2015/9/14 19:30	79	3	2
2015/9/14 20:00	79	3	2
2015/9/14 20:30	79	3	2
2015/9/14 21:00	79	3	2
2015/9/14 21:30	79	3	2
2015/9/14 22:00	79	3	2
2015/9/14 22:30	79	3	2
2015/9/14 23:00	78	3	2
2015/9/14 23:30	79	3	2

**Monitoring data by a monitoring car\* at Fukushima Daiichi Nuclear Power Station ( $\mu$  Sv/h)**

\* The data from monitoring car may deficit as the vehicle may change monitoring point.

\*About the direction of the wind and the wind velocity,we are measuring with the weather observation meter of the 10m higher.

\*"-": the wind velocity/"CALM":the wind direction is below 0.5m/s.

Measuring Point	Measurement Date	$\gamma$ Ray	Neutron Ray	Weather	Wind Direction	Wind Velocity (m/s)
West Gate	2015/9/14 0:00	1.4	<0.01	Cloudy	NW	1.0
West Gate	2015/9/14 0:10	1.4	<0.01	Cloudy	WNW	0.8
West Gate	2015/9/14 0:20	1.4	<0.01	Cloudy	NNW	1.0
West Gate	2015/9/14 0:30	1.4	<0.01	Cloudy	NNW	1.1
West Gate	2015/9/14 0:40	1.4	<0.01	Cloudy	NNW	1.1
West Gate	2015/9/14 0:50	1.4	<0.01	Cloudy	NW	1.6
West Gate	2015/9/14 1:00	1.4	<0.01	Cloudy	NW	1.7
West Gate	2015/9/14 1:10	1.4	<0.01	Cloudy	NNW	0.9
West Gate	2015/9/14 1:20	1.4	<0.01	Cloudy	NW	1.0
West Gate	2015/9/14 1:30	1.4	<0.01	Cloudy	NW	1.3
West Gate	2015/9/14 1:40	1.4	<0.01	Cloudy	NW	1.1
West Gate	2015/9/14 1:50	1.4	<0.01	Cloudy	NW	1.6
West Gate	2015/9/14 2:00	1.4	<0.01	Cloudy	WNW	1.4
West Gate	2015/9/14 2:10	1.4	<0.01	Cloudy	NW	1.4
West Gate	2015/9/14 2:20	1.4	<0.01	Cloudy	NNW	1.1
West Gate	2015/9/14 2:30	1.4	<0.01	Cloudy	NW	0.8
West Gate	2015/9/14 2:40	1.4	<0.01	Cloudy	NW	1.0
West Gate	2015/9/14 2:50	1.4	<0.01	Cloudy	WNW	0.9
West Gate	2015/9/14 3:00	1.4	<0.01	Cloudy	NW	1.2
West Gate	2015/9/14 3:10	1.4	<0.01	Cloudy	NW	1.0
West Gate	2015/9/14 3:20	1.4	<0.01	Cloudy	NW	1.0
West Gate	2015/9/14 3:30	1.4	<0.01	Cloudy	NW	0.7
West Gate	2015/9/14 3:40	1.4	<0.01	Cloudy	NW	0.7
West Gate	2015/9/14 3:50	1.4	<0.01	Cloudy	NNW	1.1
West Gate	2015/9/14 4:00	1.4	<0.01	Cloudy	NNW	1.2
West Gate	2015/9/14 4:10	1.4	<0.01	Cloudy	NNW	1.2
West Gate	2015/9/14 4:20	1.4	<0.01	Cloudy	N	1.8
West Gate	2015/9/14 4:30	1.4	<0.01	Cloudy	NNW	1.7
West Gate	2015/9/14 4:40	1.4	<0.01	Cloudy	NNW	1.1
West Gate	2015/9/14 4:50	1.4	<0.01	Cloudy	NW	1.1
West Gate	2015/9/14 5:00	1.4	<0.01	Cloudy	NNW	1.0
West Gate	2015/9/14 5:10	1.4	<0.01	Cloudy	NNW	1.4
West Gate	2015/9/14 5:20	1.4	<0.01	Cloudy	NNW	1.3
West Gate	2015/9/14 5:30	1.4	<0.01	Cloudy	NNW	1.1
West Gate	2015/9/14 5:40	1.4	<0.01	Cloudy	NNW	1.5
West Gate	2015/9/14 5:50	1.4	<0.01	Cloudy	NNW	2.0
West Gate	2015/9/14 6:00	1.4	<0.01	Cloudy	NNW	2.4
West Gate	2015/9/14 6:10	1.4	<0.01	Fine	NNW	2.3
West Gate	2015/9/14 6:20	1.4	<0.01	Fine	NNW	2.4
West Gate	2015/9/14 6:30	1.4	<0.01	Fine	NNW	2.4
West Gate	2015/9/14 6:40	1.4	<0.01	Fine	NNW	1.7
West Gate	2015/9/14 6:50	1.4	<0.01	Fine	NNW	1.8
West Gate	2015/9/14 7:00	1.4	<0.01	Fine	NW	1.6
West Gate	2015/9/14 7:10	1.4	<0.01	Fine	NW	1.5
West Gate	2015/9/14 7:20	1.4	<0.01	Fine	NNW	1.3
West Gate	2015/9/14 7:30	1.4	<0.01	Fine	NNW	1.9
West Gate	2015/9/14 7:40	1.4	<0.01	Fine	NNW	1.8
West Gate	2015/9/14 7:50	1.4	<0.01	Fine	NW	1.7
West Gate	2015/9/14 8:00	1.4	<0.01	Fine	WNW	1.8
West Gate	2015/9/14 8:10	1.4	<0.01	Cloudy	NW	1.3
West Gate	2015/9/14 8:20	1.4	<0.01	Cloudy	NNW	1.9
West Gate	2015/9/14 8:30	1.4	<0.01	Cloudy	NNW	2.1
West Gate	2015/9/14 8:40	1.4	<0.01	Cloudy	NNW	1.6
West Gate	2015/9/14 8:50	1.4	<0.01	Cloudy	NNW	1.3
West Gate	2015/9/14 9:00	1.4	<0.01	Cloudy	NNW	1.6
West Gate	2015/9/14 9:10	1.4	<0.01	Cloudy	NNW	2.2
West Gate	2015/9/14 9:20	1.4	<0.01	Cloudy	N	2.2
West Gate	2015/9/14 9:30	1.4	<0.01	Cloudy	N	2.0
West Gate	2015/9/14 9:40	1.4	<0.01	Cloudy	N	3.2
West Gate	2015/9/14 9:50	1.4	<0.01	Cloudy	N	2.7
West Gate	2015/9/14 10:00	1.4	<0.01	Cloudy	N	3.4
West Gate	2015/9/14 10:10	1.4	<0.01	Cloudy	N	3.6
West Gate	2015/9/14 10:20	1.4	<0.01	Cloudy	N	3.0
West Gate	2015/9/14 10:30	1.4	<0.01	Cloudy	N	4.1
West Gate	2015/9/14 10:40	1.4	<0.01	Cloudy	N	3.4
West Gate	2015/9/14 10:50	1.4	<0.01	Cloudy	N	3.1
West Gate	2015/9/14 11:00	1.4	<0.01	Cloudy	N	2.9
West Gate	2015/9/14 11:10	1.4	<0.01	Cloudy	N	3.8



Measuring Point	Measurement Date	$\gamma$ Ray	Neutron Ray	Weather	Wind Direction	Wind Velocity (m/s)
West Gate	2015/9/14 11:20	1.4	<0.01	Cloudy	N	3.9
West Gate	2015/9/14 11:30	1.4	<0.01	Cloudy	NNW	3.3
West Gate	2015/9/14 11:40	1.4	<0.01	Cloudy	N	3.0
West Gate	2015/9/14 11:50	1.4	<0.01	Cloudy	N	3.6
West Gate	2015/9/14 12:00	1.4	<0.01	Cloudy	N	3.5
West Gate	2015/9/14 12:10	1.4	<0.01	Fine	N	4.1
West Gate	2015/9/14 12:20	1.4	<0.01	Fine	N	3.7
West Gate	2015/9/14 12:30	1.4	<0.01	Fine	NNE	2.8
West Gate	2015/9/14 12:40	1.4	<0.01	Fine	NNE	3.6
West Gate	2015/9/14 12:50	1.4	<0.01	Fine	NNE	3.9
West Gate	2015/9/14 13:00	1.4	<0.01	Fine	NNE	3.3
West Gate	2015/9/14 13:10	1.4	<0.01	Fine	NNE	3.3
West Gate	2015/9/14 13:20	1.4	<0.01	Fine	NNE	3.2
West Gate	2015/9/14 13:30	1.4	<0.01	Fine	NNE	3.1
West Gate	2015/9/14 13:40	1.4	<0.01	Fine	NE	3.1
West Gate	2015/9/14 13:50	1.4	<0.01	Fine	NNE	3.3
West Gate	2015/9/14 14:00	1.4	<0.01	Fine	NE	3.2
West Gate	2015/9/14 14:10	1.4	<0.01	Fine	NNE	2.7
West Gate	2015/9/14 14:20	1.4	<0.01	Fine	NNE	3.0
West Gate	2015/9/14 14:30	1.4	<0.01	Fine	NNE	2.7
West Gate	2015/9/14 14:40	1.4	<0.01	Fine	NNE	3.3
West Gate	2015/9/14 14:50	1.4	<0.01	Fine	NNE	3.2
West Gate	2015/9/14 15:00	1.4	<0.01	Fine	NNE	3.1
West Gate	2015/9/14 15:10	1.4	<0.01	Fine	NNE	2.5
West Gate	2015/9/14 15:20	1.4	<0.01	Fine	NNE	2.0
West Gate	2015/9/14 15:30	1.4	<0.01	Fine	NNE	2.5
West Gate	2015/9/14 15:40	1.4	<0.01	Fine	NNE	2.4
West Gate	2015/9/14 15:50	1.4	<0.01	Fine	NNE	2.2
West Gate	2015/9/14 16:00	1.4	<0.01	Fine	NNE	2.0
West Gate	2015/9/14 16:10	1.4	<0.01	Fine	N	1.7
West Gate	2015/9/14 16:20	1.4	<0.01	Fine	N	1.3
West Gate	2015/9/14 16:30	1.4	<0.01	Fine	N	1.3
West Gate	2015/9/14 16:40	1.4	<0.01	Fine	N	1.2
West Gate	2015/9/14 16:50	1.4	<0.01	Fine	N	0.9
West Gate	2015/9/14 17:00	1.4	<0.01	Fine	N	1.4
West Gate	2015/9/14 17:10	1.4	<0.01	Fine	N	1.4
West Gate	2015/9/14 17:20	1.4	<0.01	Fine	N	1.6
West Gate	2015/9/14 17:30	1.4	<0.01	Fine	N	1.3
West Gate	2015/9/14 17:40	1.4	<0.01	Fine	N	1.0
West Gate	2015/9/14 17:50	1.4	<0.01	Fine	N	0.9
West Gate	2015/9/14 18:00	1.4	<0.01	Fine	NNE	1.0
West Gate	2015/9/14 18:10	1.4	<0.01	Cloudy	N	1.0
West Gate	2015/9/14 18:20	1.4	<0.01	Cloudy	NNW	1.0
West Gate	2015/9/14 18:30	1.4	<0.01	Cloudy	NNW	0.9
West Gate	2015/9/14 18:40	1.4	<0.01	Cloudy	NW	1.1
West Gate	2015/9/14 18:50	1.4	<0.01	Cloudy	WNW	1.2
West Gate	2015/9/14 19:00	1.4	<0.01	Cloudy	WNW	1.2
West Gate	2015/9/14 19:10	1.4	<0.01	Cloudy	NW	1.2
West Gate	2015/9/14 19:20	1.4	<0.01	Cloudy	WNW	1.3
West Gate	2015/9/14 19:30	1.4	<0.01	Cloudy	WNW	1.0
West Gate	2015/9/14 19:40	1.4	<0.01	Cloudy	WNW	0.8
West Gate	2015/9/14 19:50	1.4	<0.01	Cloudy	WNW	1.0
West Gate	2015/9/14 20:00	1.4	<0.01	Cloudy	WNW	1.2
West Gate	2015/9/14 20:10	1.4	<0.01	Cloudy	WNW	1.1
West Gate	2015/9/14 20:20	1.4	<0.01	Cloudy	WNW	0.9
West Gate	2015/9/14 20:30	1.4	<0.01	Cloudy	WNW	1.0
West Gate	2015/9/14 20:40	1.4	<0.01	Cloudy	WNW	1.2
West Gate	2015/9/14 20:50	1.4	<0.01	Cloudy	WNW	0.9
West Gate	2015/9/14 21:00	1.4	<0.01	Cloudy	WNW	0.9
West Gate	2015/9/14 21:10	1.4	<0.01	Cloudy	WNW	1.7
West Gate	2015/9/14 21:20	1.4	<0.01	Cloudy	WNW	2.0
West Gate	2015/9/14 21:30	1.4	<0.01	Cloudy	WNW	1.6
West Gate	2015/9/14 21:40	1.4	<0.01	Cloudy	WNW	1.1
West Gate	2015/9/14 21:50	1.4	<0.01	Cloudy	WNW	0.9
West Gate	2015/9/14 22:00	1.4	<0.01	Cloudy	WNW	1.1
West Gate	2015/9/14 22:10	1.4	<0.01	Cloudy	WNW	0.9
West Gate	2015/9/14 22:20	1.4	<0.01	Cloudy	WNW	0.9
West Gate	2015/9/14 22:30	1.4	<0.01	Cloudy	WNW	0.9
West Gate	2015/9/14 22:40	1.4	<0.01	Cloudy	NW	1.5
West Gate	2015/9/14 22:50	1.4	<0.01	Cloudy	WNW	1.4
West Gate	2015/9/14 23:00	1.4	<0.01	Cloudy	WNW	1.7
West Gate	2015/9/14 23:10	1.4	<0.01	Cloudy	WNW	0.8
West Gate	2015/9/14 23:20	1.4	<0.01	Cloudy	WNW	0.9
West Gate	2015/9/14 23:30	1.4	<0.01	Cloudy	WNW	1.3
West Gate	2015/9/14 23:40	1.4	<0.01	Cloudy	WNW	1.3
West Gate	2015/9/14 23:50	1.4	<0.01	Cloudy	WNW	0.9

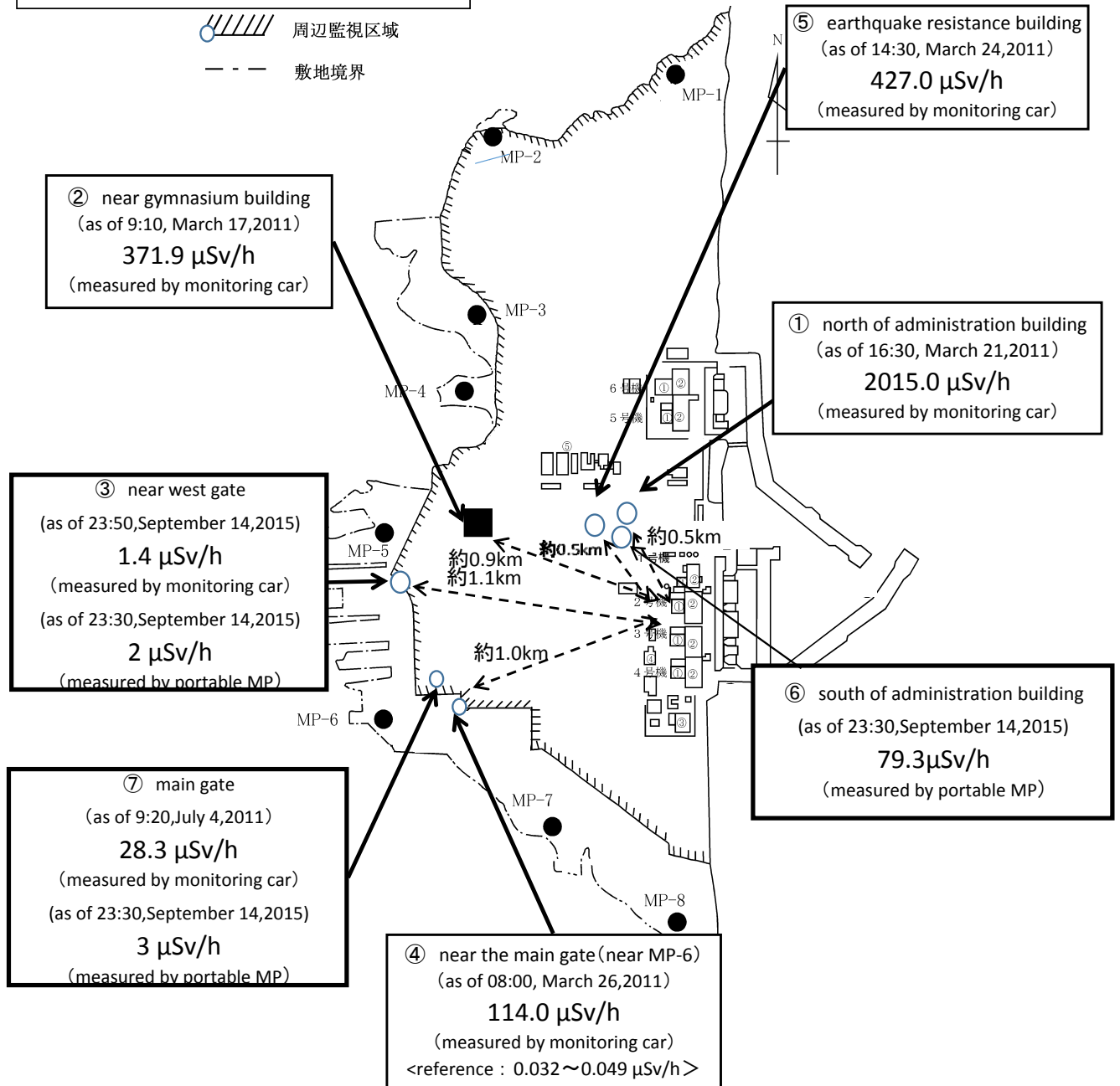
# Fukushima Daiichi Nuclear Power Plant

2015/9/14

周辺監視区域 : supervised outside area  
敷地境界 : site boundary

as of 23:50

 周辺監視区域  
 敷地境界



※Reference data indicate the normal fluctuation range of airborne radiation rate.