

Fixed point Monitoring Status by Temporary Monitoring Post at Fukushima Daiichi Nuclear Power Station

Date	Radiation Dose Rate (μ Sv/h) At the Main Buiding	Radiation Dose Rate (μ Sv/h) At the Main Gate	Radiation Dose Rate (μ Sv/h) At the West Gate
2015/9/9 0:00	74	3	2
2015/9/9 0:30	74	3	2
2015/9/9 1:00	74	3	2
2015/9/9 1:30	74	3	2
2015/9/9 2:00	74	3	2
2015/9/9 2:30	74	3	2
2015/9/9 3:00	74	3	2
2015/9/9 3:30	75	3	2
2015/9/9 4:00	75	3	2
2015/9/9 4:30	75	3	2
2015/9/9 5:00	75	3	2
2015/9/9 5:30	75	3	2
2015/9/9 6:00	75	3	2
2015/9/9 6:30	75	3	2
2015/9/9 7:00	75	3	2
2015/9/9 7:30	75	3	2
2015/9/9 8:00	76	3	2
2015/9/9 8:30	76	3	2
2015/9/9 9:00	76	3	2
2015/9/9 9:30	76	3	2
2015/9/9 10:00	76	3	2
2015/9/9 10:30	76	3	2
2015/9/9 11:00	76	3	2
2015/9/9 11:30	75	3	2
2015/9/9 12:00	75	3	2
2015/9/9 12:30	75	3	2
2015/9/9 13:00	75	3	2
2015/9/9 13:30	76	3	2
2015/9/9 14:00	76	3	2
2015/9/9 14:30	76	3	2
2015/9/9 15:00	76	3	2
2015/9/9 15:30	76	3	2
2015/9/9 16:00	77	3	2
2015/9/9 16:30	76	3	2
2015/9/9 17:00	77	3	2
2015/9/9 17:30	77	3	2
2015/9/9 18:00	77	3	2
2015/9/9 18:30	77	3	2
2015/9/9 19:00	77	3	2
2015/9/9 19:30	77	3	2
2015/9/9 20:00	77	3	2
2015/9/9 20:30	76	3	2
2015/9/9 21:00	76	3	2
2015/9/9 21:30	76	3	2
2015/9/9 22:00	76	3	2
2015/9/9 22:30	75	3	2
2015/9/9 23:00	75	3	2
2015/9/9 23:30	75	3	2

Monitoring data by a monitoring car* at Fukushima Daiichi Nuclear Power Station (μ Sv/h)

* The data from monitoring car may deficit as the vehicle may change monitoring point.

*About the direction of the wind and the wind velocity,we are measuring with the weather observation meter of the 10m higher.

*"-": the wind velocity/"CALM":the wind direction is below 0.5m/s.



Measuring Point	Measurement Date	γ Ray	Neutron Ray	Weather	Wind Direction	Wind Velocity (m/s)
West Gate	2015/9/9 0:00	1.3	<0.01	Rain	NNW	3.4
West Gate	2015/9/9 0:10	1.3	<0.01	Rain	NNW	2.9
West Gate	2015/9/9 0:20	1.3	<0.01	Rain	NNW	2.9
West Gate	2015/9/9 0:30	1.3	<0.01	Rain	NNW	2.8
West Gate	2015/9/9 0:40	1.3	<0.01	Rain	NNW	2.6
West Gate	2015/9/9 0:50	1.3	<0.01	Rain	NNW	2.5
West Gate	2015/9/9 1:00	1.3	<0.01	Rain	NNW	2.6
West Gate	2015/9/9 1:10	1.3	<0.01	Rain	NNW	2.6
West Gate	2015/9/9 1:20	1.3	<0.01	Rain	NNW	3.1
West Gate	2015/9/9 1:30	1.3	<0.01	Rain	NNW	2.4
West Gate	2015/9/9 1:40	1.3	<0.01	Rain	NW	2.1
West Gate	2015/9/9 1:50	1.3	<0.01	Rain	NNW	2.4
West Gate	2015/9/9 2:00	1.3	<0.01	Rain	NNW	2.7
West Gate	2015/9/9 2:10	1.3	<0.01	Rain	N	2.1
West Gate	2015/9/9 2:20	1.3	<0.01	Rain	NNW	2.3
West Gate	2015/9/9 2:30	1.3	<0.01	Cloudy	N	3.0
West Gate	2015/9/9 2:40	1.3	<0.01	Rain	N	2.0
West Gate	2015/9/9 2:50	1.3	<0.01	Rain	N	2.9
West Gate	2015/9/9 3:00	1.3	<0.01	Rain	NNE	3.2
West Gate	2015/9/9 3:10	1.3	<0.01	Rain	NNE	4.4
West Gate	2015/9/9 3:20	1.3	<0.01	Rain	NNE	4.1
West Gate	2015/9/9 3:30	1.3	<0.01	Rain	N	3.3
West Gate	2015/9/9 3:40	1.3	<0.01	Rain	NNW	2.4
West Gate	2015/9/9 3:50	1.3	<0.01	Rain	NNW	2.5
West Gate	2015/9/9 4:00	1.3	<0.01	Rain	N	2.8
West Gate	2015/9/9 4:10	1.3	<0.01	Rain	NNE	4.3
West Gate	2015/9/9 4:20	1.3	<0.01	Cloudy	NE	5.2
West Gate	2015/9/9 4:30	1.3	<0.01	Cloudy	NE	6.0
West Gate	2015/9/9 4:40	1.3	<0.01	Rain	NE	6.0
West Gate	2015/9/9 4:50	1.3	<0.01	Rain	NE	6.7
West Gate	2015/9/9 5:00	1.3	<0.01	Cloudy	ENE	7.0
West Gate	2015/9/9 5:10	1.3	<0.01	Cloudy	NE	6.8
West Gate	2015/9/9 5:20	1.3	<0.01	Cloudy	NE	6.6
West Gate	2015/9/9 5:30	1.3	<0.01	Rain	ENE	6.2
West Gate	2015/9/9 5:40	1.3	<0.01	Cloudy	NE	6.9
West Gate	2015/9/9 5:50	1.3	<0.01	Cloudy	NE	6.9
West Gate	2015/9/9 6:00	1.3	<0.01	Cloudy	NE	5.8
West Gate	2015/9/9 6:10	1.3	<0.01	Cloudy	NE	5.8
West Gate	2015/9/9 6:20	1.3	<0.01	Cloudy	NE	5.6
West Gate	2015/9/9 6:30	1.3	<0.01	Cloudy	NE	5.4
West Gate	2015/9/9 6:40	1.4	<0.01	Cloudy	NE	6.0
West Gate	2015/9/9 6:50	1.4	<0.01	Cloudy	NE	5.9
West Gate	2015/9/9 7:00	1.4	<0.01	Cloudy	NE	5.3
West Gate	2015/9/9 7:10	1.4	<0.01	Cloudy	NE	5.4
West Gate	2015/9/9 7:20	1.3	<0.01	Cloudy	NE	6.2
West Gate	2015/9/9 7:30	1.4	<0.01	Cloudy	NE	7.0
West Gate	2015/9/9 7:40	1.4	<0.01	Cloudy	NE	6.4
West Gate	2015/9/9 7:50	1.4	<0.01	Cloudy	NE	6.5
West Gate	2015/9/9 8:00	1.4	<0.01	Cloudy	NE	6.1
West Gate	2015/9/9 8:10	1.3	<0.01	Cloudy	NE	5.7
West Gate	2015/9/9 8:20	1.4	<0.01	Cloudy	NE	5.9
West Gate	2015/9/9 8:30	1.3	<0.01	Rain	NE	6.2
West Gate	2015/9/9 8:40	1.3	<0.01	Rain	NE	5.8
West Gate	2015/9/9 8:50	1.3	<0.01	Rain	NE	6.1
West Gate	2015/9/9 9:00	1.3	<0.01	Rain	NE	6.5
West Gate	2015/9/9 9:10	1.3	<0.01	Cloudy	NE	6.4
West Gate	2015/9/9 9:20	1.3	<0.01	Rain	NE	6.7
West Gate	2015/9/9 9:30	1.3	<0.01	Cloudy	ENE	6.4
West Gate	2015/9/9 9:40	1.3	<0.01	Rain	ENE	5.3
West Gate	2015/9/9 9:50	1.3	<0.01	Rain	ENE	5.3
West Gate	2015/9/9 10:00	1.3	<0.01	Rain	ENE	5.1
West Gate	2015/9/9 10:10	1.3	<0.01	Rain	ENE	4.5
West Gate	2015/9/9 10:20	1.3	<0.01	Rain	ENE	4.5
West Gate	2015/9/9 10:30	1.4	<0.01	Rain	ENE	4.6
West Gate	2015/9/9 10:40	1.4	<0.01	Rain	ENE	4.7
West Gate	2015/9/9 10:50	1.4	<0.01	Rain	ENE	4.7
West Gate	2015/9/9 11:00	1.4	<0.01	Rain	E	4.4
West Gate	2015/9/9 11:10	1.4	<0.01	Rain	E	4.6

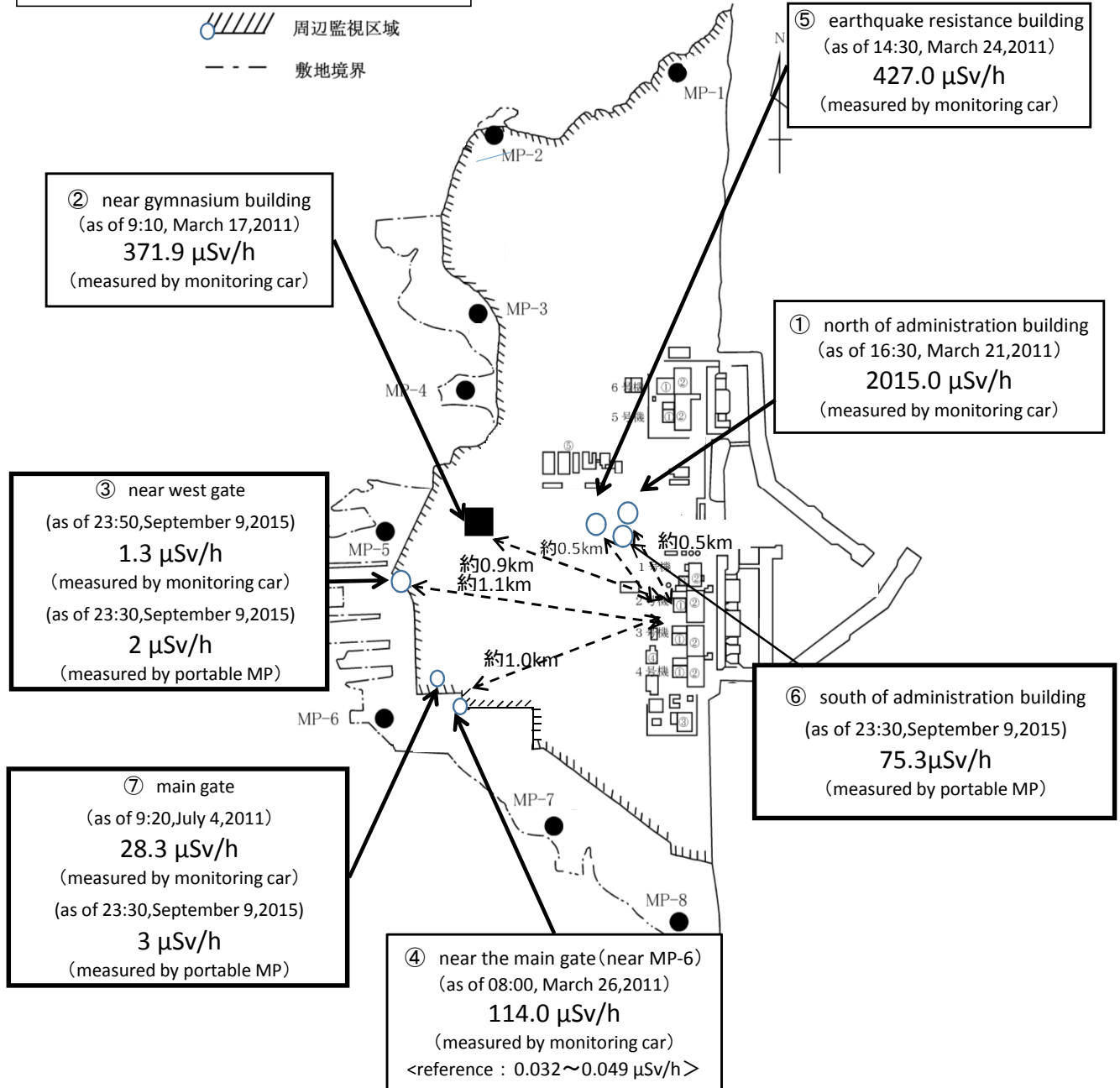
Measuring Point	Measurement Date	γ Ray	Neutron Ray	Weather	Wind Direction	Wind Velocity (m/s)
West Gate	2015/9/9 11:20	1.4	<0.01	Rain	E	4.3
West Gate	2015/9/9 11:30	1.3	<0.01	Rain	E	4.4
West Gate	2015/9/9 11:40	1.3	<0.01	Rain	E	4.7
West Gate	2015/9/9 11:50	1.3	<0.01	Rain	E	5.9
West Gate	2015/9/9 12:00	1.3	<0.01	Cloudy	E	4.3
West Gate	2015/9/9 12:10	1.3	<0.01	Cloudy	E	4.0
West Gate	2015/9/9 12:20	1.3	<0.01	Cloudy	E	4.1
West Gate	2015/9/9 12:30	1.3	<0.01	Cloudy	E	4.2
West Gate	2015/9/9 12:40	1.3	<0.01	Cloudy	E	3.9
West Gate	2015/9/9 12:50	1.3	<0.01	Cloudy	E	4.3
West Gate	2015/9/9 13:00	1.3	<0.01	Cloudy	E	3.8
West Gate	2015/9/9 13:10	1.3	<0.01	Cloudy	E	3.5
West Gate	2015/9/9 13:20	1.3	<0.01	Cloudy	E	4.1
West Gate	2015/9/9 13:30	1.3	<0.01	Cloudy	E	4.3
West Gate	2015/9/9 13:40	1.4	<0.01	Cloudy	E	4.2
West Gate	2015/9/9 13:50	1.4	<0.01	Cloudy	E	4.3
West Gate	2015/9/9 14:00	1.4	<0.01	Cloudy	E	4.5
West Gate	2015/9/9 14:10	1.3	<0.01	Cloudy	E	4.9
West Gate	2015/9/9 14:20	1.4	<0.01	Cloudy	E	4.9
West Gate	2015/9/9 14:30	1.3	<0.01	Cloudy	E	4.7
West Gate	2015/9/9 14:40	1.3	<0.01	Cloudy	E	4.6
West Gate	2015/9/9 14:50	1.3	<0.01	Cloudy	E	4.5
West Gate	2015/9/9 15:00	1.4	<0.01	Cloudy	E	4.2
West Gate	2015/9/9 15:10	1.4	<0.01	Cloudy	E	3.9
West Gate	2015/9/9 15:20	1.4	<0.01	Cloudy	E	3.5
West Gate	2015/9/9 15:30	1.4	<0.01	Cloudy	E	3.6
West Gate	2015/9/9 15:40	1.4	<0.01	Cloudy	E	3.9
West Gate	2015/9/9 15:50	1.4	<0.01	Cloudy	E	3.8
West Gate	2015/9/9 16:00	1.4	<0.01	Cloudy	E	3.6
West Gate	2015/9/9 16:10	1.4	<0.01	Cloudy	E	3.3
West Gate	2015/9/9 16:20	1.4	<0.01	Cloudy	E	2.9
West Gate	2015/9/9 16:30	1.4	<0.01	Cloudy	ESE	2.9
West Gate	2015/9/9 16:40	1.4	<0.01	Cloudy	E	3.2
West Gate	2015/9/9 16:50	1.4	<0.01	Cloudy	E	3.0
West Gate	2015/9/9 17:00	1.4	<0.01	Cloudy	E	3.1
West Gate	2015/9/9 17:10	1.4	<0.01	Cloudy	E	2.9
West Gate	2015/9/9 17:20	1.4	<0.01	Cloudy	E	2.8
West Gate	2015/9/9 17:30	1.4	<0.01	Cloudy	E	3.1
West Gate	2015/9/9 17:40	1.4	<0.01	Cloudy	E	3.6
West Gate	2015/9/9 17:50	1.4	<0.01	Cloudy	E	3.7
West Gate	2015/9/9 18:00	1.4	<0.01	Cloudy	E	4.0
West Gate	2015/9/9 18:10	1.4	<0.01	Cloudy	E	4.1
West Gate	2015/9/9 18:20	1.4	<0.01	Cloudy	E	4.3
West Gate	2015/9/9 18:30	1.4	<0.01	Cloudy	E	4.2
West Gate	2015/9/9 18:40	1.4	<0.01	Cloudy	E	3.7
West Gate	2015/9/9 18:50	1.4	<0.01	Cloudy	E	4.0
West Gate	2015/9/9 19:00	1.4	<0.01	Cloudy	E	4.5
West Gate	2015/9/9 19:10	1.3	<0.01	Cloudy	E	4.1
West Gate	2015/9/9 19:20	1.3	<0.01	Cloudy	E	3.2
West Gate	2015/9/9 19:30	1.3	<0.01	Rain	E	2.9
West Gate	2015/9/9 19:40	1.3	<0.01	Rain	ESE	3.4
West Gate	2015/9/9 19:50	1.4	<0.01	Rain	E	3.4
West Gate	2015/9/9 20:00	1.3	<0.01	Rain	E	3.0
West Gate	2015/9/9 20:10	1.3	<0.01	Cloudy	E	3.0
West Gate	2015/9/9 20:20	1.4	<0.01	Cloudy	E	3.2
West Gate	2015/9/9 20:30	1.3	<0.01	Cloudy	E	3.2
West Gate	2015/9/9 20:40	1.4	<0.01	Cloudy	E	3.0
West Gate	2015/9/9 20:50	1.4	<0.01	Cloudy	E	3.6
West Gate	2015/9/9 21:00	1.3	<0.01	Cloudy	E	3.5
West Gate	2015/9/9 21:10	1.3	<0.01	Rain	E	3.6
West Gate	2015/9/9 21:20	1.3	<0.01	Rain	E	3.6
West Gate	2015/9/9 21:30	1.3	<0.01	Rain	E	2.9
West Gate	2015/9/9 21:40	1.3	<0.01	Rain	ESE	2.8
West Gate	2015/9/9 21:50	1.4	<0.01	Cloudy	ESE	4.0
West Gate	2015/9/9 22:00	1.4	<0.01	Cloudy	ESE	3.7
West Gate	2015/9/9 22:10	1.3	<0.01	Rain	ESE	4.2
West Gate	2015/9/9 22:20	1.3	<0.01	Rain	SE	4.1
West Gate	2015/9/9 22:30	1.3	<0.01	Rain	SE	3.7
West Gate	2015/9/9 22:40	1.3	<0.01	Rain	SE	4.9
West Gate	2015/9/9 22:50	1.3	<0.01	Rain	SE	3.4
West Gate	2015/9/9 23:00	1.3	<0.01	Cloudy	SE	3.1
West Gate	2015/9/9 23:10	1.3	<0.01	Cloudy	SE	2.3
West Gate	2015/9/9 23:20	1.3	<0.01	Cloudy	ESE	2.4
West Gate	2015/9/9 23:30	1.4	<0.01	Cloudy	ESE	3.9
West Gate	2015/9/9 23:40	1.3	<0.01	Cloudy	ESE	3.4
West Gate	2015/9/9 23:50	1.3	<0.01	Rain	ESE	3.0

Fukushima Daiichi Nuclear Power Plant

2015/9/9
as of 23:50

周辺監視区域 : supervised outside area
敷地境界 : site boundary

 周辺監視区域
 敷地境界



※Reference data indicate the normal fluctuation range of airborne radiation rate.