

Fixed point Monitoring Status by Temporary Monitoring Post at Fukushima Daiichi Nuclear Power Station

Date	Radiation Dose Rate (μ Sv/h) At the Main Buiding	Radiation Dose Rate (μ Sv/h) At the Main Gate	Radiation Dose Rate (μ Sv/h) At the West Gate
2015/9/8 0:00	75	3	2
2015/9/8 0:30	75	3	2
2015/9/8 1:00	75	3	2
2015/9/8 1:30	75	3	2
2015/9/8 2:00	75	3	2
2015/9/8 2:30	75	3	2
2015/9/8 3:00	75	3	2
2015/9/8 3:30	76	3	2
2015/9/8 4:00	75	3	2
2015/9/8 4:30	76	3	2
2015/9/8 5:00	76	3	2
2015/9/8 5:30	76	3	2
2015/9/8 6:00	76	3	2
2015/9/8 6:30	76	3	2
2015/9/8 7:00	76	3	2
2015/9/8 7:30	76	3	2
2015/9/8 8:00	76	3	2
2015/9/8 8:30	76	3	2
2015/9/8 9:00	76	3	2
2015/9/8 9:30	76	3	2
2015/9/8 10:00	76	3	2
2015/9/8 10:30	76	3	2
2015/9/8 11:00	76	3	2
2015/9/8 11:30	76	3	2
2015/9/8 12:00	76	3	2
2015/9/8 12:30	76	3	2
2015/9/8 13:00	75	3	2
2015/9/8 13:30	76	3	2
2015/9/8 14:00	76	3	2
2015/9/8 14:30	76	3	2
2015/9/8 15:00	75	3	2
2015/9/8 15:30	75	3	2
2015/9/8 16:00	75	3	2
2015/9/8 16:30	75	3	2
2015/9/8 17:00	75	3	2
2015/9/8 17:30	75	3	2
2015/9/8 18:00	75	3	2
2015/9/8 18:30	75	3	2
2015/9/8 19:00	75	3	2
2015/9/8 19:30	75	3	2
2015/9/8 20:00	75	3	2
2015/9/8 20:30	75	3	2
2015/9/8 21:00	75	3	2
2015/9/8 21:30	75	3	2
2015/9/8 22:00	75	3	2
2015/9/8 22:30	74	3	2
2015/9/8 23:00	74	3	2
2015/9/8 23:30	74	3	2

Monitoring data by a monitoring car* at Fukushima Daiichi Nuclear Power Station (μ Sv/h)

- * The data from monitoring car may deficit as the vehicle may change monitoring point.
- *About the direction of the wind and the wind velocity,we are measuring with the weather observation meter of the 10m higher.
- *"-": the wind velocity/"CALM":the wind direction is below 0.5m/s.



Measuring Point	Measurement Date	γ Ray	Neutron Ray	Weather	Wind Direction	Wind Velocity (m/s)
West Gate	2015/9/8 0:00	1.4	<0.01	Cloudy	NNW	2.1
West Gate	2015/9/8 0:10	1.4	<0.01	Cloudy	NNW	2.7
West Gate	2015/9/8 0:20	1.4	<0.01	Cloudy	NNW	2.5
West Gate	2015/9/8 0:30	1.4	<0.01	Cloudy	NNW	2.1
West Gate	2015/9/8 0:40	1.4	<0.01	Cloudy	NNW	2.7
West Gate	2015/9/8 0:50	1.4	<0.01	Cloudy	NW	2.3
West Gate	2015/9/8 1:00	1.4	<0.01	Cloudy	NNW	2.1
West Gate	2015/9/8 1:10	1.4	<0.01	Cloudy	NNW	2.2
West Gate	2015/9/8 1:20	1.4	<0.01	Cloudy	NNW	2.2
West Gate	2015/9/8 1:30	1.4	<0.01	Cloudy	NNW	2.5
West Gate	2015/9/8 1:40	1.4	<0.01	Cloudy	NW	2.5
West Gate	2015/9/8 1:50	1.4	<0.01	Cloudy	NNW	3.1
West Gate	2015/9/8 2:00	1.4	<0.01	Cloudy	NNW	2.8
West Gate	2015/9/8 2:10	1.4	<0.01	Cloudy	NNW	2.5
West Gate	2015/9/8 2:20	1.4	<0.01	Cloudy	NNW	2.4
West Gate	2015/9/8 2:30	1.4	<0.01	Cloudy	NNW	2.5
West Gate	2015/9/8 2:40	1.4	<0.01	Cloudy	NNW	3.1
West Gate	2015/9/8 2:50	1.4	<0.01	Cloudy	NNW	2.6
West Gate	2015/9/8 3:00	1.4	<0.01	Cloudy	NNW	2.4
West Gate	2015/9/8 3:10	1.4	<0.01	Cloudy	NNW	2.5
West Gate	2015/9/8 3:20	1.4	<0.01	Cloudy	NNW	2.3
West Gate	2015/9/8 3:30	1.4	<0.01	Cloudy	NNW	2.4
West Gate	2015/9/8 3:40	1.4	<0.01	Rain	NNW	2.9
West Gate	2015/9/8 3:50	1.4	<0.01	Rain	NNW	2.9
West Gate	2015/9/8 4:00	1.4	<0.01	Rain	NNW	2.7
West Gate	2015/9/8 4:10	1.4	<0.01	Cloudy	NNW	2.6
West Gate	2015/9/8 4:20	1.4	<0.01	Rain	NNW	2.6
West Gate	2015/9/8 4:30	1.4	<0.01	Rain	NNW	2.8
West Gate	2015/9/8 4:40	1.4	<0.01	Rain	NNW	3.8
West Gate	2015/9/8 4:50	1.4	<0.01	Rain	NNW	3.2
West Gate	2015/9/8 5:00	1.4	<0.01	Rain	NNW	3.5
West Gate	2015/9/8 5:10	1.4	<0.01	Rain	NNW	3.1
West Gate	2015/9/8 5:20	1.4	<0.01	Rain	NNW	2.8
West Gate	2015/9/8 5:30	1.4	<0.01	Rain	N	3.2
West Gate	2015/9/8 5:40	1.4	<0.01	Rain	N	4.6
West Gate	2015/9/8 5:50	1.4	<0.01	Rain	NNW	2.9
West Gate	2015/9/8 6:00	1.4	<0.01	Rain	NNW	2.2
West Gate	2015/9/8 6:10	1.4	<0.01	Rain	NNW	2.6
West Gate	2015/9/8 6:20	1.4	<0.01	Rain	N	3.1
West Gate	2015/9/8 6:30	1.4	<0.01	Rain	NNW	2.6
West Gate	2015/9/8 6:40	1.3	<0.01	Rain	NNW	2.7
West Gate	2015/9/8 6:50	1.4	<0.01	Rain	N	3.2
West Gate	2015/9/8 7:00	1.4	<0.01	Rain	N	4.2
West Gate	2015/9/8 7:10	1.4	<0.01	Rain	N	4.3
West Gate	2015/9/8 7:20	1.4	<0.01	Rain	N	4.5
West Gate	2015/9/8 7:30	1.4	<0.01	Rain	N	4.5
West Gate	2015/9/8 7:40	1.4	<0.01	Rain	N	5.0
West Gate	2015/9/8 7:50	1.4	<0.01	Rain	N	4.5
West Gate	2015/9/8 8:00	1.4	<0.01	Rain	N	4.7
West Gate	2015/9/8 8:10	1.4	<0.01	Rain	N	4.9
West Gate	2015/9/8 8:20	1.4	<0.01	Rain	N	3.9
West Gate	2015/9/8 8:30	1.3	<0.01	Rain	NNW	3.6
West Gate	2015/9/8 8:40	1.4	<0.01	Rain	NNW	3.1
West Gate	2015/9/8 8:50	1.3	<0.01	Rain	N	3.4
West Gate	2015/9/8 9:00	1.3	<0.01	Rain	N	3.0
West Gate	2015/9/8 9:10	1.4	<0.01	Rain	N	3.2
West Gate	2015/9/8 9:20	1.4	<0.01	Rain	NNW	3.6
West Gate	2015/9/8 9:30	1.4	<0.01	Rain	NNW	3.4
West Gate	2015/9/8 9:40	1.4	<0.01	Rain	N	3.4
West Gate	2015/9/8 9:50	1.4	<0.01	Rain	N	3.9
West Gate	2015/9/8 10:00	1.4	<0.01	Rain	N	4.2
West Gate	2015/9/8 10:10	1.4	<0.01	Rain	N	4.4
West Gate	2015/9/8 10:20	1.3	<0.01	Rain	N	4.1
West Gate	2015/9/8 10:30	1.4	<0.01	Rain	NNW	3.3
West Gate	2015/9/8 10:40	1.4	<0.01	Rain	N	3.9
West Gate	2015/9/8 10:50	1.4	<0.01	Rain	N	4.0
West Gate	2015/9/8 11:00	1.4	<0.01	Rain	N	4.3
West Gate	2015/9/8 11:10	1.4	<0.01	Rain	N	4.6
West Gate	2015/9/8 11:20	1.4	<0.01	Rain	N	4.5

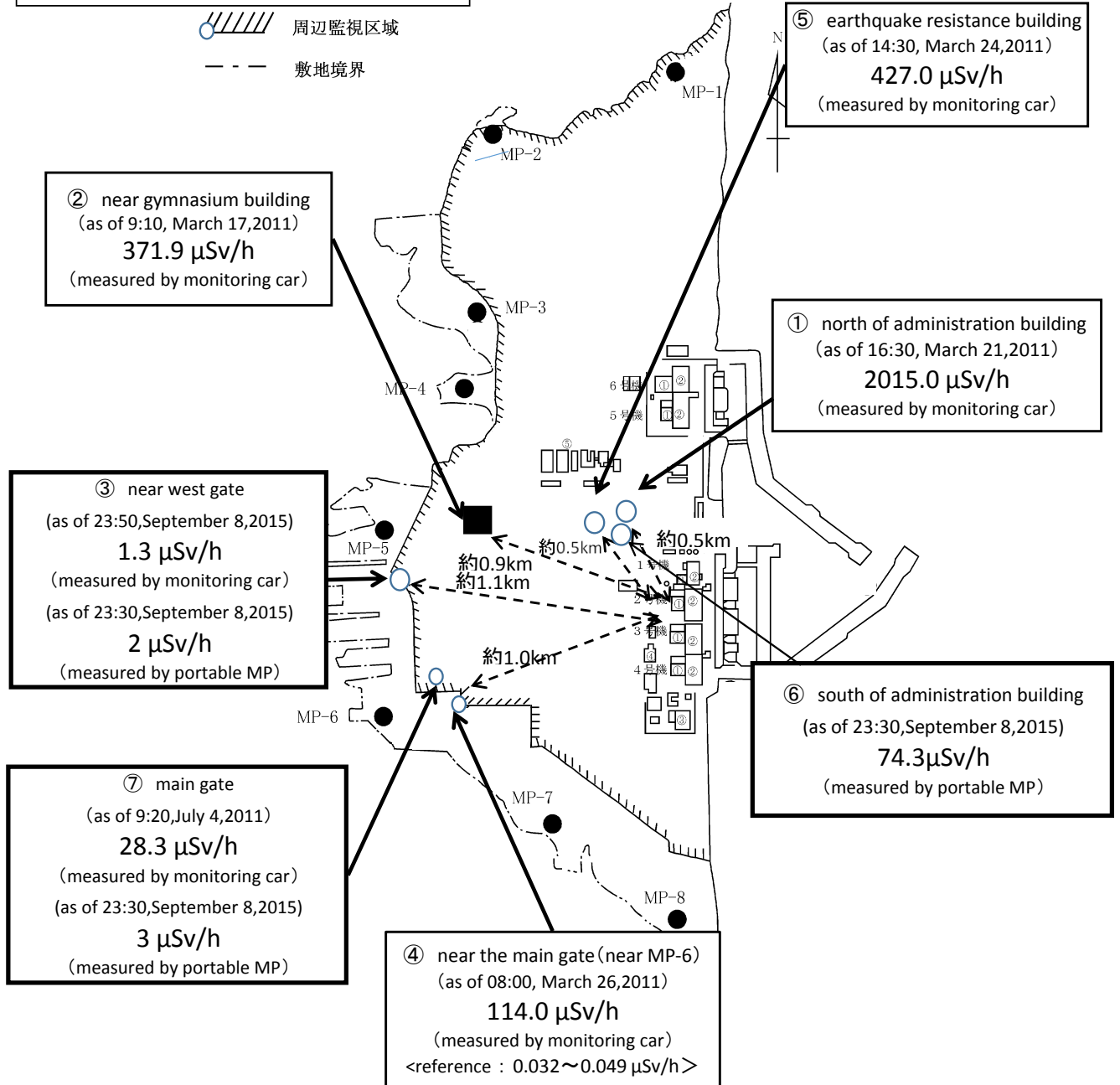
Measuring Point	Measurement Date	γ Ray	Neutron Ray	Weather	Wind Direction	Wind Velocity (m/s)
West Gate	2015/9/8 11:30	1.4	<0.01	Rain	N	5.2
West Gate	2015/9/8 11:40	1.3	<0.01	Rain	N	4.5
West Gate	2015/9/8 11:50	1.3	<0.01	Rain	N	4.3
West Gate	2015/9/8 12:00	1.3	<0.01	Rain	N	3.9
West Gate	2015/9/8 12:10	1.3	<0.01	Rain	N	4.0
West Gate	2015/9/8 12:20	1.3	<0.01	Rain	N	3.6
West Gate	2015/9/8 12:30	1.3	<0.01	Rain	NNW	3.3
West Gate	2015/9/8 12:40	1.3	<0.01	Rain	N	3.7
West Gate	2015/9/8 12:50	1.4	<0.01	Rain	N	4.3
West Gate	2015/9/8 13:00	1.3	<0.01	Rain	N	3.3
West Gate	2015/9/8 13:10	1.3	<0.01	Rain	N	3.3
West Gate	2015/9/8 13:20	1.3	<0.01	Rain	N	3.5
West Gate	2015/9/8 13:30	1.4	<0.01	Rain	N	4.0
West Gate	2015/9/8 13:40	1.4	<0.01	Rain	N	4.5
West Gate	2015/9/8 13:50	1.3	<0.01	Rain	N	4.6
West Gate	2015/9/8 14:00	1.4	<0.01	Rain	N	4.5
West Gate	2015/9/8 14:10	1.4	<0.01	Rain	N	5.0
West Gate	2015/9/8 14:20	1.4	<0.01	Rain	N	4.8
West Gate	2015/9/8 14:30	1.4	<0.01	Rain	N	4.5
West Gate	2015/9/8 14:40	1.4	<0.01	Rain	N	6.0
West Gate	2015/9/8 14:50	1.3	<0.01	Rain	N	5.6
West Gate	2015/9/8 15:00	1.3	<0.01	Rain	N	4.9
West Gate	2015/9/8 15:10	1.3	<0.01	Rain	N	5.3
West Gate	2015/9/8 15:20	1.3	<0.01	Rain	N	4.5
West Gate	2015/9/8 15:30	1.3	<0.01	Rain	N	4.2
West Gate	2015/9/8 15:40	1.3	<0.01	Rain	N	3.7
West Gate	2015/9/8 15:50	1.3	<0.01	Rain	N	4.1
West Gate	2015/9/8 16:00	1.3	<0.01	Rain	N	4.2
West Gate	2015/9/8 16:10	1.3	<0.01	Rain	N	3.7
West Gate	2015/9/8 16:20	1.3	<0.01	Rain	N	3.6
West Gate	2015/9/8 16:30	1.3	<0.01	Rain	NNW	3.0
West Gate	2015/9/8 16:40	1.4	<0.01	Rain	NNW	3.1
West Gate	2015/9/8 16:50	1.3	<0.01	Rain	NNW	4.1
West Gate	2015/9/8 17:00	1.3	<0.01	Rain	N	4.4
West Gate	2015/9/8 17:10	1.3	<0.01	Rain	N	3.8
West Gate	2015/9/8 17:20	1.3	<0.01	Rain	N	3.8
West Gate	2015/9/8 17:30	1.3	<0.01	Rain	N	4.3
West Gate	2015/9/8 17:40	1.3	<0.01	Rain	N	4.1
West Gate	2015/9/8 17:50	1.4	<0.01	Rain	N	3.8
West Gate	2015/9/8 18:00	1.3	<0.01	Rain	N	4.0
West Gate	2015/9/8 18:10	1.3	<0.01	Rain	N	3.8
West Gate	2015/9/8 18:20	1.3	<0.01	Rain	N	4.3
West Gate	2015/9/8 18:30	1.4	<0.01	Rain	N	3.8
West Gate	2015/9/8 18:40	1.4	<0.01	Rain	N	3.3
West Gate	2015/9/8 18:50	1.3	<0.01	Rain	N	4.2
West Gate	2015/9/8 19:00	1.4	<0.01	Rain	N	4.0
West Gate	2015/9/8 19:10	1.3	<0.01	Rain	N	3.8
West Gate	2015/9/8 19:20	1.3	<0.01	Rain	N	4.3
West Gate	2015/9/8 19:30	1.4	<0.01	Rain	N	5.3
West Gate	2015/9/8 19:40	1.4	<0.01	Rain	N	3.6
West Gate	2015/9/8 19:50	1.4	<0.01	Rain	N	4.3
West Gate	2015/9/8 20:00	1.4	<0.01	Rain	N	4.7
West Gate	2015/9/8 20:10	1.4	<0.01	Rain	N	3.9
West Gate	2015/9/8 20:20	1.3	<0.01	Rain	N	4.0
West Gate	2015/9/8 20:30	1.3	<0.01	Rain	N	4.8
West Gate	2015/9/8 20:40	1.3	<0.01	Rain	N	4.2
West Gate	2015/9/8 20:50	1.3	<0.01	Rain	N	4.0
West Gate	2015/9/8 21:00	1.3	<0.01	Rain	N	3.8
West Gate	2015/9/8 21:10	1.3	<0.01	Rain	N	3.6
West Gate	2015/9/8 21:20	1.3	<0.01	Rain	N	4.4
West Gate	2015/9/8 21:30	1.3	<0.01	Rain	N	4.7
West Gate	2015/9/8 21:40	1.3	<0.01	Rain	N	4.6
West Gate	2015/9/8 21:50	1.3	<0.01	Rain	N	4.5
West Gate	2015/9/8 22:00	1.3	<0.01	Rain	N	3.9
West Gate	2015/9/8 22:10	1.3	<0.01	Rain	N	4.5
West Gate	2015/9/8 22:20	1.3	<0.01	Rain	N	4.3
West Gate	2015/9/8 22:30	1.3	<0.01	Rain	N	4.5
West Gate	2015/9/8 22:40	1.3	<0.01	Rain	N	4.0
West Gate	2015/9/8 22:50	1.3	<0.01	Rain	NNW	3.5
West Gate	2015/9/8 23:00	1.3	<0.01	Rain	NNW	3.1
West Gate	2015/9/8 23:10	1.3	<0.01	Rain	NNW	3.1
West Gate	2015/9/8 23:20	1.3	<0.01	Rain	NNW	3.5
West Gate	2015/9/8 23:30	1.3	<0.01	Rain	NNW	3.7
West Gate	2015/9/8 23:40	1.3	<0.01	Rain	NNW	3.5
West Gate	2015/9/8 23:50	1.3	<0.01	Rain	NNW	3.7

Fukushima Daiichi Nuclear Power Plant

2015/9/8
as of 23:50

周辺監視区域 : supervised outside area
敷地境界 : site boundary

 周辺監視区域
 敷地境界



※Reference data indicate the normal fluctuation range of airborne radiation rate.