

Fixed point Monitoring Status by Temporary Monitoring Post at Fukushima Daiichi Nuclear Power Station

Date	Radiation Dose Rate (μ Sv/h) At the Main Buiding	Radiation Dose Rate (μ Sv/h) At the Main Gate	Radiation Dose Rate (μ Sv/h) At the West Gate
2015/9/2 0:00	78	3	2
2015/9/2 0:30	78	3	2
2015/9/2 1:00	78	3	2
2015/9/2 1:30	78	3	2
2015/9/2 2:00	78	3	2
2015/9/2 2:30	78	3	2
2015/9/2 3:00	78	3	2
2015/9/2 3:30	78	3	2
2015/9/2 4:00	78	3	2
2015/9/2 4:30	78	3	2
2015/9/2 5:00	78	3	2
2015/9/2 5:30	77	3	2
2015/9/2 6:00	77	3	2
2015/9/2 6:30	77	3	2
2015/9/2 7:00	77	3	2
2015/9/2 7:30	77	3	2
2015/9/2 8:00	77	3	2
2015/9/2 8:30	77	3	2
2015/9/2 9:00	77	3	2
2015/9/2 9:30	77	3	2
2015/9/2 10:00	77	3	2
2015/9/2 10:30	77	3	2
2015/9/2 11:00	77	3	2
2015/9/2 11:30	78	3	2
2015/9/2 12:00	78	3	2
2015/9/2 12:30	78	3	2
2015/9/2 13:00	78	3	2
2015/9/2 13:30	78	3	2
2015/9/2 14:00	78	3	2
2015/9/2 14:30	78	3	2
2015/9/2 15:00	78	3	2
2015/9/2 15:30	78	3	2
2015/9/2 16:00	78	3	2
2015/9/2 16:30	78	3	2
2015/9/2 17:00	78	3	2
2015/9/2 17:30	78	3	2
2015/9/2 18:00	78	3	2
2015/9/2 18:30	78	3	2
2015/9/2 19:00	78	3	2
2015/9/2 19:30	78	3	2
2015/9/2 20:00	78	3	2
2015/9/2 20:30	78	3	2
2015/9/2 21:00	78	3	2
2015/9/2 21:30	78	3	2
2015/9/2 22:00	78	3	2
2015/9/2 22:30	78	3	2
2015/9/2 23:00	78	3	2
2015/9/2 23:30	78	3	2

Monitoring data by a monitoring car* at Fukushima Daiichi Nuclear Power Station (μ Sv/h)

* The data from monitoring car may deficit as the vehicle may change monitoring point.

*About the direction of the wind and the wind velocity,we are measuring with the weather observation meter of the 10m higher.

*"-": the wind velocity/"CALM":the wind direction is below 0.5m/s.



Measuring Point	Measurement Date	γ Ray	Neutron Ray	Weather	Wind Direction	Wind Velocity (m/s)
West Gate	2015/9/2 0:00	1.4	<0.01	Cloudy	SSW	1.9
West Gate	2015/9/2 0:10	1.4	<0.01	Cloudy	S	1.9
West Gate	2015/9/2 0:20	1.4	<0.01	Cloudy	SSE	2.4
West Gate	2015/9/2 0:30	1.4	<0.01	Cloudy	S	3.0
West Gate	2015/9/2 0:40	1.4	<0.01	Cloudy	SSW	2.9
West Gate	2015/9/2 0:50	1.4	<0.01	Cloudy	S	2.7
West Gate	2015/9/2 1:00	1.4	<0.01	Cloudy	S	2.9
West Gate	2015/9/2 1:10	1.4	<0.01	Cloudy	S	3.4
West Gate	2015/9/2 1:20	1.4	<0.01	Cloudy	S	3.1
West Gate	2015/9/2 1:30	1.4	<0.01	Cloudy	S	2.7
West Gate	2015/9/2 1:40	1.4	<0.01	Cloudy	S	2.9
West Gate	2015/9/2 1:50	1.4	<0.01	Cloudy	S	2.8
West Gate	2015/9/2 2:00	1.4	<0.01	Cloudy	S	2.7
West Gate	2015/9/2 2:10	1.4	<0.01	Cloudy	SSE	2.6
West Gate	2015/9/2 2:20	1.4	<0.01	Cloudy	SSE	2.5
West Gate	2015/9/2 2:30	1.4	<0.01	Cloudy	S	2.2
West Gate	2015/9/2 2:40	1.4	<0.01	Cloudy	SSE	2.1
West Gate	2015/9/2 2:50	1.4	<0.01	Cloudy	SSE	3.2
West Gate	2015/9/2 3:00	1.4	<0.01	Cloudy	SSE	3.6
West Gate	2015/9/2 3:10	1.4	<0.01	Rain	SSE	3.1
West Gate	2015/9/2 3:20	1.4	<0.01	Rain	S	2.2
West Gate	2015/9/2 3:30	1.4	<0.01	Cloudy	SSE	2.2
West Gate	2015/9/2 3:40	1.4	<0.01	Cloudy	SSE	2.9
West Gate	2015/9/2 3:50	1.4	<0.01	Cloudy	SSW	2.1
West Gate	2015/9/2 4:00	1.4	<0.01	Cloudy	SSW	1.6
West Gate	2015/9/2 4:10	1.4	<0.01	Cloudy	SSW	1.6
West Gate	2015/9/2 4:20	1.4	<0.01	Cloudy	S	1.8
West Gate	2015/9/2 4:30	1.4	<0.01	Cloudy	S	1.5
West Gate	2015/9/2 4:40	1.4	<0.01	Cloudy	SSW	1.9
West Gate	2015/9/2 4:50	1.4	<0.01	Cloudy	S	1.6
West Gate	2015/9/2 5:00	1.4	<0.01	Cloudy	S	2.0
West Gate	2015/9/2 5:10	1.4	<0.01	Cloudy	S	2.5
West Gate	2015/9/2 5:20	1.4	<0.01	Cloudy	S	2.8
West Gate	2015/9/2 5:30	1.4	<0.01	Cloudy	SSE	2.9
West Gate	2015/9/2 5:40	1.4	<0.01	Cloudy	SSE	2.9
West Gate	2015/9/2 5:50	1.4	<0.01	Cloudy	SSE	3.0
West Gate	2015/9/2 6:00	1.4	<0.01	Cloudy	SSE	3.2
West Gate	2015/9/2 6:10	1.4	<0.01	Cloudy	SSE	2.5
West Gate	2015/9/2 6:20	1.4	<0.01	Cloudy	SSE	1.5
West Gate	2015/9/2 6:30	1.4	<0.01	Cloudy	-	CALM
West Gate	2015/9/2 6:40	1.4	<0.01	Cloudy	S	1.6
West Gate	2015/9/2 6:50	1.4	<0.01	Cloudy	S	2.7
West Gate	2015/9/2 7:00	1.4	<0.01	Cloudy	SSW	3.3
West Gate	2015/9/2 7:10	1.4	<0.01	Cloudy	SSW	3.2
West Gate	2015/9/2 7:20	1.4	<0.01	Cloudy	SSW	2.2
West Gate	2015/9/2 7:30	1.4	<0.01	Cloudy	SSW	3.2
West Gate	2015/9/2 7:40	1.4	<0.01	Cloudy	SSW	2.9
West Gate	2015/9/2 7:50	1.4	<0.01	Cloudy	S	2.8
West Gate	2015/9/2 8:00	1.4	<0.01	Cloudy	S	4.0
West Gate	2015/9/2 8:10	1.4	<0.01	Cloudy	SSE	3.6
West Gate	2015/9/2 8:20	1.4	<0.01	Cloudy	S	2.6
West Gate	2015/9/2 8:30	1.4	<0.01	Cloudy	S	2.3
West Gate	2015/9/2 8:40	1.4	<0.01	Cloudy	SSE	2.4
West Gate	2015/9/2 8:50	1.4	<0.01	Cloudy	SSE	2.6
West Gate	2015/9/2 9:00	1.4	<0.01	Cloudy	SSE	3.0
West Gate	2015/9/2 9:10	1.4	<0.01	Cloudy	SSE	4.3
West Gate	2015/9/2 9:20	1.4	<0.01	Cloudy	SSE	3.2
West Gate	2015/9/2 9:30	1.4	<0.01	Cloudy	SSE	3.0
West Gate	2015/9/2 9:40	1.4	<0.01	Cloudy	SSE	3.1
West Gate	2015/9/2 9:50	1.4	<0.01	Cloudy	S	3.3
West Gate	2015/9/2 10:00	1.4	<0.01	Cloudy	S	3.6
West Gate	2015/9/2 10:10	1.4	<0.01	Cloudy	S	3.4
West Gate	2015/9/2 10:20	1.4	<0.01	Cloudy	S	2.9
West Gate	2015/9/2 10:30	1.4	<0.01	Cloudy	SSW	2.5
West Gate	2015/9/2 10:40	1.4	<0.01	Cloudy	SSE	2.8
West Gate	2015/9/2 10:50	1.4	<0.01	Cloudy	SSE	3.3
West Gate	2015/9/2 11:00	1.4	<0.01	Cloudy	SSE	2.8
West Gate	2015/9/2 11:10	1.4	<0.01	Cloudy	SE	3.1

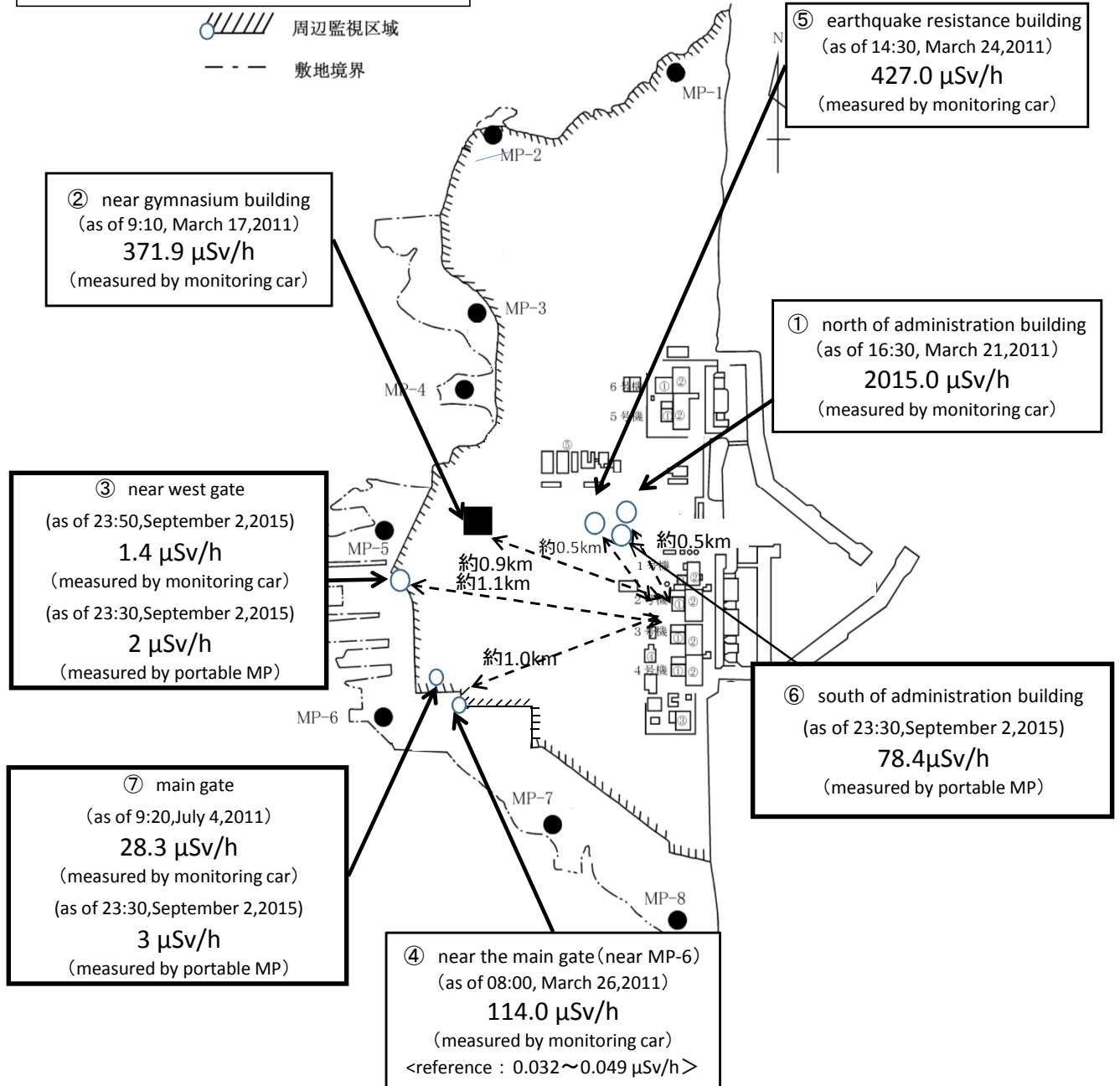
Measuring Point	Measurement Date	γ Ray	Neutron Ray	Weather	Wind Direction	Wind Velocity (m/s)
West Gate	2015/9/2 11:20	1.4	<0.01	Cloudy	SE	3.1
West Gate	2015/9/2 11:30	1.4	<0.01	Cloudy	SSE	2.6
West Gate	2015/9/2 11:40	1.4	<0.01	Cloudy	SSE	1.4
West Gate	2015/9/2 11:50	1.4	<0.01	Cloudy	SE	3.1
West Gate	2015/9/2 12:00	1.4	<0.01	Cloudy	SE	2.6
West Gate	2015/9/2 12:10	1.4	<0.01	Cloudy	SSE	1.8
West Gate	2015/9/2 12:20	1.4	<0.01	Cloudy	SSW	2.7
West Gate	2015/9/2 12:30	1.4	<0.01	Cloudy	SSE	2.8
West Gate	2015/9/2 12:40	1.4	<0.01	Cloudy	SSE	2.6
West Gate	2015/9/2 12:50	1.4	<0.01	Cloudy	SSE	2.6
West Gate	2015/9/2 13:00	1.4	<0.01	Cloudy	SSW	3.4
West Gate	2015/9/2 13:10	1.4	<0.01	Cloudy	NNE	0.7
West Gate	2015/9/2 13:20	1.4	<0.01	Cloudy	WSW	1.7
West Gate	2015/9/2 13:30	1.4	<0.01	Cloudy	W	1.5
West Gate	2015/9/2 13:40	1.4	<0.01	Cloudy	WSW	2.2
West Gate	2015/9/2 13:50	1.4	<0.01	Cloudy	W	1.9
West Gate	2015/9/2 14:00	1.4	<0.01	Cloudy	W	1.5
West Gate	2015/9/2 14:10	1.4	<0.01	Cloudy	WSW	1.5
West Gate	2015/9/2 14:20	1.4	<0.01	Cloudy	WNW	1.5
West Gate	2015/9/2 14:30	1.4	<0.01	Cloudy	W	2.3
West Gate	2015/9/2 14:40	1.4	<0.01	Cloudy	W	1.9
West Gate	2015/9/2 14:50	1.4	<0.01	Cloudy	WNW	2.7
West Gate	2015/9/2 15:00	1.4	<0.01	Cloudy	WNW	4.4
West Gate	2015/9/2 15:10	1.4	<0.01	Cloudy	WNW	2.8
West Gate	2015/9/2 15:20	1.4	<0.01	Cloudy	NW	1.8
West Gate	2015/9/2 15:30	1.4	<0.01	Cloudy	NW	2.3
West Gate	2015/9/2 15:40	1.4	<0.01	Cloudy	WNW	2.7
West Gate	2015/9/2 15:50	1.4	<0.01	Cloudy	WNW	2.0
West Gate	2015/9/2 16:00	1.4	<0.01	Cloudy	WNW	1.6
West Gate	2015/9/2 16:10	1.4	<0.01	Cloudy	NW	1.9
West Gate	2015/9/2 16:20	1.4	<0.01	Cloudy	WNW	1.7
West Gate	2015/9/2 16:30	1.4	<0.01	Cloudy	WNW	1.9
West Gate	2015/9/2 16:40	1.4	<0.01	Cloudy	NNW	1.3
West Gate	2015/9/2 16:50	1.4	<0.01	Cloudy	NW	2.0
West Gate	2015/9/2 17:00	1.4	<0.01	Cloudy	NNW	1.7
West Gate	2015/9/2 17:10	1.4	<0.01	Cloudy	NNW	1.4
West Gate	2015/9/2 17:20	1.4	<0.01	Cloudy	NNW	3.6
West Gate	2015/9/2 17:30	1.4	<0.01	Cloudy	NNW	3.8
West Gate	2015/9/2 17:40	1.4	<0.01	Cloudy	NW	2.5
West Gate	2015/9/2 17:50	1.4	<0.01	Cloudy	NW	3.3
West Gate	2015/9/2 18:00	1.4	<0.01	Cloudy	WNW	3.0
West Gate	2015/9/2 18:10	1.4	<0.01	Cloudy	WNW	1.4
West Gate	2015/9/2 18:20	1.4	<0.01	Cloudy	WNW	1.5
West Gate	2015/9/2 18:30	1.4	<0.01	Cloudy	W	1.1
West Gate	2015/9/2 18:40	1.4	<0.01	Cloudy	W	1.5
West Gate	2015/9/2 18:50	1.4	<0.01	Cloudy	WNW	2.0
West Gate	2015/9/2 19:00	1.4	<0.01	Cloudy	WNW	1.6
West Gate	2015/9/2 19:10	1.4	<0.01	Cloudy	WNW	1.6
West Gate	2015/9/2 19:20	1.4	<0.01	Cloudy	WNW	2.1
West Gate	2015/9/2 19:30	1.4	<0.01	Cloudy	WNW	2.6
West Gate	2015/9/2 19:40	1.4	<0.01	Cloudy	NW	1.7
West Gate	2015/9/2 19:50	1.4	<0.01	Cloudy	WNW	1.7
West Gate	2015/9/2 20:00	1.4	<0.01	Cloudy	NW	1.9
West Gate	2015/9/2 20:10	1.4	<0.01	Cloudy	WNW	0.6
West Gate	2015/9/2 20:20	1.4	<0.01	Cloudy	WNW	0.7
West Gate	2015/9/2 20:30	1.4	<0.01	Cloudy	WNW	0.7
West Gate	2015/9/2 20:40	1.4	<0.01	Cloudy	W	0.8
West Gate	2015/9/2 20:50	1.4	<0.01	Cloudy	W	0.9
West Gate	2015/9/2 21:00	1.4	<0.01	Cloudy	WNW	2.1
West Gate	2015/9/2 21:10	1.4	<0.01	Cloudy	NW	4.1
West Gate	2015/9/2 21:20	1.4	<0.01	Cloudy	NW	3.2
West Gate	2015/9/2 21:30	1.4	<0.01	Cloudy	NW	2.2
West Gate	2015/9/2 21:40	1.4	<0.01	Cloudy	NW	3.3
West Gate	2015/9/2 21:50	1.4	<0.01	Cloudy	WNW	2.8
West Gate	2015/9/2 22:00	1.4	<0.01	Cloudy	NW	1.7
West Gate	2015/9/2 22:10	1.4	<0.01	Cloudy	NW	1.2
West Gate	2015/9/2 22:20	1.4	<0.01	Cloudy	NNW	1.7
West Gate	2015/9/2 22:30	1.4	<0.01	Cloudy	N	1.8
West Gate	2015/9/2 22:40	1.4	<0.01	Cloudy	NE	1.7
West Gate	2015/9/2 22:50	1.4	<0.01	Cloudy	NE	1.6
West Gate	2015/9/2 23:00	1.4	<0.01	Cloudy	N	1.9
West Gate	2015/9/2 23:10	1.4	<0.01	Cloudy	N	1.9
West Gate	2015/9/2 23:20	1.4	<0.01	Cloudy	NNW	1.7
West Gate	2015/9/2 23:30	1.4	<0.01	Cloudy	NNW	1.2
West Gate	2015/9/2 23:40	1.4	<0.01	Cloudy	NW	0.8
West Gate	2015/9/2 23:50	1.4	<0.01	Cloudy	WNW	0.7

Fukushima Daiichi Nuclear Power Plant

2015/9/2
as of 23:50

周辺監視区域 : supervised outside area
敷地境界 : site boundary

 周辺監視区域
 敷地境界



※Reference data indicate the normal fluctuation range of airborne radiation rate.