

Fixed point Monitoring Status by Temporary Monitoring Post at Fukushima Daiichi Nuclear Power Station

Date	Radiation Dose Rate ( $\mu$ Sv/h) At the Main Buiding	Radiation Dose Rate ( $\mu$ Sv/h) At the Main Gate	Radiation Dose Rate ( $\mu$ Sv/h) At the West Gate
2015/9/1 0:00	78	3	2
2015/9/1 0:30	78	3	2
2015/9/1 1:00	78	3	2
2015/9/1 1:30	77	3	2
2015/9/1 2:00	78	3	2
2015/9/1 2:30	78	3	2
2015/9/1 3:00	77	3	2
2015/9/1 3:30	78	3	2
2015/9/1 4:00	77	3	2
2015/9/1 4:30	78	3	2
2015/9/1 5:00	78	3	2
2015/9/1 5:30	77	3	2
2015/9/1 6:00	77	3	2
2015/9/1 6:30	77	3	2
2015/9/1 7:00	77	3	2
2015/9/1 7:30	77	3	2
2015/9/1 8:00	77	3	2
2015/9/1 8:30	78	3	2
2015/9/1 9:00	77	3	2
2015/9/1 9:30	77	3	2
2015/9/1 10:00	78	3	2
2015/9/1 10:30	77	3	2
2015/9/1 11:00	77	3	2
2015/9/1 11:30	77	3	2
2015/9/1 12:00	77	3	2
2015/9/1 12:30	78	3	2
2015/9/1 13:00	78	3	2
2015/9/1 13:30	78	3	2
2015/9/1 14:00	78	3	2
2015/9/1 14:30	78	3	2
2015/9/1 15:00	78	3	2
2015/9/1 15:30	78	3	2
2015/9/1 16:00	78	3	2
2015/9/1 16:30	78	3	2
2015/9/1 17:00	78	3	2
2015/9/1 17:30	78	3	2
2015/9/1 18:00	78	3	2
2015/9/1 18:30	78	3	2
2015/9/1 19:00	78	3	2
2015/9/1 19:30	78	3	2
2015/9/1 20:00	78	3	2
2015/9/1 20:30	78	3	2
2015/9/1 21:00	78	3	2
2015/9/1 21:30	78	3	2
2015/9/1 22:00	78	3	2
2015/9/1 22:30	78	3	2
2015/9/1 23:00	78	3	2
2015/9/1 23:30	78	3	2

**Monitoring data by a monitoring car\* at Fukushima Daiichi Nuclear Power Station ( $\mu$  Sv/h)**

\* The data from monitoring car may deficit as the vehicle may change monitoring point.

\*About the direction of the wind and the wind velocity,we are measuring with the weather observation meter of the 10m higher.

\*"-": the wind velocity/"CALM":the wind direction is below 0.5m/s.



Measuring Point	Measurement Date	$\gamma$ Ray	Neutron Ray	Weather	Wind Direction	Wind Velocity (m/s)
West Gate	2015/9/1 0:00	1.4	<0.01	Cloudy	-	CALM
West Gate	2015/9/1 0:10	1.4	<0.01	Cloudy	-	CALM
West Gate	2015/9/1 0:20	1.4	<0.01	Cloudy	-	CALM
West Gate	2015/9/1 0:30	1.4	<0.01	Cloudy	-	CALM
West Gate	2015/9/1 0:40	1.4	<0.01	Cloudy	-	CALM
West Gate	2015/9/1 0:50	1.4	<0.01	Cloudy	SSW	0.7
West Gate	2015/9/1 1:00	1.4	<0.01	Cloudy	SSW	1.2
West Gate	2015/9/1 1:10	1.4	<0.01	Cloudy	SSW	1.0
West Gate	2015/9/1 1:20	1.4	<0.01	Rain	S	0.8
West Gate	2015/9/1 1:30	1.4	<0.01	Cloudy	SSW	1.0
West Gate	2015/9/1 1:40	1.4	<0.01	Cloudy	-	CALM
West Gate	2015/9/1 1:50	1.4	<0.01	Cloudy	-	CALM
West Gate	2015/9/1 2:00	1.4	<0.01	Cloudy	-	CALM
West Gate	2015/9/1 2:10	1.4	<0.01	Cloudy	N	0.5
West Gate	2015/9/1 2:20	1.4	<0.01	Rain	-	CALM
West Gate	2015/9/1 2:30	1.4	<0.01	Rain	-	CALM
West Gate	2015/9/1 2:40	1.4	<0.01	Cloudy	-	CALM
West Gate	2015/9/1 2:50	1.4	<0.01	Cloudy	W	0.5
West Gate	2015/9/1 3:00	1.4	<0.01	Cloudy	WNW	0.5
West Gate	2015/9/1 3:10	1.4	<0.01	Cloudy	NNW	0.7
West Gate	2015/9/1 3:20	1.4	<0.01	Cloudy	-	CALM
West Gate	2015/9/1 3:30	1.4	<0.01	Rain	NW	1.1
West Gate	2015/9/1 3:40	1.4	<0.01	Rain	NW	1.1
West Gate	2015/9/1 3:50	1.4	<0.01	Rain	-	CALM
West Gate	2015/9/1 4:00	1.4	<0.01	Rain	-	CALM
West Gate	2015/9/1 4:10	1.4	<0.01	Rain	NNW	0.7
West Gate	2015/9/1 4:20	1.4	<0.01	Rain	NNW	0.9
West Gate	2015/9/1 4:30	1.4	<0.01	Cloudy	NW	1.1
West Gate	2015/9/1 4:40	1.4	<0.01	Rain	WNW	1.2
West Gate	2015/9/1 4:50	1.4	<0.01	Rain	NW	0.8
West Gate	2015/9/1 5:00	1.4	<0.01	Rain	NW	1.3
West Gate	2015/9/1 5:10	1.4	<0.01	Cloudy	NW	0.9
West Gate	2015/9/1 5:20	1.4	<0.01	Rain	-	CALM
West Gate	2015/9/1 5:30	1.4	<0.01	Rain	WSW	0.6
West Gate	2015/9/1 5:40	1.4	<0.01	Rain	WNW	0.6
West Gate	2015/9/1 5:50	1.4	<0.01	Cloudy	WNW	0.5
West Gate	2015/9/1 6:00	1.4	<0.01	Cloudy	WNW	1.0
West Gate	2015/9/1 6:10	1.4	<0.01	Cloudy	WNW	0.7
West Gate	2015/9/1 6:20	1.4	<0.01	Cloudy	WNW	0.6
West Gate	2015/9/1 6:30	1.4	<0.01	Cloudy	NW	0.6
West Gate	2015/9/1 6:40	1.4	<0.01	Cloudy	NW	0.5
West Gate	2015/9/1 6:50	1.4	<0.01	Cloudy	N	0.9
West Gate	2015/9/1 7:00	1.4	<0.01	Cloudy	NNW	1.0
West Gate	2015/9/1 7:10	1.4	<0.01	Cloudy	N	0.9
West Gate	2015/9/1 7:20	1.4	<0.01	Cloudy	NE	0.7
West Gate	2015/9/1 7:30	1.4	<0.01	Cloudy	ENE	0.6
West Gate	2015/9/1 7:40	1.4	<0.01	Cloudy	SE	0.7
West Gate	2015/9/1 7:50	1.4	<0.01	Cloudy	ESE	0.7
West Gate	2015/9/1 8:00	1.4	<0.01	Cloudy	E	0.8
West Gate	2015/9/1 8:10	1.4	<0.01	Cloudy	ENE	1.2
West Gate	2015/9/1 8:20	1.4	<0.01	Cloudy	ENE	1.3
West Gate	2015/9/1 8:30	1.4	<0.01	Cloudy	ENE	1.3
West Gate	2015/9/1 8:40	1.4	<0.01	Cloudy	ESE	1.1
West Gate	2015/9/1 8:50	1.4	<0.01	Cloudy	E	1.1
West Gate	2015/9/1 9:00	1.4	<0.01	Cloudy	ESE	1.4
West Gate	2015/9/1 9:10	1.4	<0.01	Cloudy	SE	1.8
West Gate	2015/9/1 9:20	1.4	<0.01	Cloudy	SE	1.6
West Gate	2015/9/1 9:30	1.4	<0.01	Cloudy	SE	1.7
West Gate	2015/9/1 9:40	1.4	<0.01	Cloudy	SE	1.7
West Gate	2015/9/1 9:50	1.4	<0.01	Cloudy	SE	1.7
West Gate	2015/9/1 10:00	1.5	<0.01	Cloudy	SE	2.2
West Gate	2015/9/1 10:10	1.4	<0.01	Rain	SE	1.8
West Gate	2015/9/1 10:20	1.4	<0.01	Rain	SE	1.7
West Gate	2015/9/1 10:30	1.4	<0.01	Rain	SE	2.2
West Gate	2015/9/1 10:40	1.4	<0.01	Rain	SE	2.0
West Gate	2015/9/1 10:50	1.4	<0.01	Cloudy	SE	2.0
West Gate	2015/9/1 11:00	1.4	<0.01	Cloudy	SE	2.1
West Gate	2015/9/1 11:10	1.4	<0.01	Cloudy	SE	1.7

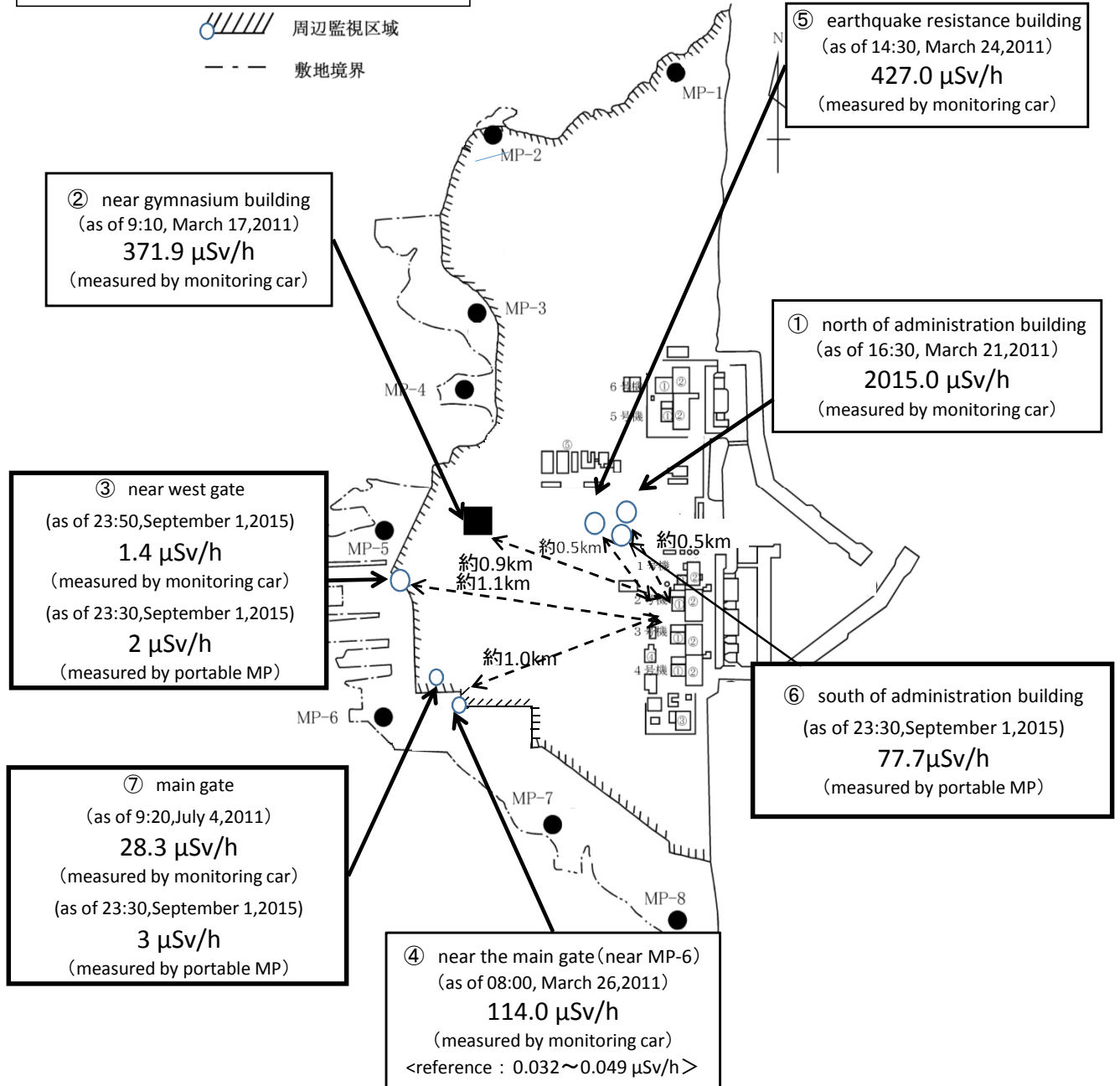
Measuring Point	Measurement Date	$\gamma$ Ray	Neutron Ray	Weather	Wind Direction	Wind Velocity (m/s)
West Gate	2015/9/1 11:20	1.4	<0.01	Cloudy	SE	1.5
West Gate	2015/9/1 11:30	1.4	<0.01	Cloudy	SE	1.6
West Gate	2015/9/1 11:40	1.4	<0.01	Cloudy	SE	2.0
West Gate	2015/9/1 11:50	1.4	<0.01	Cloudy	SE	2.3
West Gate	2015/9/1 12:00	1.4	<0.01	Cloudy	SE	2.4
West Gate	2015/9/1 12:10	1.4	<0.01	Cloudy	SE	2.1
West Gate	2015/9/1 12:20	1.4	<0.01	Cloudy	SE	2.0
West Gate	2015/9/1 12:30	1.4	<0.01	Cloudy	SE	2.7
West Gate	2015/9/1 12:40	1.4	<0.01	Cloudy	SSE	3.4
West Gate	2015/9/1 12:50	1.4	<0.01	Cloudy	SSE	4.1
West Gate	2015/9/1 13:00	1.4	<0.01	Cloudy	SSE	4.3
West Gate	2015/9/1 13:10	1.4	<0.01	Cloudy	SSE	4.4
West Gate	2015/9/1 13:20	1.4	<0.01	Cloudy	SSE	4.6
West Gate	2015/9/1 13:30	1.4	<0.01	Cloudy	SSE	4.7
West Gate	2015/9/1 13:40	1.4	<0.01	Cloudy	SSE	4.1
West Gate	2015/9/1 13:50	1.4	<0.01	Cloudy	SSE	4.1
West Gate	2015/9/1 14:00	1.4	<0.01	Cloudy	SSE	4.5
West Gate	2015/9/1 14:10	1.5	<0.01	Cloudy	SSE	4.3
West Gate	2015/9/1 14:20	1.4	<0.01	Cloudy	SSE	4.8
West Gate	2015/9/1 14:30	1.4	<0.01	Cloudy	S	4.1
West Gate	2015/9/1 14:40	1.4	<0.01	Cloudy	S	3.7
West Gate	2015/9/1 14:50	1.4	<0.01	Cloudy	SSE	5.0
West Gate	2015/9/1 15:00	1.4	<0.01	Cloudy	SSE	4.3
West Gate	2015/9/1 15:10	1.4	<0.01	Cloudy	SSE	4.0
West Gate	2015/9/1 15:20	1.4	<0.01	Cloudy	SSE	4.3
West Gate	2015/9/1 15:30	1.4	<0.01	Cloudy	SSE	4.0
West Gate	2015/9/1 15:40	1.4	<0.01	Cloudy	S	3.7
West Gate	2015/9/1 15:50	1.4	<0.01	Cloudy	SSE	3.7
West Gate	2015/9/1 16:00	1.4	<0.01	Cloudy	S	3.8
West Gate	2015/9/1 16:10	1.4	<0.01	Cloudy	SSE	3.8
West Gate	2015/9/1 16:20	1.4	<0.01	Rain	SSE	3.6
West Gate	2015/9/1 16:30	1.4	<0.01	Cloudy	SSE	3.9
West Gate	2015/9/1 16:40	1.4	<0.01	Cloudy	SSE	3.6
West Gate	2015/9/1 16:50	1.4	<0.01	Cloudy	S	2.9
West Gate	2015/9/1 17:00	1.4	<0.01	Cloudy	S	3.4
West Gate	2015/9/1 17:10	1.4	<0.01	Cloudy	S	3.2
West Gate	2015/9/1 17:20	1.4	<0.01	Cloudy	S	3.0
West Gate	2015/9/1 17:30	1.4	<0.01	Cloudy	S	2.9
West Gate	2015/9/1 17:40	1.4	<0.01	Cloudy	SSW	3.2
West Gate	2015/9/1 17:50	1.4	<0.01	Cloudy	S	2.5
West Gate	2015/9/1 18:00	1.4	<0.01	Cloudy	S	2.0
West Gate	2015/9/1 18:10	1.4	<0.01	Cloudy	SSW	1.9
West Gate	2015/9/1 18:20	1.4	<0.01	Cloudy	SSW	2.2
West Gate	2015/9/1 18:30	1.4	<0.01	Cloudy	S	1.8
West Gate	2015/9/1 18:40	1.4	<0.01	Cloudy	S	1.5
West Gate	2015/9/1 18:50	1.4	<0.01	Cloudy	S	1.3
West Gate	2015/9/1 19:00	1.4	<0.01	Cloudy	S	1.7
West Gate	2015/9/1 19:10	1.4	<0.01	Cloudy	S	2.0
West Gate	2015/9/1 19:20	1.4	<0.01	Cloudy	S	2.0
West Gate	2015/9/1 19:30	1.4	<0.01	Cloudy	SSW	2.1
West Gate	2015/9/1 19:40	1.4	<0.01	Cloudy	S	2.0
West Gate	2015/9/1 19:50	1.5	<0.01	Cloudy	SSE	1.7
West Gate	2015/9/1 20:00	1.4	<0.01	Cloudy	S	1.7
West Gate	2015/9/1 20:10	1.4	<0.01	Cloudy	S	1.7
West Gate	2015/9/1 20:20	1.5	<0.01	Cloudy	S	2.3
West Gate	2015/9/1 20:30	1.5	<0.01	Cloudy	S	2.6
West Gate	2015/9/1 20:40	1.5	<0.01	Cloudy	SSW	3.3
West Gate	2015/9/1 20:50	1.4	<0.01	Cloudy	SSW	3.2
West Gate	2015/9/1 21:00	1.4	<0.01	Cloudy	SSW	3.0
West Gate	2015/9/1 21:10	1.4	<0.01	Cloudy	SSW	2.2
West Gate	2015/9/1 21:20	1.4	<0.01	Cloudy	SSW	1.9
West Gate	2015/9/1 21:30	1.4	<0.01	Cloudy	SSW	1.9
West Gate	2015/9/1 21:40	1.4	<0.01	Cloudy	SSW	2.3
West Gate	2015/9/1 21:50	1.4	<0.01	Cloudy	SSW	2.5
West Gate	2015/9/1 22:00	1.4	<0.01	Rain	S	2.5
West Gate	2015/9/1 22:10	1.4	<0.01	Rain	SSW	3.1
West Gate	2015/9/1 22:20	1.4	<0.01	Rain	SSW	2.3
West Gate	2015/9/1 22:30	1.4	<0.01	Rain	S	2.4
West Gate	2015/9/1 22:40	1.4	<0.01	Cloudy	S	2.0
West Gate	2015/9/1 22:50	1.4	<0.01	Rain	S	2.1
West Gate	2015/9/1 23:00	1.4	<0.01	Rain	SSE	2.6
West Gate	2015/9/1 23:10	1.4	<0.01	Cloudy	SSE	3.0
West Gate	2015/9/1 23:20	1.4	<0.01	Cloudy	SSE	3.5
West Gate	2015/9/1 23:30	1.4	<0.01	Rain	SSE	2.6
West Gate	2015/9/1 23:40	1.4	<0.01	Rain	S	2.6
West Gate	2015/9/1 23:50	1.4	<0.01	Cloudy	S	2.7

# Fukushima Daiichi Nuclear Power Plant

2015/9/1  
as of 23:50

周辺監視区域 : supervised outside area  
敷地境界 : site boundary

 周辺監視区域  
 敷地境界



※Reference data indicate the normal fluctuation range of airborne radiation rate.