

Fixed point Monitoring Status by Temporary Monitoring Post at Fukushima Daiichi Nuclear Power Station

Date	Radiation Dose Rate (μ Sv/h) At the Main Buiding	Radiation Dose Rate (μ Sv/h) At the Main Gate	Radiation Dose Rate (μ Sv/h) At the West Gate
2015/8/31 0:00	77	3	2
2015/8/31 0:30	77	3	2
2015/8/31 1:00	77	3	2
2015/8/31 1:30	77	3	2
2015/8/31 2:00	77	3	2
2015/8/31 2:30	77	3	2
2015/8/31 3:00	76	3	2
2015/8/31 3:30	76	3	2
2015/8/31 4:00	76	3	2
2015/8/31 4:30	76	3	2
2015/8/31 5:00	77	3	2
2015/8/31 5:30	77	3	2
2015/8/31 6:00	77	3	2
2015/8/31 6:30	76	3	2
2015/8/31 7:00	76	3	2
2015/8/31 7:30	77	3	2
2015/8/31 8:00	77	3	2
2015/8/31 8:30	76	3	2
2015/8/31 9:00	77	3	2
2015/8/31 9:30	76	3	2
2015/8/31 10:00	76	3	2
2015/8/31 10:30	77	3	2
2015/8/31 11:00	77	3	2
2015/8/31 11:30	77	3	2
2015/8/31 12:00	77	3	2
2015/8/31 12:30	77	3	2
2015/8/31 13:00	77	3	2
2015/8/31 13:30	77	3	2
2015/8/31 14:00	77	3	2
2015/8/31 14:30	78	3	2
2015/8/31 15:00	77	3	2
2015/8/31 15:30	77	3	2
2015/8/31 16:00	77	3	2
2015/8/31 16:30	77	3	2
2015/8/31 17:00	77	3	2
2015/8/31 17:30	77	3	2
2015/8/31 18:00	77	3	2
2015/8/31 18:30	77	3	2
2015/8/31 19:00	77	3	2
2015/8/31 19:30	77	3	2
2015/8/31 20:00	77	3	2
2015/8/31 20:30	77	3	2
2015/8/31 21:00	77	3	2
2015/8/31 21:30	77	3	2
2015/8/31 22:00	78	3	2
2015/8/31 22:30	77	3	2
2015/8/31 23:00	78	3	2
2015/8/31 23:30	78	3	2

Monitoring data by a monitoring car* at Fukushima Daiichi Nuclear Power Station (μ Sv/h)

* The data from monitoring car may deficit as the vehicle may change monitoring point.

*About the direction of the wind and the wind velocity,we are measuring with the weather observation meter of the 10m higher.

*"-": the wind velocity/"CALM":the wind direction is below 0.5m/s.

Measuring Point	Measurement Date	γ Ray	Neutron Ray	Weather	Wind Direction	Wind Velocity (m/s)
West Gate	2015/8/31 0:00	1.4	<0.01	Rain	NNE	2.9
West Gate	2015/8/31 0:10	1.4	<0.01	Cloudy	NE	3.2
West Gate	2015/8/31 0:20	1.4	<0.01	Rain	NNE	2.3
West Gate	2015/8/31 0:30	1.4	<0.01	Rain	NNE	1.6
West Gate	2015/8/31 0:40	1.4	<0.01	Rain	NNE	1.9
West Gate	2015/8/31 0:50	1.4	<0.01	Rain	NNE	2.3
West Gate	2015/8/31 1:00	1.4	<0.01	Rain	NNE	2.5
West Gate	2015/8/31 1:10	1.4	<0.01	Rain	NNE	2.1
West Gate	2015/8/31 1:20	1.4	<0.01	Rain	NNE	2.4
West Gate	2015/8/31 1:30	1.4	<0.01	Rain	NNE	2.0
West Gate	2015/8/31 1:40	1.4	<0.01	Rain	NNE	2.4
West Gate	2015/8/31 1:50	1.4	<0.01	Cloudy	NNE	2.2
West Gate	2015/8/31 2:00	1.4	<0.01	Cloudy	NE	2.5
West Gate	2015/8/31 2:10	1.4	<0.01	Cloudy	NE	2.1
West Gate	2015/8/31 2:20	1.4	<0.01	Cloudy	NNE	2.7
West Gate	2015/8/31 2:30	1.4	<0.01	Rain	NE	3.1
West Gate	2015/8/31 2:40	1.4	<0.01	Rain	NNE	2.8
West Gate	2015/8/31 2:50	1.4	<0.01	Rain	NNE	2.8
West Gate	2015/8/31 3:00	1.4	<0.01	Rain	NNE	1.9
West Gate	2015/8/31 3:10	1.4	<0.01	Rain	N	2.0
West Gate	2015/8/31 3:20	1.4	<0.01	Rain	NE	1.5
West Gate	2015/8/31 3:30	1.4	<0.01	Rain	N	1.2
West Gate	2015/8/31 3:40	1.4	<0.01	Rain	N	1.3
West Gate	2015/8/31 3:50	1.4	<0.01	Cloudy	NNE	1.8
West Gate	2015/8/31 4:00	1.4	<0.01	Cloudy	NNE	2.0
West Gate	2015/8/31 4:10	1.4	<0.01	Cloudy	NE	2.7
West Gate	2015/8/31 4:20	1.4	<0.01	Cloudy	NNE	2.4
West Gate	2015/8/31 4:30	1.4	<0.01	Cloudy	NNE	2.0
West Gate	2015/8/31 4:40	1.4	<0.01	Cloudy	N	2.2
West Gate	2015/8/31 4:50	1.4	<0.01	Cloudy	N	2.4
West Gate	2015/8/31 5:00	1.4	<0.01	Cloudy	NNE	2.0
West Gate	2015/8/31 5:10	1.4	<0.01	Cloudy	N	2.3
West Gate	2015/8/31 5:20	1.4	<0.01	Cloudy	N	2.1
West Gate	2015/8/31 5:30	1.3	<0.01	Cloudy	NNW	1.6
West Gate	2015/8/31 5:40	1.4	<0.01	Cloudy	N	1.2
West Gate	2015/8/31 5:50	1.4	<0.01	Cloudy	N	1.3
West Gate	2015/8/31 6:00	1.4	<0.01	Cloudy	NNW	1.0
West Gate	2015/8/31 6:10	1.4	<0.01	Cloudy	NNW	0.9
West Gate	2015/8/31 6:20	1.4	<0.01	Rain	NNW	0.9
West Gate	2015/8/31 6:30	1.4	<0.01	Rain	NNW	1.0
West Gate	2015/8/31 6:40	1.4	<0.01	Rain	NNW	1.3
West Gate	2015/8/31 6:50	1.4	<0.01	Rain	N	1.5
West Gate	2015/8/31 7:00	1.4	<0.01	Rain	N	1.4
West Gate	2015/8/31 7:10	1.4	<0.01	Rain	N	1.4
West Gate	2015/8/31 7:20	1.4	<0.01	Rain	N	1.1
West Gate	2015/8/31 7:30	1.4	<0.01	Rain	NNW	1.3
West Gate	2015/8/31 7:40	1.4	<0.01	Rain	NNW	1.5
West Gate	2015/8/31 7:50	1.4	<0.01	Rain	NNW	1.1
West Gate	2015/8/31 8:00	1.4	<0.01	Rain	NNW	1.1
West Gate	2015/8/31 8:10	1.4	<0.01	Rain	NNW	1.3
West Gate	2015/8/31 8:20	1.4	<0.01	Rain	N	1.5
West Gate	2015/8/31 8:30	1.4	<0.01	Rain	N	1.5
West Gate	2015/8/31 8:40	1.4	<0.01	Rain	NNW	1.7
West Gate	2015/8/31 8:50	1.4	<0.01	Rain	N	1.7
West Gate	2015/8/31 9:00	1.4	<0.01	Rain	NNW	1.8
West Gate	2015/8/31 9:10	1.4	<0.01	Rain	NNW	1.3
West Gate	2015/8/31 9:20	1.4	<0.01	Cloudy	N	1.3
West Gate	2015/8/31 9:30	1.4	<0.01	Cloudy	N	1.7
West Gate	2015/8/31 9:40	1.4	<0.01	Cloudy	N	1.4
West Gate	2015/8/31 9:50	1.4	<0.01	Cloudy	N	1.6
West Gate	2015/8/31 10:00	1.4	<0.01	Rain	N	1.5
West Gate	2015/8/31 10:10	1.4	<0.01	Cloudy	N	0.8
West Gate	2015/8/31 10:20	1.4	<0.01	Cloudy	NE	1.5
West Gate	2015/8/31 10:30	1.4	<0.01	Rain	NE	1.8
West Gate	2015/8/31 10:40	1.4	<0.01	Rain	NNE	1.9
West Gate	2015/8/31 10:50	1.4	<0.01	Cloudy	NNE	2.0
West Gate	2015/8/31 11:00	1.4	<0.01	Cloudy	NNE	2.3
West Gate	2015/8/31 11:10	1.4	<0.01	Cloudy	NNE	2.4



Measuring Point	Measurement Date	γ Ray	Neutron Ray	Weather	Wind Direction	Wind Velocity (m/s)
West Gate	2015/8/31 11:20	1.4	<0.01	Cloudy	N	2.0
West Gate	2015/8/31 11:30	1.4	<0.01	Cloudy	N	1.6
West Gate	2015/8/31 11:40	1.4	<0.01	Rain	N	2.3
West Gate	2015/8/31 11:50	1.4	<0.01	Cloudy	N	2.0
West Gate	2015/8/31 12:00	1.4	<0.01	Cloudy	N	2.0
West Gate	2015/8/31 12:10	1.4	<0.01	Rain	NNE	1.6
West Gate	2015/8/31 12:20	1.4	<0.01	Cloudy	NNE	1.7
West Gate	2015/8/31 12:30	1.4	<0.01	Rain	N	1.8
West Gate	2015/8/31 12:40	1.4	<0.01	Cloudy	N	2.2
West Gate	2015/8/31 12:50	1.4	<0.01	Cloudy	N	2.3
West Gate	2015/8/31 13:00	1.4	<0.01	Cloudy	NNE	2.0
West Gate	2015/8/31 13:10	1.4	<0.01	Cloudy	NNE	2.6
West Gate	2015/8/31 13:20	1.4	<0.01	Cloudy	NNE	2.3
West Gate	2015/8/31 13:30	1.4	<0.01	Cloudy	NNE	1.6
West Gate	2015/8/31 13:40	1.4	<0.01	Cloudy	NE	2.3
West Gate	2015/8/31 13:50	1.4	<0.01	Cloudy	NE	1.5
West Gate	2015/8/31 14:00	1.4	<0.01	Cloudy	ENE	1.4
West Gate	2015/8/31 14:10	1.4	<0.01	Cloudy	ENE	1.5
West Gate	2015/8/31 14:20	1.4	<0.01	Cloudy	ENE	1.8
West Gate	2015/8/31 14:30	1.4	<0.01	Cloudy	ENE	1.7
West Gate	2015/8/31 14:40	1.4	<0.01	Cloudy	NE	1.7
West Gate	2015/8/31 14:50	1.4	<0.01	Cloudy	NE	1.7
West Gate	2015/8/31 15:00	1.4	<0.01	Cloudy	NE	1.0
West Gate	2015/8/31 15:10	1.4	<0.01	Cloudy	NE	1.3
West Gate	2015/8/31 15:20	1.4	<0.01	Cloudy	NE	1.7
West Gate	2015/8/31 15:30	1.4	<0.01	Cloudy	NE	2.1
West Gate	2015/8/31 15:40	1.4	<0.01	Cloudy	NE	1.9
West Gate	2015/8/31 15:50	1.4	<0.01	Cloudy	NNE	2.0
West Gate	2015/8/31 16:00	1.4	<0.01	Cloudy	NE	2.0
West Gate	2015/8/31 16:10	1.4	<0.01	Cloudy	NE	1.4
West Gate	2015/8/31 16:20	1.4	<0.01	Cloudy	NNE	1.2
West Gate	2015/8/31 16:30	1.4	<0.01	Cloudy	NNE	1.5
West Gate	2015/8/31 16:40	1.4	<0.01	Cloudy	NE	1.3
West Gate	2015/8/31 16:50	1.4	<0.01	Cloudy	ENE	0.9
West Gate	2015/8/31 17:00	1.4	<0.01	Cloudy	NNE	1.1
West Gate	2015/8/31 17:10	1.4	<0.01	Cloudy	NNE	1.2
West Gate	2015/8/31 17:20	1.4	<0.01	Cloudy	NE	0.9
West Gate	2015/8/31 17:30	1.4	<0.01	Cloudy	ENE	1.0
West Gate	2015/8/31 17:40	1.4	<0.01	Cloudy	NNE	0.9
West Gate	2015/8/31 17:50	1.4	<0.01	Cloudy	NNE	1.0
West Gate	2015/8/31 18:00	1.4	<0.01	Cloudy	N	0.6
West Gate	2015/8/31 18:10	1.4	<0.01	Cloudy	-	CALM
West Gate	2015/8/31 18:20	1.4	<0.01	Cloudy	NE	0.7
West Gate	2015/8/31 18:30	1.4	<0.01	Rain	NNE	0.7
West Gate	2015/8/31 18:40	1.4	<0.01	Cloudy	NE	0.6
West Gate	2015/8/31 18:50	1.4	<0.01	Cloudy	NE	0.8
West Gate	2015/8/31 19:00	1.4	<0.01	Cloudy	-	CALM
West Gate	2015/8/31 19:10	1.4	<0.01	Cloudy	SSW	0.5
West Gate	2015/8/31 19:20	1.4	<0.01	Cloudy	SSW	0.7
West Gate	2015/8/31 19:30	1.4	<0.01	Cloudy	W	0.6
West Gate	2015/8/31 19:40	1.4	<0.01	Cloudy	-	CALM
West Gate	2015/8/31 19:50	1.4	<0.01	Cloudy	-	CALM
West Gate	2015/8/31 20:00	1.4	<0.01	Cloudy	-	CALM
West Gate	2015/8/31 20:10	1.4	<0.01	Cloudy	W	0.5
West Gate	2015/8/31 20:20	1.4	<0.01	Cloudy	WSW	0.5
West Gate	2015/8/31 20:30	1.4	<0.01	Cloudy	-	CALM
West Gate	2015/8/31 20:40	1.4	<0.01	Cloudy	-	CALM
West Gate	2015/8/31 20:50	1.4	<0.01	Cloudy	-	CALM
West Gate	2015/8/31 21:00	1.4	<0.01	Cloudy	WSW	0.7
West Gate	2015/8/31 21:10	1.4	<0.01	Cloudy	-	CALM
West Gate	2015/8/31 21:20	1.4	<0.01	Cloudy	-	CALM
West Gate	2015/8/31 21:30	1.4	<0.01	Cloudy	-	CALM
West Gate	2015/8/31 21:40	1.4	<0.01	Cloudy	-	CALM
West Gate	2015/8/31 21:50	1.4	<0.01	Cloudy	-	CALM
West Gate	2015/8/31 22:00	1.4	<0.01	Cloudy	-	CALM
West Gate	2015/8/31 22:10	1.4	<0.01	Cloudy	-	CALM
West Gate	2015/8/31 22:20	1.4	<0.01	Cloudy	SSW	1.0
West Gate	2015/8/31 22:30	1.4	<0.01	Rain	SSW	0.9
West Gate	2015/8/31 22:40	1.4	<0.01	Cloudy	-	CALM
West Gate	2015/8/31 22:50	1.4	<0.01	Cloudy	-	CALM
West Gate	2015/8/31 23:00	1.4	<0.01	Cloudy	-	CALM
West Gate	2015/8/31 23:10	1.4	<0.01	Cloudy	-	CALM
West Gate	2015/8/31 23:20	1.4	<0.01	Cloudy	WSW	0.7
West Gate	2015/8/31 23:30	1.4	<0.01	Cloudy	WSW	0.8
West Gate	2015/8/31 23:40	1.4	<0.01	Cloudy	WSW	0.5
West Gate	2015/8/31 23:50	1.4	<0.01	Cloudy	-	CALM

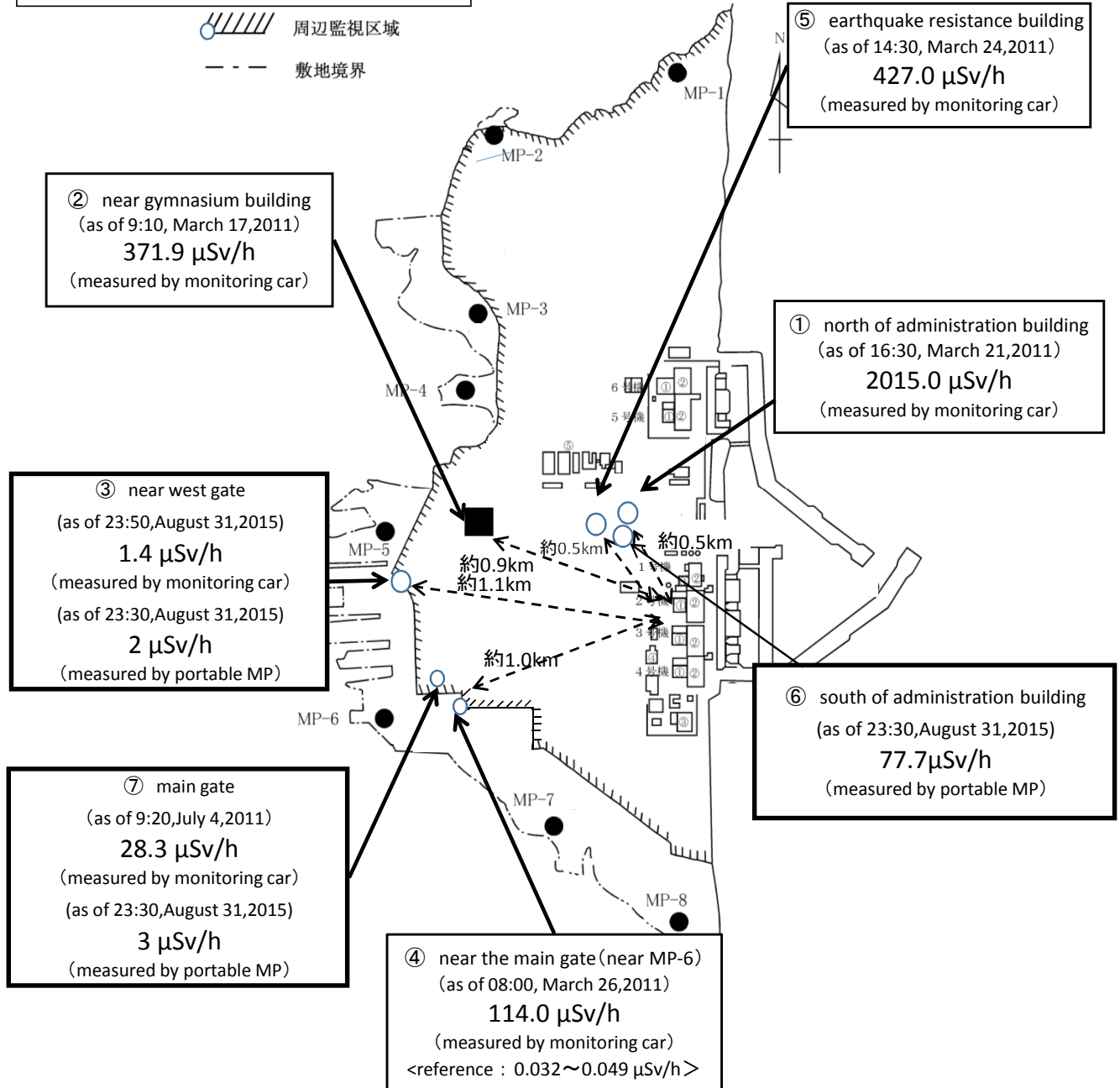
Fukushima Daiichi Nuclear Power Plant

2015/8/31

周辺監視区域 : supervised outside area
敷地境界 : site boundary

as of 23:50

 周辺監視区域
 敷地境界



※Reference data indicate the normal fluctuation range of airborne radiation rate.