

Fixed point Monitoring Status by Temporary Monitoring Post at Fukushima Daiichi Nuclear Power Station

| Date | Radiation Dose Rate (μ Sv/h) At the Main Buiding | Radiation Dose Rate (μ Sv/h) At the Main Gate | Radiation Dose Rate (μ Sv/h) At the West Gate |
|-----------------|---|--|--|
| 2015/8/25 0:00 | 80 | 3 | 2 |
| 2015/8/25 0:30 | 80 | 3 | 2 |
| 2015/8/25 1:00 | 80 | 3 | 2 |
| 2015/8/25 1:30 | 79 | 3 | 2 |
| 2015/8/25 2:00 | 79 | 3 | 2 |
| 2015/8/25 2:30 | 80 | 3 | 2 |
| 2015/8/25 3:00 | 80 | 3 | 2 |
| 2015/8/25 3:30 | 79 | 3 | 2 |
| 2015/8/25 4:00 | 79 | 3 | 2 |
| 2015/8/25 4:30 | 79 | 3 | 2 |
| 2015/8/25 5:00 | 79 | 3 | 2 |
| 2015/8/25 5:30 | 79 | 3 | 2 |
| 2015/8/25 6:00 | 80 | 3 | 2 |
| 2015/8/25 6:30 | 80 | 3 | 2 |
| 2015/8/25 7:00 | 80 | 3 | 2 |
| 2015/8/25 7:30 | 80 | 3 | 2 |
| 2015/8/25 8:00 | 80 | 3 | 2 |
| 2015/8/25 8:30 | 79 | 3 | 2 |
| 2015/8/25 9:00 | 79 | 3 | 2 |
| 2015/8/25 9:30 | 80 | 3 | 2 |
| 2015/8/25 10:00 | 80 | 3 | 2 |
| 2015/8/25 10:30 | 80 | 3 | 2 |
| 2015/8/25 11:00 | 80 | 3 | 2 |
| 2015/8/25 11:30 | 80 | 3 | 2 |
| 2015/8/25 12:00 | 80 | 3 | 2 |
| 2015/8/25 12:30 | 80 | 3 | 2 |
| 2015/8/25 13:00 | 80 | 3 | 2 |
| 2015/8/25 13:30 | 80 | 3 | 2 |
| 2015/8/25 14:00 | 80 | 3 | 2 |
| 2015/8/25 14:30 | 80 | 3 | 2 |
| 2015/8/25 15:00 | 80 | 3 | 2 |
| 2015/8/25 15:30 | 80 | 3 | 2 |
| 2015/8/25 16:00 | 80 | 3 | 2 |
| 2015/8/25 16:30 | 80 | 3 | 2 |
| 2015/8/25 17:00 | 80 | 3 | 2 |
| 2015/8/25 17:30 | 80 | 3 | 2 |
| 2015/8/25 18:00 | 80 | 3 | 2 |
| 2015/8/25 18:30 | 80 | 3 | 2 |
| 2015/8/25 19:00 | 80 | 3 | 2 |
| 2015/8/25 19:30 | 80 | 3 | 2 |
| 2015/8/25 20:00 | 80 | 3 | 2 |
| 2015/8/25 20:30 | 80 | 3 | 2 |
| 2015/8/25 21:00 | 80 | 3 | 2 |
| 2015/8/25 21:30 | 80 | 3 | 2 |
| 2015/8/25 22:00 | 81 | 3 | 2 |
| 2015/8/25 22:30 | 81 | 3 | 2 |
| 2015/8/25 23:00 | 80 | 3 | 2 |
| 2015/8/25 23:30 | 80 | 3 | 2 |

Monitoring data by a monitoring car* at Fukushima Daiichi Nuclear Power Station (μ Sv/h)

* The data from monitoring car may deficit as the vehicle may change monitoring point.

*About the direction of the wind and the wind velocity,we are measuring with the weather observation meter of the 10m higher.

*“-”: the wind velocity/“CALM”:the wind direction is below 0.5m/s.



| Measuring Point | Measurement Date | γ Ray | Neutron Ray | Weather | Wind Direction | Wind Velocity (m/s) |
|-----------------|------------------|--------------|-------------|---------|----------------|---------------------|
| West Gate | 2015/8/25 0:00 | 1.4 | <0.01 | Cloudy | NNW | 2.2 |
| West Gate | 2015/8/25 0:10 | 1.4 | <0.01 | Cloudy | N | 3.3 |
| West Gate | 2015/8/25 0:20 | 1.5 | <0.01 | Cloudy | N | 3.5 |
| West Gate | 2015/8/25 0:30 | 1.4 | <0.01 | Cloudy | NW | 1.6 |
| West Gate | 2015/8/25 0:40 | 1.4 | <0.01 | Cloudy | NNW | 1.9 |
| West Gate | 2015/8/25 0:50 | 1.5 | <0.01 | Cloudy | N | 2.9 |
| West Gate | 2015/8/25 1:00 | 1.5 | <0.01 | Cloudy | N | 5.1 |
| West Gate | 2015/8/25 1:10 | 1.4 | <0.01 | Cloudy | NNE | 5.1 |
| West Gate | 2015/8/25 1:20 | 1.4 | <0.01 | Cloudy | N | 5.2 |
| West Gate | 2015/8/25 1:30 | 1.4 | <0.01 | Cloudy | N | 4.5 |
| West Gate | 2015/8/25 1:40 | 1.4 | <0.01 | Cloudy | NNE | 3.8 |
| West Gate | 2015/8/25 1:50 | 1.5 | <0.01 | Cloudy | N | 4.3 |
| West Gate | 2015/8/25 2:00 | 1.4 | <0.01 | Cloudy | N | 2.9 |
| West Gate | 2015/8/25 2:10 | 1.5 | <0.01 | Rain | NNE | 3.7 |
| West Gate | 2015/8/25 2:20 | 1.4 | <0.01 | Rain | NNE | 4.4 |
| West Gate | 2015/8/25 2:30 | 1.4 | <0.01 | Rain | NNW | 2.5 |
| West Gate | 2015/8/25 2:40 | 1.4 | <0.01 | Cloudy | NW | 2.0 |
| West Gate | 2015/8/25 2:50 | 1.5 | <0.01 | Cloudy | NW | 2.0 |
| West Gate | 2015/8/25 3:00 | 1.4 | <0.01 | Rain | N | 2.8 |
| West Gate | 2015/8/25 3:10 | 1.4 | <0.01 | Rain | NNW | 2.1 |
| West Gate | 2015/8/25 3:20 | 1.4 | <0.01 | Rain | NNW | 2.4 |
| West Gate | 2015/8/25 3:30 | 1.4 | <0.01 | Rain | NNW | 3.1 |
| West Gate | 2015/8/25 3:40 | 1.4 | <0.01 | Rain | NNW | 2.4 |
| West Gate | 2015/8/25 3:50 | 1.4 | <0.01 | Rain | N | 2.5 |
| West Gate | 2015/8/25 4:00 | 1.4 | <0.01 | Cloudy | N | 2.1 |
| West Gate | 2015/8/25 4:10 | 1.4 | <0.01 | Cloudy | N | 1.8 |
| West Gate | 2015/8/25 4:20 | 1.4 | <0.01 | Cloudy | N | 3.1 |
| West Gate | 2015/8/25 4:30 | 1.4 | <0.01 | Cloudy | N | 4.9 |
| West Gate | 2015/8/25 4:40 | 1.4 | <0.01 | Cloudy | N | 4.7 |
| West Gate | 2015/8/25 4:50 | 1.4 | <0.01 | Cloudy | N | 4.7 |
| West Gate | 2015/8/25 5:00 | 1.4 | <0.01 | Rain | N | 3.4 |
| West Gate | 2015/8/25 5:10 | 1.4 | <0.01 | Rain | NNW | 2.5 |
| West Gate | 2015/8/25 5:20 | 1.5 | <0.01 | Cloudy | NNE | 3.6 |
| West Gate | 2015/8/25 5:30 | 1.4 | <0.01 | Cloudy | NNE | 5.0 |
| West Gate | 2015/8/25 5:40 | 1.4 | <0.01 | Cloudy | N | 4.0 |
| West Gate | 2015/8/25 5:50 | 1.4 | <0.01 | Cloudy | NW | 2.3 |
| West Gate | 2015/8/25 6:00 | 1.5 | <0.01 | Cloudy | NNW | 2.2 |
| West Gate | 2015/8/25 6:10 | 1.4 | <0.01 | Cloudy | NNW | 2.2 |
| West Gate | 2015/8/25 6:20 | 1.4 | <0.01 | Cloudy | NNW | 2.0 |
| West Gate | 2015/8/25 6:30 | 1.4 | <0.01 | Cloudy | N | 1.9 |
| West Gate | 2015/8/25 6:40 | 1.4 | <0.01 | Cloudy | N | 3.1 |
| West Gate | 2015/8/25 6:50 | 1.4 | <0.01 | Cloudy | NNE | 2.9 |
| West Gate | 2015/8/25 7:00 | 1.4 | <0.01 | Cloudy | N | 2.9 |
| West Gate | 2015/8/25 7:10 | 1.4 | <0.01 | Cloudy | NNE | 2.3 |
| West Gate | 2015/8/25 7:20 | 1.4 | <0.01 | Cloudy | N | 1.9 |
| West Gate | 2015/8/25 7:30 | 1.4 | <0.01 | Cloudy | NNW | 1.3 |
| West Gate | 2015/8/25 7:40 | 1.4 | <0.01 | Cloudy | N | 1.9 |
| West Gate | 2015/8/25 7:50 | 1.4 | <0.01 | Cloudy | NNE | 4.4 |
| West Gate | 2015/8/25 8:00 | 1.4 | <0.01 | Cloudy | NNE | 4.4 |
| West Gate | 2015/8/25 8:10 | 1.4 | <0.01 | Cloudy | NNE | 4.4 |
| West Gate | 2015/8/25 8:20 | 1.4 | <0.01 | Rain | NNW | 2.3 |
| West Gate | 2015/8/25 8:30 | 1.4 | <0.01 | Cloudy | NW | 1.7 |
| West Gate | 2015/8/25 8:40 | 1.4 | <0.01 | Rain | N | 3.0 |
| West Gate | 2015/8/25 8:50 | 1.5 | <0.01 | Cloudy | NNW | 2.7 |
| West Gate | 2015/8/25 9:00 | 1.4 | <0.01 | Cloudy | N | 2.0 |
| West Gate | 2015/8/25 9:10 | 1.4 | <0.01 | Cloudy | NNW | 2.6 |
| West Gate | 2015/8/25 9:20 | 1.5 | <0.01 | Cloudy | NNW | 2.0 |
| West Gate | 2015/8/25 9:30 | 1.4 | <0.01 | Cloudy | NW | 2.0 |
| West Gate | 2015/8/25 9:40 | 1.5 | <0.01 | Rain | N | 1.6 |
| West Gate | 2015/8/25 9:50 | 1.5 | <0.01 | Cloudy | N | 2.6 |
| West Gate | 2015/8/25 10:00 | 1.5 | <0.01 | Cloudy | N | 3.2 |
| West Gate | 2015/8/25 10:10 | 1.4 | <0.01 | Cloudy | N | 2.7 |
| West Gate | 2015/8/25 10:20 | 1.5 | <0.01 | Cloudy | NNW | 2.5 |
| West Gate | 2015/8/25 10:30 | 1.5 | <0.01 | Cloudy | N | 2.6 |
| West Gate | 2015/8/25 10:40 | 1.5 | <0.01 | Cloudy | NNW | 1.8 |
| West Gate | 2015/8/25 10:50 | 1.5 | <0.01 | Cloudy | N | 3.2 |
| West Gate | 2015/8/25 11:00 | 1.5 | <0.01 | Cloudy | N | 3.1 |
| West Gate | 2015/8/25 11:10 | 1.5 | <0.01 | Cloudy | NNE | 3.3 |

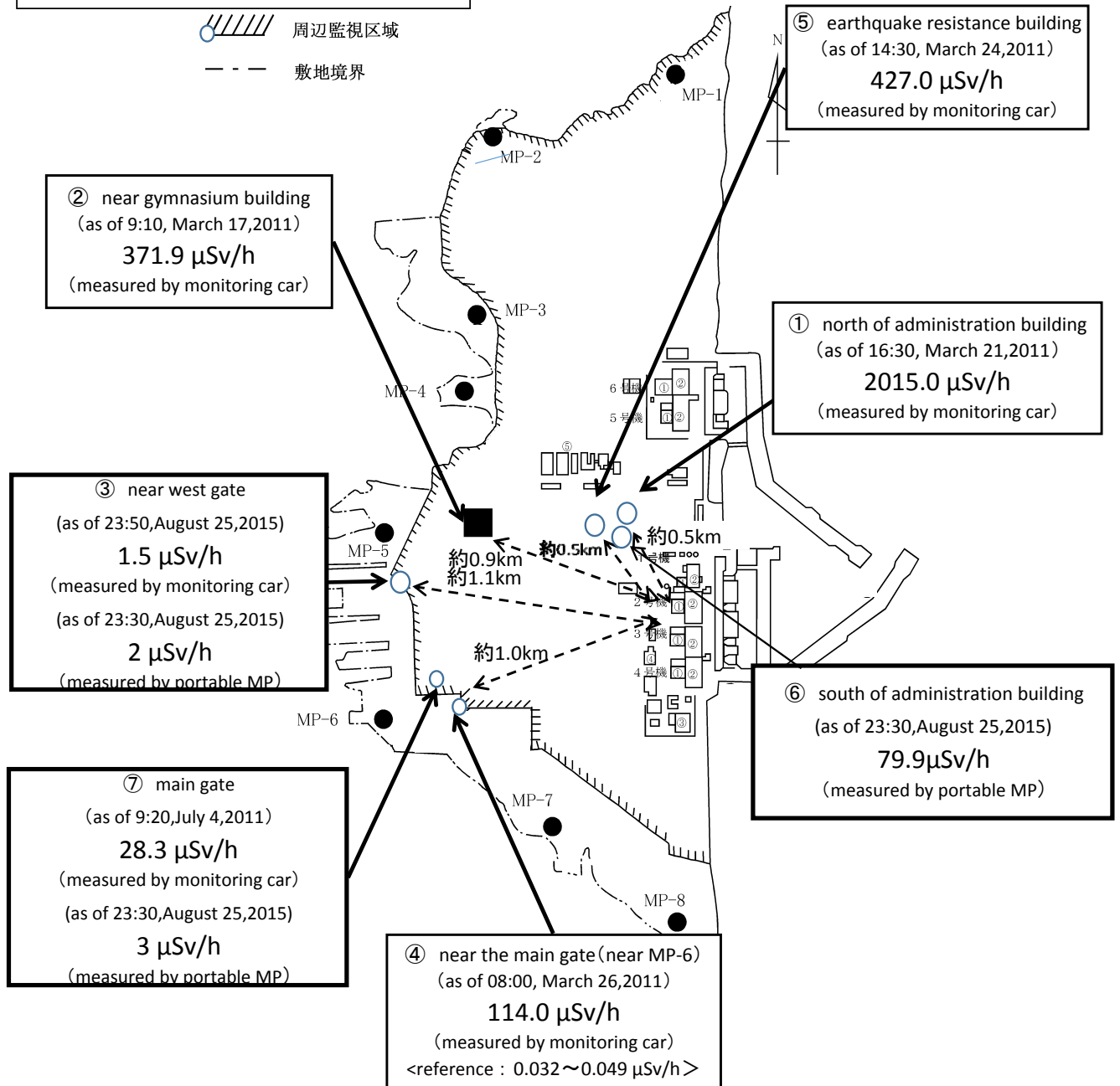
| Measuring Point | Measurement Date | γ Ray | Neutron Ray | Weather | Wind Direction | Wind Velocity (m/s) |
|-----------------|------------------|--------------|-------------|---------|----------------|---------------------|
| West Gate | 2015/8/25 11:20 | 1.5 | <0.01 | Cloudy | NNE | 3.1 |
| West Gate | 2015/8/25 11:30 | 1.5 | <0.01 | Cloudy | N | 3.4 |
| West Gate | 2015/8/25 11:40 | 1.5 | <0.01 | Cloudy | NNE | 3.6 |
| West Gate | 2015/8/25 11:50 | 1.5 | <0.01 | Cloudy | NNE | 4.6 |
| West Gate | 2015/8/25 12:00 | 1.5 | <0.01 | Cloudy | NNE | 3.4 |
| West Gate | 2015/8/25 12:10 | 1.5 | <0.01 | Cloudy | NNE | 3.0 |
| West Gate | 2015/8/25 12:20 | 1.5 | <0.01 | Cloudy | NNE | 3.4 |
| West Gate | 2015/8/25 12:30 | 1.5 | <0.01 | Cloudy | NNE | 4.0 |
| West Gate | 2015/8/25 12:40 | 1.5 | <0.01 | Cloudy | NNE | 3.6 |
| West Gate | 2015/8/25 12:50 | 1.5 | <0.01 | Cloudy | NE | 3.5 |
| West Gate | 2015/8/25 13:00 | 1.5 | <0.01 | Cloudy | NNE | 3.9 |
| West Gate | 2015/8/25 13:10 | 1.5 | <0.01 | Cloudy | NE | 3.4 |
| West Gate | 2015/8/25 13:20 | 1.5 | <0.01 | Cloudy | NE | 3.3 |
| West Gate | 2015/8/25 13:30 | 1.4 | <0.01 | Cloudy | NE | 2.6 |
| West Gate | 2015/8/25 13:40 | 1.4 | <0.01 | Cloudy | NE | 3.3 |
| West Gate | 2015/8/25 13:50 | 1.4 | <0.01 | Cloudy | NE | 3.2 |
| West Gate | 2015/8/25 14:00 | 1.5 | <0.01 | Cloudy | NNE | 3.7 |
| West Gate | 2015/8/25 14:10 | 1.4 | <0.01 | Cloudy | NNE | 3.6 |
| West Gate | 2015/8/25 14:20 | 1.4 | <0.01 | Cloudy | NE | 3.3 |
| West Gate | 2015/8/25 14:30 | 1.4 | <0.01 | Cloudy | NNE | 3.7 |
| West Gate | 2015/8/25 14:40 | 1.4 | <0.01 | Cloudy | NNE | 4.2 |
| West Gate | 2015/8/25 14:50 | 1.5 | <0.01 | Cloudy | NNE | 4.2 |
| West Gate | 2015/8/25 15:00 | 1.4 | <0.01 | Cloudy | NE | 3.3 |
| West Gate | 2015/8/25 15:10 | 1.4 | <0.01 | Rain | NE | 3.8 |
| West Gate | 2015/8/25 15:20 | 1.4 | <0.01 | Cloudy | NNE | 3.8 |
| West Gate | 2015/8/25 15:30 | 1.4 | <0.01 | Cloudy | NNE | 3.0 |
| West Gate | 2015/8/25 15:40 | 1.4 | <0.01 | Cloudy | NE | 2.6 |
| West Gate | 2015/8/25 15:50 | 1.4 | <0.01 | Cloudy | NE | 2.6 |
| West Gate | 2015/8/25 16:00 | 1.5 | <0.01 | Cloudy | NNE | 3.2 |
| West Gate | 2015/8/25 16:10 | 1.4 | <0.01 | Cloudy | NNE | 3.5 |
| West Gate | 2015/8/25 16:20 | 1.4 | <0.01 | Cloudy | NE | 3.2 |
| West Gate | 2015/8/25 16:30 | 1.5 | <0.01 | Cloudy | NNE | 3.4 |
| West Gate | 2015/8/25 16:40 | 1.5 | <0.01 | Cloudy | NE | 2.9 |
| West Gate | 2015/8/25 16:50 | 1.4 | <0.01 | Cloudy | NE | 3.1 |
| West Gate | 2015/8/25 17:00 | 1.4 | <0.01 | Cloudy | NE | 3.2 |
| West Gate | 2015/8/25 17:10 | 1.4 | <0.01 | Cloudy | ENE | 3.0 |
| West Gate | 2015/8/25 17:20 | 1.4 | <0.01 | Cloudy | ENE | 3.2 |
| West Gate | 2015/8/25 17:30 | 1.5 | <0.01 | Cloudy | NE | 3.7 |
| West Gate | 2015/8/25 17:40 | 1.5 | <0.01 | Cloudy | NE | 3.2 |
| West Gate | 2015/8/25 17:50 | 1.5 | <0.01 | Cloudy | NE | 2.6 |
| West Gate | 2015/8/25 18:00 | 1.5 | <0.01 | Cloudy | NE | 2.7 |
| West Gate | 2015/8/25 18:10 | 1.5 | <0.01 | Cloudy | NE | 2.4 |
| West Gate | 2015/8/25 18:20 | 1.4 | <0.01 | Cloudy | NE | 2.6 |
| West Gate | 2015/8/25 18:30 | 1.4 | <0.01 | Cloudy | NE | 2.6 |
| West Gate | 2015/8/25 18:40 | 1.4 | <0.01 | Cloudy | NE | 2.7 |
| West Gate | 2015/8/25 18:50 | 1.4 | <0.01 | Cloudy | NE | 2.6 |
| West Gate | 2015/8/25 19:00 | 1.4 | <0.01 | Rain | ENE | 2.7 |
| West Gate | 2015/8/25 19:10 | 1.4 | <0.01 | Cloudy | ENE | 2.4 |
| West Gate | 2015/8/25 19:20 | 1.4 | <0.01 | Cloudy | ENE | 2.8 |
| West Gate | 2015/8/25 19:30 | 1.4 | <0.01 | Cloudy | ENE | 2.1 |
| West Gate | 2015/8/25 19:40 | 1.5 | <0.01 | Cloudy | E | 2.3 |
| West Gate | 2015/8/25 19:50 | 1.5 | <0.01 | Cloudy | ENE | 2.8 |
| West Gate | 2015/8/25 20:00 | 1.5 | <0.01 | Cloudy | E | 2.3 |
| West Gate | 2015/8/25 20:10 | 1.5 | <0.01 | Cloudy | E | 3.1 |
| West Gate | 2015/8/25 20:20 | 1.5 | <0.01 | Cloudy | E | 2.8 |
| West Gate | 2015/8/25 20:30 | 1.5 | <0.01 | Cloudy | E | 2.1 |
| West Gate | 2015/8/25 20:40 | 1.5 | <0.01 | Cloudy | E | 2.0 |
| West Gate | 2015/8/25 20:50 | 1.5 | <0.01 | Cloudy | E | 2.4 |
| West Gate | 2015/8/25 21:00 | 1.5 | <0.01 | Cloudy | E | 2.6 |
| West Gate | 2015/8/25 21:10 | 1.5 | <0.01 | Cloudy | ESE | 2.6 |
| West Gate | 2015/8/25 21:20 | 1.5 | <0.01 | Cloudy | E | 2.7 |
| West Gate | 2015/8/25 21:30 | 1.5 | <0.01 | Cloudy | E | 2.2 |
| West Gate | 2015/8/25 21:40 | 1.5 | <0.01 | Cloudy | E | 2.4 |
| West Gate | 2015/8/25 21:50 | 1.5 | <0.01 | Cloudy | E | 2.5 |
| West Gate | 2015/8/25 22:00 | 1.5 | <0.01 | Cloudy | E | 2.8 |
| West Gate | 2015/8/25 22:10 | 1.5 | <0.01 | Cloudy | E | 2.4 |
| West Gate | 2015/8/25 22:20 | 1.5 | <0.01 | Cloudy | E | 2.5 |
| West Gate | 2015/8/25 22:30 | 1.5 | <0.01 | Cloudy | E | 2.3 |
| West Gate | 2015/8/25 22:40 | 1.5 | <0.01 | Cloudy | ESE | 2.1 |
| West Gate | 2015/8/25 22:50 | 1.5 | <0.01 | Cloudy | ESE | 2.3 |
| West Gate | 2015/8/25 23:00 | 1.5 | <0.01 | Cloudy | ESE | 2.2 |
| West Gate | 2015/8/25 23:10 | 1.5 | <0.01 | Cloudy | SE | 2.1 |
| West Gate | 2015/8/25 23:20 | 1.4 | <0.01 | Cloudy | ESE | 2.3 |
| West Gate | 2015/8/25 23:30 | 1.4 | <0.01 | Cloudy | E | 2.1 |
| West Gate | 2015/8/25 23:40 | 1.5 | <0.01 | Cloudy | E | 2.3 |
| West Gate | 2015/8/25 23:50 | 1.5 | <0.01 | Cloudy | ESE | 2.2 |

Fukushima Daiichi Nuclear Power Plant

2015/8/25
as of 23:50

周辺監視区域 : supervised outside area
敷地境界 : site boundary

 周辺監視区域
 敷地境界



※Reference data indicate the normal fluctuation range of airborne radiation rate.