

Fixed point Monitoring Status by Temporary Monitoring Post at Fukushima Daiichi Nuclear Power Station

Date	Radiation Dose Rate ( $\mu$ Sv/h) At the Main Buiding	Radiation Dose Rate ( $\mu$ Sv/h) At the Main Gate	Radiation Dose Rate ( $\mu$ Sv/h) At the West Gate
2015/8/17 0:00	81	3	2
2015/8/17 0:30	82	3	2
2015/8/17 1:00	81	3	2
2015/8/17 1:30	81	3	2
2015/8/17 2:00	81	3	2
2015/8/17 2:30	81	3	2
2015/8/17 3:00	81	3	2
2015/8/17 3:30	82	3	2
2015/8/17 4:00	82	3	2
2015/8/17 4:30	82	3	2
2015/8/17 5:00	82	3	2
2015/8/17 5:30	82	3	2
2015/8/17 6:00	82	3	2
2015/8/17 6:30	82	3	2
2015/8/17 7:00	82	3	2
2015/8/17 7:30	82	3	2
2015/8/17 8:00	82	3	2
2015/8/17 8:30	82	3	2
2015/8/17 9:00	81	3	2
2015/8/17 9:30	81	3	2
2015/8/17 10:00	81	3	2
2015/8/17 10:30	81	3	2
2015/8/17 11:00	81	3	2
2015/8/17 11:30	81	3	2
2015/8/17 12:00	80	3	2
2015/8/17 12:30	80	3	2
2015/8/17 13:00	80	3	2
2015/8/17 13:30	80	3	2
2015/8/17 14:00	80	3	2
2015/8/17 14:30	80	3	2
2015/8/17 15:00	80	3	2
2015/8/17 15:30	80	3	2
2015/8/17 16:00	80	3	2
2015/8/17 16:30	80	3	2
2015/8/17 17:00	80	3	2
2015/8/17 17:30	80	3	2
2015/8/17 18:00	80	3	2
2015/8/17 18:30	79	3	2
2015/8/17 19:00	79	3	2
2015/8/17 19:30	79	3	2
2015/8/17 20:00	79	3	2
2015/8/17 20:30	79	3	2
2015/8/17 21:00	79	3	2
2015/8/17 21:30	78	3	2
2015/8/17 22:00	78	3	2
2015/8/17 22:30	79	3	2
2015/8/17 23:00	79	3	2
2015/8/17 23:30	79	3	2

**Monitoring data by a monitoring car\* at Fukushima Daiichi Nuclear Power Station ( $\mu$  Sv/h)**

\* The data from monitoring car may deficit as the vehicle may change monitoring point.

\*About the direction of the wind and the wind velocity,we are measuring with the weather observation meter of the 10m higher.

\*“-”: the wind velocity/“CALM”:the wind direction is below 0.5m/s.

Measuring Point	Measurement Date	$\gamma$ Ray	Neutron Ray	Weather	Wind Direction	Wind Velocity (m/s)
West Gate	2015/8/17 0:00	1.5	<0.01	Cloudy	ESE	1.1
West Gate	2015/8/17 0:10	1.5	<0.01	Cloudy	SE	1.0
West Gate	2015/8/17 0:20	1.5	<0.01	Cloudy	E	1.0
West Gate	2015/8/17 0:30	1.5	<0.01	Cloudy	E	1.1
West Gate	2015/8/17 0:40	1.5	<0.01	Cloudy	ESE	1.1
West Gate	2015/8/17 0:50	1.5	<0.01	Cloudy	E	1.1
West Gate	2015/8/17 1:00	1.5	<0.01	Cloudy	ESE	1.1
West Gate	2015/8/17 1:10	1.5	<0.01	Cloudy	ESE	1.3
West Gate	2015/8/17 1:20	1.5	<0.01	Cloudy	ESE	0.8
West Gate	2015/8/17 1:30	1.5	<0.01	Cloudy	ESE	0.8
West Gate	2015/8/17 1:40	1.5	<0.01	Cloudy	-	CALM
West Gate	2015/8/17 1:50	1.5	<0.01	Rain	E	0.5
West Gate	2015/8/17 2:00	1.5	<0.01	Cloudy	E	0.8
West Gate	2015/8/17 2:10	1.5	<0.01	Cloudy	E	1.0
West Gate	2015/8/17 2:20	1.5	<0.01	Cloudy	E	1.3
West Gate	2015/8/17 2:30	1.5	<0.01	Cloudy	E	1.2
West Gate	2015/8/17 2:40	1.5	<0.01	Cloudy	E	1.2
West Gate	2015/8/17 2:50	1.5	<0.01	Cloudy	E	1.3
West Gate	2015/8/17 3:00	1.5	<0.01	Cloudy	ENE	1.0
West Gate	2015/8/17 3:10	1.5	<0.01	Cloudy	E	1.2
West Gate	2015/8/17 3:20	1.5	<0.01	Cloudy	E	1.5
West Gate	2015/8/17 3:30	1.5	<0.01	Cloudy	E	1.1
West Gate	2015/8/17 3:40	1.5	<0.01	Cloudy	E	0.7
West Gate	2015/8/17 3:50	1.5	<0.01	Cloudy	E	0.6
West Gate	2015/8/17 4:00	1.5	<0.01	Cloudy	-	CALM
West Gate	2015/8/17 4:10	1.5	<0.01	Cloudy	E	0.6
West Gate	2015/8/17 4:20	1.5	<0.01	Cloudy	ESE	0.8
West Gate	2015/8/17 4:30	1.5	<0.01	Cloudy	SE	0.8
West Gate	2015/8/17 4:40	1.5	<0.01	Cloudy	-	CALM
West Gate	2015/8/17 4:50	1.5	<0.01	Cloudy	-	CALM
West Gate	2015/8/17 5:00	1.5	<0.01	Cloudy	-	CALM
West Gate	2015/8/17 5:10	1.5	<0.01	Cloudy	ESE	0.6
West Gate	2015/8/17 5:20	1.5	<0.01	Cloudy	SE	1.0
West Gate	2015/8/17 5:30	1.5	<0.01	Cloudy	SSE	0.7
West Gate	2015/8/17 5:40	1.5	<0.01	Cloudy	SE	0.8
West Gate	2015/8/17 5:50	1.5	<0.01	Cloudy	-	CALM
West Gate	2015/8/17 6:00	1.5	<0.01	Cloudy	-	CALM
West Gate	2015/8/17 6:10	1.5	<0.01	Rain	-	CALM
West Gate	2015/8/17 6:20	1.5	<0.01	Cloudy	SE	0.6
West Gate	2015/8/17 6:30	1.5	<0.01	Cloudy	SE	0.9
West Gate	2015/8/17 6:40	1.5	<0.01	Cloudy	S	1.4
West Gate	2015/8/17 6:50	1.5	<0.01	Cloudy	S	1.2
West Gate	2015/8/17 7:00	1.5	<0.01	Cloudy	S	1.0
West Gate	2015/8/17 7:10	1.5	<0.01	Cloudy	SSE	0.9
West Gate	2015/8/17 7:20	1.5	<0.01	Cloudy	SE	1.2
West Gate	2015/8/17 7:30	1.5	<0.01	Rain	SSE	1.2
West Gate	2015/8/17 7:40	1.5	<0.01	Rain	SSE	0.7
West Gate	2015/8/17 7:50	1.5	<0.01	Rain	SSW	0.7
West Gate	2015/8/17 8:00	1.5	<0.01	Rain	SSW	0.6
West Gate	2015/8/17 8:10	1.5	<0.01	Rain	S	0.5
West Gate	2015/8/17 8:20	1.5	<0.01	Rain	S	0.8
West Gate	2015/8/17 8:30	1.5	<0.01	Rain	SSE	0.9
West Gate	2015/8/17 8:40	1.5	<0.01	Rain	SE	1.0
West Gate	2015/8/17 8:50	1.5	<0.01	Rain	SSE	0.8
West Gate	2015/8/17 9:00	1.5	<0.01	Rain	SE	0.8
West Gate	2015/8/17 9:10	1.5	<0.01	Rain	SSE	0.7
West Gate	2015/8/17 9:20	1.5	<0.01	Rain	SSE	0.9
West Gate	2015/8/17 9:30	1.5	<0.01	Rain	SE	0.7
West Gate	2015/8/17 9:40	1.5	<0.01	Rain	ESE	0.7
West Gate	2015/8/17 9:50	1.5	<0.01	Rain	-	CALM
West Gate	2015/8/17 10:00	1.5	<0.01	Rain	-	CALM
West Gate	2015/8/17 10:10	1.5	<0.01	Rain	-	CALM
West Gate	2015/8/17 10:20	1.5	<0.01	Rain	-	CALM
West Gate	2015/8/17 10:30	1.5	<0.01	Rain	ENE	0.7
West Gate	2015/8/17 10:40	1.5	<0.01	Rain	NE	1.0
West Gate	2015/8/17 10:50	1.5	<0.01	Rain	ENE	1.1
West Gate	2015/8/17 11:00	1.5	<0.01	Cloudy	ENE	0.8
West Gate	2015/8/17 11:10	1.5	<0.01	Cloudy	NE	1.1



Measuring Point	Measurement Date	$\gamma$ Ray	Neutron Ray	Weather	Wind Direction	Wind Velocity (m/s)
West Gate	2015/8/17 11:20	1.5	<0.01	Cloudy	ENE	0.9
West Gate	2015/8/17 11:30	1.5	<0.01	Cloudy	E	1.0
West Gate	2015/8/17 11:40	1.5	<0.01	Rain	ENE	1.0
West Gate	2015/8/17 11:50	1.5	<0.01	Rain	SE	1.0
West Gate	2015/8/17 12:00	1.4	<0.01	Rain	SE	1.2
West Gate	2015/8/17 12:10	1.4	<0.01	Rain	SE	1.2
West Gate	2015/8/17 12:20	1.4	<0.01	Rain	SE	1.4
West Gate	2015/8/17 12:30	1.5	<0.01	Rain	SE	1.7
West Gate	2015/8/17 12:40	1.4	<0.01	Rain	SE	1.7
West Gate	2015/8/17 12:50	1.4	<0.01	Rain	SSE	1.8
West Gate	2015/8/17 13:00	1.4	<0.01	Rain	SE	1.5
West Gate	2015/8/17 13:10	1.4	<0.01	Rain	SE	1.4
West Gate	2015/8/17 13:20	1.4	<0.01	Rain	SE	1.5
West Gate	2015/8/17 13:30	1.4	<0.01	Rain	SE	1.2
West Gate	2015/8/17 13:40	1.4	<0.01	Rain	SE	1.5
West Gate	2015/8/17 13:50	1.5	<0.01	Cloudy	SE	1.3
West Gate	2015/8/17 14:00	1.4	<0.01	Cloudy	SE	1.5
West Gate	2015/8/17 14:10	1.5	<0.01	Cloudy	SE	1.7
West Gate	2015/8/17 14:20	1.5	<0.01	Cloudy	SE	1.8
West Gate	2015/8/17 14:30	1.5	<0.01	Cloudy	SE	2.0
West Gate	2015/8/17 14:40	1.4	<0.01	Cloudy	SE	2.1
West Gate	2015/8/17 14:50	1.4	<0.01	Cloudy	SE	1.8
West Gate	2015/8/17 15:00	1.5	<0.01	Cloudy	SE	1.7
West Gate	2015/8/17 15:10	1.5	<0.01	Rain	SE	1.7
West Gate	2015/8/17 15:20	1.5	<0.01	Cloudy	SE	1.6
West Gate	2015/8/17 15:30	1.5	<0.01	Cloudy	SE	2.0
West Gate	2015/8/17 15:40	1.4	<0.01	Rain	SSE	1.5
West Gate	2015/8/17 15:50	1.4	<0.01	Cloudy	SE	1.7
West Gate	2015/8/17 16:00	1.4	<0.01	Cloudy	SSE	1.4
West Gate	2015/8/17 16:10	1.5	<0.01	Rain	S	1.6
West Gate	2015/8/17 16:20	1.4	<0.01	Rain	SSE	1.7
West Gate	2015/8/17 16:30	1.4	<0.01	Rain	SE	1.6
West Gate	2015/8/17 16:40	1.4	<0.01	Cloudy	S	1.4
West Gate	2015/8/17 16:50	1.4	<0.01	Rain	SSE	1.7
West Gate	2015/8/17 17:00	1.4	<0.01	Rain	SE	2.2
West Gate	2015/8/17 17:10	1.4	<0.01	Rain	SE	2.2
West Gate	2015/8/17 17:20	1.4	<0.01	Rain	SE	2.4
West Gate	2015/8/17 17:30	1.4	<0.01	Rain	SE	2.6
West Gate	2015/8/17 17:40	1.4	<0.01	Rain	SE	2.4
West Gate	2015/8/17 17:50	1.4	<0.01	Rain	SE	2.5
West Gate	2015/8/17 18:00	1.4	<0.01	Rain	SE	2.4
West Gate	2015/8/17 18:10	1.4	<0.01	Rain	SSE	2.2
West Gate	2015/8/17 18:20	1.4	<0.01	Rain	S	1.8
West Gate	2015/8/17 18:30	1.4	<0.01	Rain	SSE	2.1
West Gate	2015/8/17 18:40	1.4	<0.01	Rain	S	3.2
West Gate	2015/8/17 18:50	1.4	<0.01	Rain	SE	3.5
West Gate	2015/8/17 19:00	1.4	<0.01	Cloudy	SE	3.7
West Gate	2015/8/17 19:10	1.4	<0.01	Cloudy	SE	4.3
West Gate	2015/8/17 19:20	1.4	<0.01	Rain	SE	4.7
West Gate	2015/8/17 19:30	1.4	<0.01	Rain	SE	4.4
West Gate	2015/8/17 19:40	1.4	<0.01	Cloudy	SE	4.9
West Gate	2015/8/17 19:50	1.4	<0.01	Rain	SE	4.7
West Gate	2015/8/17 20:00	1.4	<0.01	Rain	SE	4.7
West Gate	2015/8/17 20:10	1.4	<0.01	Cloudy	SE	4.1
West Gate	2015/8/17 20:20	1.4	<0.01	Cloudy	SE	4.6
West Gate	2015/8/17 20:30	1.4	<0.01	Rain	SE	4.5
West Gate	2015/8/17 20:40	1.4	<0.01	Rain	SE	3.8
West Gate	2015/8/17 20:50	1.4	<0.01	Rain	SE	3.1
West Gate	2015/8/17 21:00	1.4	<0.01	Rain	S	3.6
West Gate	2015/8/17 21:10	1.4	<0.01	Rain	S	3.4
West Gate	2015/8/17 21:20	1.4	<0.01	Rain	SSE	3.6
West Gate	2015/8/17 21:30	1.4	<0.01	Rain	S	3.2
West Gate	2015/8/17 21:40	1.4	<0.01	Rain	S	2.3
West Gate	2015/8/17 21:50	1.4	<0.01	Rain	SSE	1.9
West Gate	2015/8/17 22:00	1.4	<0.01	Cloudy	SSE	2.1
West Gate	2015/8/17 22:10	1.4	<0.01	Rain	SSE	3.1
West Gate	2015/8/17 22:20	1.4	<0.01	Cloudy	S	3.1
West Gate	2015/8/17 22:30	1.4	<0.01	Cloudy	S	3.3
West Gate	2015/8/17 22:40	1.4	<0.01	Cloudy	S	4.5
West Gate	2015/8/17 22:50	1.4	<0.01	Cloudy	S	4.3
West Gate	2015/8/17 23:00	1.4	<0.01	Cloudy	SSE	4.0
West Gate	2015/8/17 23:10	1.4	<0.01	Cloudy	SSE	3.2
West Gate	2015/8/17 23:20	1.4	<0.01	Cloudy	SSE	2.7
West Gate	2015/8/17 23:30	1.4	<0.01	Cloudy	S	2.8
West Gate	2015/8/17 23:40	1.4	<0.01	Cloudy	SSE	3.3
West Gate	2015/8/17 23:50	1.4	<0.01	Cloudy	SSE	2.6

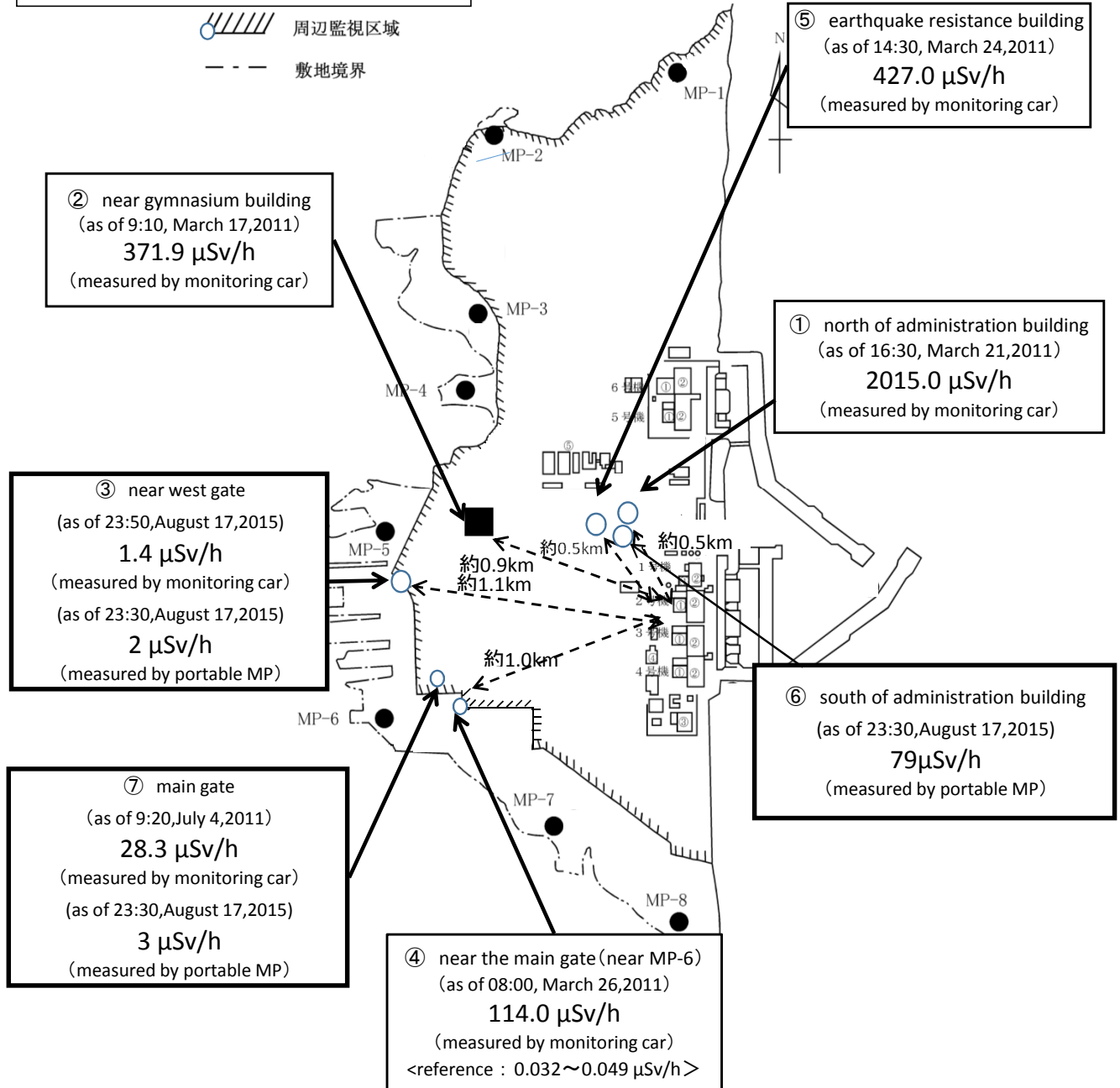
# Fukushima Daiichi Nuclear Power Plant

2015/8/17

周辺監視区域 : supervised outside area  
敷地境界 : site boundary

as of 23:50

 周辺監視区域  
 敷地境界



※Reference data indicate the normal fluctuation range of airborne radiation rate.