

Fixed point Monitoring Status by Temporary Monitoring Post at Fukushima Daiichi Nuclear Power Station

Date	Radiation Dose Rate ( $\mu$ Sv/h) At the Main Buiding	Radiation Dose Rate ( $\mu$ Sv/h) At the Main Gate	Radiation Dose Rate ( $\mu$ Sv/h) At the West Gate
2015/8/16 0:00	81	3	2
2015/8/16 0:30	81	3	2
2015/8/16 1:00	81	3	2
2015/8/16 1:30	81	3	2
2015/8/16 2:00	81	3	2
2015/8/16 2:30	81	3	2
2015/8/16 3:00	81	3	2
2015/8/16 3:30	81	3	2
2015/8/16 4:00	81	3	2
2015/8/16 4:30	81	3	2
2015/8/16 5:00	81	3	2
2015/8/16 5:30	81	3	2
2015/8/16 6:00	81	3	2
2015/8/16 6:30	81	3	2
2015/8/16 7:00	81	3	2
2015/8/16 7:30	81	3	2
2015/8/16 8:00	81	3	2
2015/8/16 8:30	81	3	2
2015/8/16 9:00	81	3	2
2015/8/16 9:30	81	3	2
2015/8/16 10:00	81	3	2
2015/8/16 10:30	81	3	2
2015/8/16 11:00	81	3	2
2015/8/16 11:30	82	3	2
2015/8/16 12:00	82	3	2
2015/8/16 12:30	82	3	2
2015/8/16 13:00	82	3	2
2015/8/16 13:30	82	3	2
2015/8/16 14:00	82	3	2
2015/8/16 14:30	82	3	2
2015/8/16 15:00	82	3	2
2015/8/16 15:30	82	3	2
2015/8/16 16:00	82	3	2
2015/8/16 16:30	82	3	2
2015/8/16 17:00	82	3	2
2015/8/16 17:30	82	3	2
2015/8/16 18:00	82	3	2
2015/8/16 18:30	82	3	2
2015/8/16 19:00	82	3	2
2015/8/16 19:30	82	3	2
2015/8/16 20:00	82	3	2
2015/8/16 20:30	82	3	2
2015/8/16 21:00	82	3	2
2015/8/16 21:30	81	3	2
2015/8/16 22:00	81	3	2
2015/8/16 22:30	81	3	2
2015/8/16 23:00	81	3	2
2015/8/16 23:30	81	3	2

**Monitoring data by a monitoring car\* at Fukushima Daiichi Nuclear Power Station ( $\mu$  Sv/h)**

\* The data from monitoring car may deficit as the vehicle may change monitoring point.

\*About the direction of the wind and the wind velocity,we are measuring with the weather observation meter of the 10m higher.

\*“-”: the wind velocity/“CALM”:the wind direction is below 0.5m/s.

Measuring Point	Measurement Date	$\gamma$ Ray	Neutron Ray	Weather	Wind Direction	Wind Velocity (m/s)
West Gate	2015/8/16 0:00	1.5	<0.01	Cloudy	SSW	0.6
West Gate	2015/8/16 0:10	1.5	<0.01	Cloudy	-	CALM
West Gate	2015/8/16 0:20	1.5	<0.01	Cloudy	-	CALM
West Gate	2015/8/16 0:30	1.5	<0.01	Cloudy	NW	1.0
West Gate	2015/8/16 0:40	1.5	<0.01	Cloudy	NW	1.3
West Gate	2015/8/16 0:50	1.5	<0.01	Cloudy	NW	1.0
West Gate	2015/8/16 1:00	1.5	<0.01	Cloudy	-	CALM
West Gate	2015/8/16 1:10	1.5	<0.01	Cloudy	-	CALM
West Gate	2015/8/16 1:20	1.5	<0.01	Cloudy	-	CALM
West Gate	2015/8/16 1:30	1.5	<0.01	Cloudy	WNNW	0.8
West Gate	2015/8/16 1:40	1.5	<0.01	Cloudy	NW	1.2
West Gate	2015/8/16 1:50	1.5	<0.01	Cloudy	NW	1.0
West Gate	2015/8/16 2:00	1.5	<0.01	Cloudy	NW	1.0
West Gate	2015/8/16 2:10	1.5	<0.01	Cloudy	NW	1.3
West Gate	2015/8/16 2:20	1.5	<0.01	Cloudy	NW	0.9
West Gate	2015/8/16 2:30	1.5	<0.01	Cloudy	WNNW	1.3
West Gate	2015/8/16 2:40	1.5	<0.01	Cloudy	NW	1.4
West Gate	2015/8/16 2:50	1.5	<0.01	Cloudy	NW	1.1
West Gate	2015/8/16 3:00	1.5	<0.01	Cloudy	NNW	0.9
West Gate	2015/8/16 3:10	1.5	<0.01	Cloudy	NW	0.9
West Gate	2015/8/16 3:20	1.5	<0.01	Cloudy	NNW	1.1
West Gate	2015/8/16 3:30	1.5	<0.01	Cloudy	NNW	1.1
West Gate	2015/8/16 3:40	1.5	<0.01	Cloudy	NNW	1.3
West Gate	2015/8/16 3:50	1.5	<0.01	Cloudy	NNW	1.2
West Gate	2015/8/16 4:00	1.5	<0.01	Cloudy	NW	0.8
West Gate	2015/8/16 4:10	1.5	<0.01	Cloudy	NNW	0.8
West Gate	2015/8/16 4:20	1.5	<0.01	Cloudy	NNW	0.9
West Gate	2015/8/16 4:30	1.5	<0.01	Cloudy	NW	1.1
West Gate	2015/8/16 4:40	1.5	<0.01	Cloudy	NW	0.8
West Gate	2015/8/16 4:50	1.5	<0.01	Cloudy	NW	0.9
West Gate	2015/8/16 5:00	1.5	<0.01	Cloudy	NNW	0.9
West Gate	2015/8/16 5:10	1.5	<0.01	Cloudy	NW	1.3
West Gate	2015/8/16 5:20	1.5	<0.01	Cloudy	NW	1.5
West Gate	2015/8/16 5:30	1.5	<0.01	Cloudy	NW	1.6
West Gate	2015/8/16 5:40	1.5	<0.01	Cloudy	NW	1.3
West Gate	2015/8/16 5:50	1.5	<0.01	Cloudy	NW	1.3
West Gate	2015/8/16 6:00	1.5	<0.01	Cloudy	NW	1.3
West Gate	2015/8/16 6:10	1.5	<0.01	Cloudy	WNNW	0.9
West Gate	2015/8/16 6:20	1.5	<0.01	Rain	WNNW	1.0
West Gate	2015/8/16 6:30	1.5	<0.01	Rain	WNNW	1.3
West Gate	2015/8/16 6:40	1.5	<0.01	Cloudy	WNNW	1.4
West Gate	2015/8/16 6:50	1.5	<0.01	Cloudy	W	0.6
West Gate	2015/8/16 7:00	1.5	<0.01	Rain	WNNW	0.8
West Gate	2015/8/16 7:10	1.5	<0.01	Cloudy	W	0.8
West Gate	2015/8/16 7:20	1.5	<0.01	Cloudy	W	0.7
West Gate	2015/8/16 7:30	1.5	<0.01	Cloudy	WNNW	0.7
West Gate	2015/8/16 7:40	1.5	<0.01	Rain	NW	1.0
West Gate	2015/8/16 7:50	1.5	<0.01	Cloudy	NW	1.0
West Gate	2015/8/16 8:00	1.5	<0.01	Cloudy	WNNW	0.8
West Gate	2015/8/16 8:10	1.5	<0.01	Cloudy	WNNW	0.9
West Gate	2015/8/16 8:20	1.5	<0.01	Cloudy	NW	0.8
West Gate	2015/8/16 8:30	1.5	<0.01	Cloudy	NNW	1.0
West Gate	2015/8/16 8:40	1.5	<0.01	Cloudy	NNW	0.6
West Gate	2015/8/16 8:50	1.5	<0.01	Cloudy	-	CALM
West Gate	2015/8/16 9:00	1.5	<0.01	Cloudy	ENE	0.7
West Gate	2015/8/16 9:10	1.5	<0.01	Cloudy	NE	1.8
West Gate	2015/8/16 9:20	1.5	<0.01	Cloudy	ENE	2.2
West Gate	2015/8/16 9:30	1.5	<0.01	Cloudy	NE	1.8
West Gate	2015/8/16 9:40	1.5	<0.01	Cloudy	ENE	1.7
West Gate	2015/8/16 9:50	1.5	<0.01	Cloudy	ENE	1.6
West Gate	2015/8/16 10:00	1.5	<0.01	Cloudy	ENE	1.9
West Gate	2015/8/16 10:10	1.5	<0.01	Cloudy	ENE	1.7
West Gate	2015/8/16 10:20	1.5	<0.01	Cloudy	ESE	1.5
West Gate	2015/8/16 10:30	1.5	<0.01	Cloudy	E	1.9
West Gate	2015/8/16 10:40	1.5	<0.01	Cloudy	ESE	1.6
West Gate	2015/8/16 10:50	1.5	<0.01	Cloudy	ESE	1.7
West Gate	2015/8/16 11:00	1.5	<0.01	Cloudy	E	1.6
West Gate	2015/8/16 11:10	1.5	<0.01	Cloudy	E	2.0



Measuring Point	Measurement Date	$\gamma$ Ray	Neutron Ray	Weather	Wind Direction	Wind Velocity (m/s)
West Gate	2015/8/16 11:20	1.5	<0.01	Cloudy	ESE	1.8
West Gate	2015/8/16 11:30	1.5	<0.01	Cloudy	ESE	1.8
West Gate	2015/8/16 11:40	1.5	<0.01	Cloudy	SE	2.0
West Gate	2015/8/16 11:50	1.5	<0.01	Cloudy	SE	2.4
West Gate	2015/8/16 12:00	1.5	<0.01	Cloudy	SE	2.8
West Gate	2015/8/16 12:10	1.5	<0.01	Cloudy	SE	2.2
West Gate	2015/8/16 12:20	1.5	<0.01	Cloudy	SE	2.3
West Gate	2015/8/16 12:30	1.5	<0.01	Cloudy	SSE	2.5
West Gate	2015/8/16 12:40	1.5	<0.01	Cloudy	SE	2.8
West Gate	2015/8/16 12:50	1.5	<0.01	Cloudy	ESE	3.3
West Gate	2015/8/16 13:00	1.5	<0.01	Cloudy	SE	2.7
West Gate	2015/8/16 13:10	1.5	<0.01	Cloudy	SE	2.6
West Gate	2015/8/16 13:20	1.5	<0.01	Cloudy	ESE	2.7
West Gate	2015/8/16 13:30	1.5	<0.01	Cloudy	ESE	2.8
West Gate	2015/8/16 13:40	1.5	<0.01	Cloudy	ESE	3.1
West Gate	2015/8/16 13:50	1.5	<0.01	Cloudy	SE	3.1
West Gate	2015/8/16 14:00	1.5	<0.01	Cloudy	SE	3.1
West Gate	2015/8/16 14:10	1.5	<0.01	Cloudy	SE	3.6
West Gate	2015/8/16 14:20	1.5	<0.01	Cloudy	SE	3.1
West Gate	2015/8/16 14:30	1.5	<0.01	Cloudy	SE	2.5
West Gate	2015/8/16 14:40	1.5	<0.01	Cloudy	SE	2.8
West Gate	2015/8/16 14:50	1.5	<0.01	Cloudy	SE	3.1
West Gate	2015/8/16 15:00	1.5	<0.01	Cloudy	SE	3.1
West Gate	2015/8/16 15:10	1.5	<0.01	Cloudy	SE	3.3
West Gate	2015/8/16 15:20	1.5	<0.01	Cloudy	SE	3.2
West Gate	2015/8/16 15:30	1.5	<0.01	Cloudy	SE	2.6
West Gate	2015/8/16 15:40	1.5	<0.01	Cloudy	SE	2.2
West Gate	2015/8/16 15:50	1.5	<0.01	Cloudy	SE	2.2
West Gate	2015/8/16 16:00	1.5	<0.01	Cloudy	SE	3.2
West Gate	2015/8/16 16:10	1.5	<0.01	Cloudy	SE	2.5
West Gate	2015/8/16 16:20	1.5	<0.01	Cloudy	SE	2.3
West Gate	2015/8/16 16:30	1.5	<0.01	Cloudy	SE	2.8
West Gate	2015/8/16 16:40	1.5	<0.01	Cloudy	SE	2.8
West Gate	2015/8/16 16:50	1.5	<0.01	Cloudy	SE	2.6
West Gate	2015/8/16 17:00	1.5	<0.01	Cloudy	SE	1.6
West Gate	2015/8/16 17:10	1.5	<0.01	Cloudy	ESE	1.6
West Gate	2015/8/16 17:20	1.5	<0.01	Cloudy	ESE	1.5
West Gate	2015/8/16 17:30	1.5	<0.01	Cloudy	ESE	1.2
West Gate	2015/8/16 17:40	1.5	<0.01	Cloudy	SE	1.7
West Gate	2015/8/16 17:50	1.5	<0.01	Cloudy	SE	1.8
West Gate	2015/8/16 18:00	1.5	<0.01	Cloudy	SE	1.7
West Gate	2015/8/16 18:10	1.5	<0.01	Cloudy	SE	1.6
West Gate	2015/8/16 18:20	1.5	<0.01	Cloudy	SE	1.5
West Gate	2015/8/16 18:30	1.5	<0.01	Cloudy	SE	1.7
West Gate	2015/8/16 18:40	1.5	<0.01	Cloudy	SE	1.5
West Gate	2015/8/16 18:50	1.5	<0.01	Cloudy	ESE	0.9
West Gate	2015/8/16 19:00	1.5	<0.01	Cloudy	E	1.0
West Gate	2015/8/16 19:10	1.5	<0.01	Cloudy	SE	1.1
West Gate	2015/8/16 19:20	1.5	<0.01	Cloudy	SE	1.1
West Gate	2015/8/16 19:30	1.5	<0.01	Cloudy	SE	1.1
West Gate	2015/8/16 19:40	1.5	<0.01	Cloudy	ESE	0.9
West Gate	2015/8/16 19:50	1.5	<0.01	Cloudy	ESE	0.9
West Gate	2015/8/16 20:00	1.5	<0.01	Cloudy	E	0.9
West Gate	2015/8/16 20:10	1.5	<0.01	Cloudy	E	1.5
West Gate	2015/8/16 20:20	1.5	<0.01	Cloudy	ESE	1.1
West Gate	2015/8/16 20:30	1.5	<0.01	Cloudy	SE	1.3
West Gate	2015/8/16 20:40	1.5	<0.01	Cloudy	SE	1.5
West Gate	2015/8/16 20:50	1.5	<0.01	Cloudy	SE	1.6
West Gate	2015/8/16 21:00	1.5	<0.01	Cloudy	SE	1.1
West Gate	2015/8/16 21:10	1.5	<0.01	Cloudy	SE	1.3
West Gate	2015/8/16 21:20	1.5	<0.01	Cloudy	SE	1.3
West Gate	2015/8/16 21:30	1.5	<0.01	Cloudy	SE	1.4
West Gate	2015/8/16 21:40	1.5	<0.01	Cloudy	SE	1.3
West Gate	2015/8/16 21:50	1.5	<0.01	Cloudy	SE	1.2
West Gate	2015/8/16 22:00	1.5	<0.01	Cloudy	S	1.0
West Gate	2015/8/16 22:10	1.5	<0.01	Cloudy	-	CALM
West Gate	2015/8/16 22:20	1.5	<0.01	Cloudy	-	CALM
West Gate	2015/8/16 22:30	1.5	<0.01	Cloudy	SW	0.6
West Gate	2015/8/16 22:40	1.5	<0.01	Cloudy	-	CALM
West Gate	2015/8/16 22:50	1.5	<0.01	Cloudy	-	CALM
West Gate	2015/8/16 23:00	1.5	<0.01	Cloudy	E	0.5
West Gate	2015/8/16 23:10	1.5	<0.01	Cloudy	-	CALM
West Gate	2015/8/16 23:20	1.5	<0.01	Cloudy	ESE	0.8
West Gate	2015/8/16 23:30	1.5	<0.01	Cloudy	SE	0.8
West Gate	2015/8/16 23:40	1.5	<0.01	Cloudy	ESE	1.0
West Gate	2015/8/16 23:50	1.5	<0.01	Cloudy	E	1.0

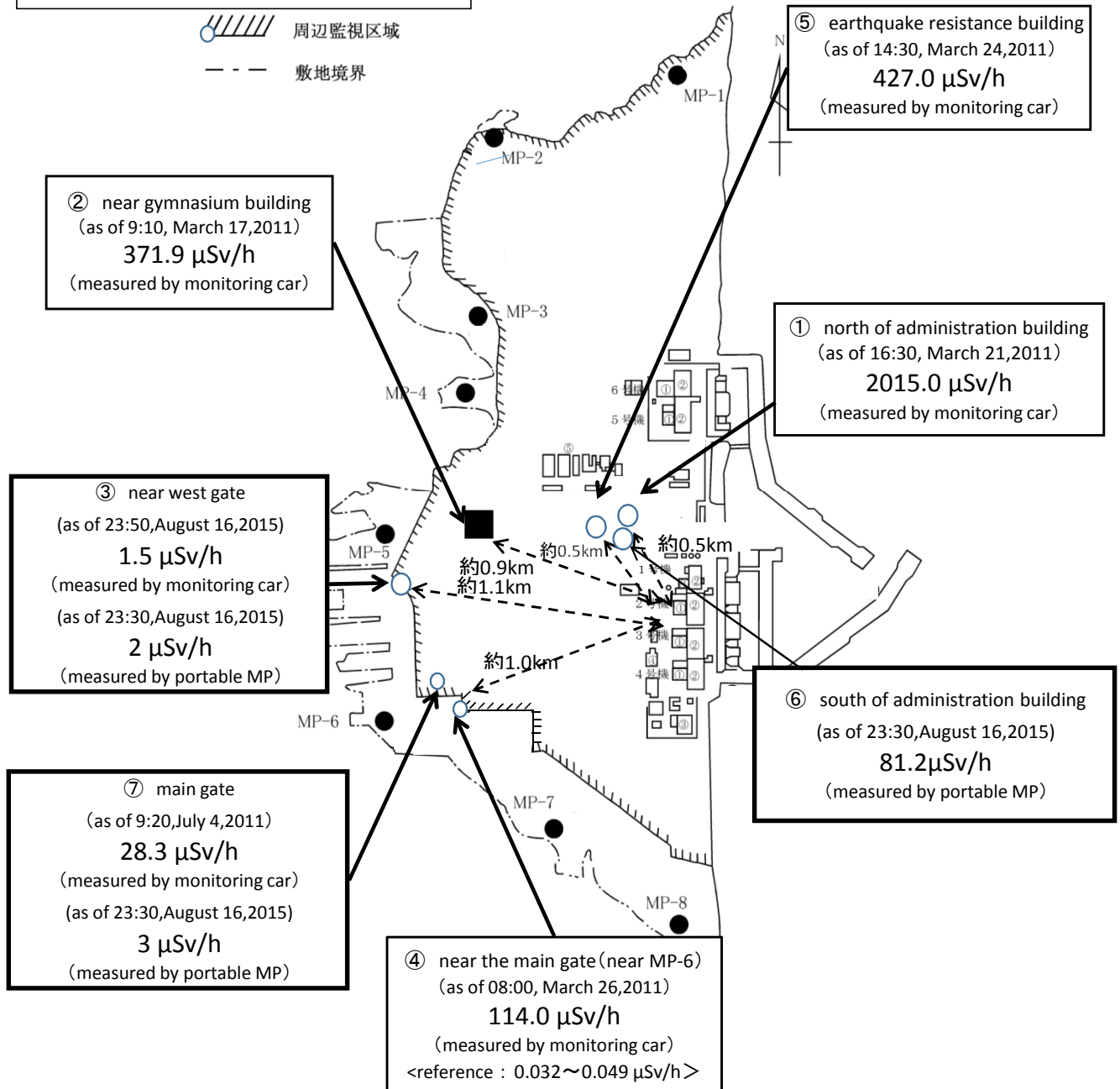
# Fukushima Daiichi Nuclear Power Plant

2015/8/16

周辺監視区域 : supervised outside area  
敷地境界 : site boundary

as of 23:50

 周辺監視区域  
 敷地境界



※Reference data indicate the normal fluctuation range of airborne radiation rate.