

Fixed point Monitoring Status by Temporary Monitoring Post at Fukushima Daiichi Nuclear Power Station

Date	Radiation Dose Rate (μ Sv/h) At the Main Buiding	Radiation Dose Rate (μ Sv/h) At the Main Gate	Radiation Dose Rate (μ Sv/h) At the West Gate
2015/7/30 0:00	83	3	2
2015/7/30 0:30	83	3	2
2015/7/30 1:00	83	3	2
2015/7/30 1:30	83	3	2
2015/7/30 2:00	83	3	2
2015/7/30 2:30	83	3	2
2015/7/30 3:00	83	3	2
2015/7/30 3:30	83	3	2
2015/7/30 4:00	83	3	2
2015/7/30 4:30	83	3	2
2015/7/30 5:00	83	3	2
2015/7/30 5:30	83	3	2
2015/7/30 6:00	83	3	2
2015/7/30 6:30	83	3	2
2015/7/30 7:00	83	3	2
2015/7/30 7:30	83	3	2
2015/7/30 8:00	83	3	2
2015/7/30 8:30	83	3	2
2015/7/30 9:00	83	3	2
2015/7/30 9:30	83	3	2
2015/7/30 10:00	83	3	2
2015/7/30 10:30	83	3	2
2015/7/30 11:00	83	3	2
2015/7/30 11:30	83	3	2
2015/7/30 12:00	83	3	2
2015/7/30 12:30	83	3	2
2015/7/30 13:00	83	3	2
2015/7/30 13:30	83	3	2
2015/7/30 14:00	83	3	2
2015/7/30 14:30	83	3	2
2015/7/30 15:00	83	3	2
2015/7/30 15:30	83	3	2
2015/7/30 16:00	83	3	2
2015/7/30 16:30	83	3	2
2015/7/30 17:00	83	3	2
2015/7/30 17:30	83	3	2
2015/7/30 18:00	83	3	2
2015/7/30 18:30	83	3	2
2015/7/30 19:00	83	3	2
2015/7/30 19:30	83	3	2
2015/7/30 20:00	83	3	2
2015/7/30 20:30	83	3	2
2015/7/30 21:00	83	3	2
2015/7/30 21:30	83	3	2
2015/7/30 22:00	83	3	2
2015/7/30 22:30	83	3	2
2015/7/30 23:00	83	3	2
2015/7/30 23:30	83	3	2

Monitoring data by a monitoring car* at Fukushima Daiichi Nuclear Power Station (μ Sv/h)

* The data from monitoring car may deficit as the vehicle may change monitoring point.

*About the direction of the wind and the wind velocity,we are measuring with the weather observation meter of the 10m higher.

*“-”: the wind velocity/“CALM”:the wind direction is below 0.5m/s.

Measuring Point	Measurement Date	γ Ray	Neutron Ray	Weather	Wind Direction	Wind Velocity (m/s)
West Gate	2015/7/30 0:00	1.6	<0.01	Fine	ESE	1.0
West Gate	2015/7/30 0:10	1.6	<0.01	Fine	ESE	1.3
West Gate	2015/7/30 0:20	1.6	<0.01	Fine	ESE	1.6
West Gate	2015/7/30 0:30	1.6	<0.01	Fine	SE	1.3
West Gate	2015/7/30 0:40	1.6	<0.01	Fine	SSE	1.4
West Gate	2015/7/30 0:50	1.6	<0.01	Fine	S	1.8
West Gate	2015/7/30 1:00	1.6	<0.01	Fine	S	1.4
West Gate	2015/7/30 1:10	1.5	<0.01	Fine	SSW	1.1
West Gate	2015/7/30 1:20	1.5	<0.01	Fine	S	1.0
West Gate	2015/7/30 1:30	1.5	<0.01	Fine	SSE	1.2
West Gate	2015/7/30 1:40	1.5	<0.01	Fine	SSE	0.8
West Gate	2015/7/30 1:50	1.5	<0.01	Fine	SSE	0.9
West Gate	2015/7/30 2:00	1.5	<0.01	Fine	ESE	0.7
West Gate	2015/7/30 2:10	1.5	<0.01	Fine	-	CALM
West Gate	2015/7/30 2:20	1.6	<0.01	Fine	N	0.5
West Gate	2015/7/30 2:30	1.6	<0.01	Fine	-	CALM
West Gate	2015/7/30 2:40	1.6	<0.01	Fine	-	CALM
West Gate	2015/7/30 2:50	1.6	<0.01	Fine	-	CALM
West Gate	2015/7/30 3:00	1.5	<0.01	Fine	ESE	0.8
West Gate	2015/7/30 3:10	1.5	<0.01	Fine	-	CALM
West Gate	2015/7/30 3:20	1.6	<0.01	Fine	-	CALM
West Gate	2015/7/30 3:30	1.6	<0.01	Fine	-	CALM
West Gate	2015/7/30 3:40	1.6	<0.01	Fine	-	CALM
West Gate	2015/7/30 3:50	1.6	<0.01	Fine	-	CALM
West Gate	2015/7/30 4:00	1.6	<0.01	Fine	NE	0.8
West Gate	2015/7/30 4:10	1.6	<0.01	Cloudy	ENE	0.8
West Gate	2015/7/30 4:20	1.6	<0.01	Cloudy	ENE	0.5
West Gate	2015/7/30 4:30	1.6	<0.01	Cloudy	N	1.1
West Gate	2015/7/30 4:40	1.6	<0.01	Cloudy	N	0.7
West Gate	2015/7/30 4:50	1.6	<0.01	Cloudy	NNE	0.8
West Gate	2015/7/30 5:00	1.6	<0.01	Cloudy	N	1.2
West Gate	2015/7/30 5:10	1.5	<0.01	Cloudy	NNW	1.1
West Gate	2015/7/30 5:20	1.6	<0.01	Cloudy	N	1.1
West Gate	2015/7/30 5:30	1.6	<0.01	Cloudy	NNW	1.5
West Gate	2015/7/30 5:40	1.6	<0.01	Cloudy	NNW	1.6
West Gate	2015/7/30 5:50	1.6	<0.01	Cloudy	NNW	1.8
West Gate	2015/7/30 6:00	1.6	<0.01	Cloudy	N	2.3
West Gate	2015/7/30 6:10	1.6	<0.01	Cloudy	N	1.8
West Gate	2015/7/30 6:20	1.5	<0.01	Cloudy	N	1.6
West Gate	2015/7/30 6:30	1.6	<0.01	Cloudy	NE	1.7
West Gate	2015/7/30 6:40	1.6	<0.01	Cloudy	NE	1.7
West Gate	2015/7/30 6:50	1.6	<0.01	Cloudy	NNE	2.0
West Gate	2015/7/30 7:00	1.6	<0.01	Cloudy	NE	2.0
West Gate	2015/7/30 7:10	1.6	<0.01	Cloudy	NNE	2.2
West Gate	2015/7/30 7:20	1.5	<0.01	Cloudy	NE	2.1
West Gate	2015/7/30 7:30	1.5	<0.01	Cloudy	NNE	1.5
West Gate	2015/7/30 7:40	1.5	<0.01	Cloudy	NE	1.6
West Gate	2015/7/30 7:50	1.6	<0.01	Cloudy	NE	1.3
West Gate	2015/7/30 8:00	1.6	<0.01	Cloudy	NE	2.0
West Gate	2015/7/30 8:10	1.6	<0.01	Cloudy	ENE	1.7
West Gate	2015/7/30 8:20	1.6	<0.01	Cloudy	ENE	1.5
West Gate	2015/7/30 8:30	1.5	<0.01	Cloudy	E	1.7
West Gate	2015/7/30 8:40	1.6	<0.01	Cloudy	ESE	1.6
West Gate	2015/7/30 8:50	1.6	<0.01	Cloudy	ESE	1.1
West Gate	2015/7/30 9:00	1.6	<0.01	Cloudy	ESE	1.1
West Gate	2015/7/30 9:10	1.6	<0.01	Cloudy	ESE	1.1
West Gate	2015/7/30 9:20	1.6	<0.01	Cloudy	E	0.9
West Gate	2015/7/30 9:30	1.6	<0.01	Cloudy	ENE	1.0
West Gate	2015/7/30 9:40	1.6	<0.01	Cloudy	NE	1.2
West Gate	2015/7/30 9:50	1.6	<0.01	Cloudy	ENE	1.2
West Gate	2015/7/30 10:00	1.6	<0.01	Cloudy	E	1.6
West Gate	2015/7/30 10:10	1.6	<0.01	Cloudy	ESE	1.4
West Gate	2015/7/30 10:20	1.6	<0.01	Cloudy	ESE	1.4
West Gate	2015/7/30 10:30	1.6	<0.01	Cloudy	SSE	1.1
West Gate	2015/7/30 10:40	1.6	<0.01	Cloudy	SSE	1.4
West Gate	2015/7/30 10:50	1.5	<0.01	Cloudy	SE	1.7
West Gate	2015/7/30 11:00	1.5	<0.01	Cloudy	SE	2.1
West Gate	2015/7/30 11:10	1.5	<0.01	Cloudy	ESE	1.6



Measuring Point	Measurement Date	γ Ray	Neutron Ray	Weather	Wind Direction	Wind Velocity (m/s)
West Gate	2015/7/30 11:20	1.6	<0.01	Cloudy	ESE	2.0
West Gate	2015/7/30 11:30	1.5	<0.01	Cloudy	ESE	1.4
West Gate	2015/7/30 11:40	1.5	<0.01	Cloudy	E	1.9
West Gate	2015/7/30 11:50	1.5	<0.01	Cloudy	ESE	2.2
West Gate	2015/7/30 12:00	1.5	<0.01	Cloudy	ESE	1.8
West Gate	2015/7/30 12:10	1.5	<0.01	Cloudy	ESE	1.5
West Gate	2015/7/30 12:20	1.5	<0.01	Cloudy	ENE	1.6
West Gate	2015/7/30 12:30	1.5	<0.01	Cloudy	ESE	1.8
West Gate	2015/7/30 12:40	1.5	<0.01	Cloudy	ESE	1.7
West Gate	2015/7/30 12:50	1.6	<0.01	Cloudy	ESE	1.7
West Gate	2015/7/30 13:00	1.6	<0.01	Cloudy	E	1.9
West Gate	2015/7/30 13:10	1.6	<0.01	Cloudy	SE	2.0
West Gate	2015/7/30 13:20	1.6	<0.01	Cloudy	ESE	1.7
West Gate	2015/7/30 13:30	1.6	<0.01	Cloudy	ESE	2.4
West Gate	2015/7/30 13:40	1.6	<0.01	Cloudy	SE	3.0
West Gate	2015/7/30 13:50	1.6	<0.01	Cloudy	SE	2.5
West Gate	2015/7/30 14:00	1.6	<0.01	Cloudy	SE	2.4
West Gate	2015/7/30 14:10	1.6	<0.01	Cloudy	SE	2.9
West Gate	2015/7/30 14:20	1.5	<0.01	Cloudy	SE	2.7
West Gate	2015/7/30 14:30	1.5	<0.01	Cloudy	SSE	3.1
West Gate	2015/7/30 14:40	1.5	<0.01	Cloudy	SSE	3.2
West Gate	2015/7/30 14:50	1.5	<0.01	Rain	SSE	2.3
West Gate	2015/7/30 15:00	1.5	<0.01	Rain	SSE	2.3
West Gate	2015/7/30 15:10	1.5	<0.01	Rain	SSE	2.4
West Gate	2015/7/30 15:20	1.5	<0.01	Rain	SE	2.5
West Gate	2015/7/30 15:30	1.6	<0.01	Cloudy	SSE	2.6
West Gate	2015/7/30 15:40	1.5	<0.01	Cloudy	SSE	2.5
West Gate	2015/7/30 15:50	1.6	<0.01	Cloudy	SSE	2.4
West Gate	2015/7/30 16:00	1.6	<0.01	Cloudy	SSE	2.8
West Gate	2015/7/30 16:10	1.6	<0.01	Cloudy	SSE	3.0
West Gate	2015/7/30 16:20	1.6	<0.01	Cloudy	SSE	3.6
West Gate	2015/7/30 16:30	1.6	<0.01	Cloudy	SSE	3.6
West Gate	2015/7/30 16:40	1.6	<0.01	Cloudy	SSE	2.9
West Gate	2015/7/30 16:50	1.6	<0.01	Cloudy	SE	2.1
West Gate	2015/7/30 17:00	1.6	<0.01	Cloudy	SSE	2.5
West Gate	2015/7/30 17:10	1.6	<0.01	Cloudy	SE	2.9
West Gate	2015/7/30 17:20	1.6	<0.01	Cloudy	SSE	3.1
West Gate	2015/7/30 17:30	1.6	<0.01	Cloudy	SSE	3.1
West Gate	2015/7/30 17:40	1.6	<0.01	Cloudy	SSE	1.4
West Gate	2015/7/30 17:50	1.6	<0.01	Cloudy	SSE	1.4
West Gate	2015/7/30 18:00	1.6	<0.01	Cloudy	SE	1.4
West Gate	2015/7/30 18:10	1.5	<0.01	Cloudy	SE	1.7
West Gate	2015/7/30 18:20	1.6	<0.01	Cloudy	SSE	1.8
West Gate	2015/7/30 18:30	1.6	<0.01	Cloudy	SE	2.3
West Gate	2015/7/30 18:40	1.5	<0.01	Cloudy	SSE	2.2
West Gate	2015/7/30 18:50	1.6	<0.01	Cloudy	SE	1.5
West Gate	2015/7/30 19:00	1.6	<0.01	Cloudy	SE	2.1
West Gate	2015/7/30 19:10	1.6	<0.01	Cloudy	SSE	2.0
West Gate	2015/7/30 19:20	1.6	<0.01	Cloudy	SSE	1.8
West Gate	2015/7/30 19:30	1.6	<0.01	Cloudy	SSE	1.6
West Gate	2015/7/30 19:40	1.6	<0.01	Cloudy	S	1.4
West Gate	2015/7/30 19:50	1.6	<0.01	Cloudy	S	1.3
West Gate	2015/7/30 20:00	1.6	<0.01	Cloudy	S	1.2
West Gate	2015/7/30 20:10	1.6	<0.01	Cloudy	S	1.4
West Gate	2015/7/30 20:20	1.6	<0.01	Cloudy	S	1.4
West Gate	2015/7/30 20:30	1.6	<0.01	Cloudy	SE	1.4
West Gate	2015/7/30 20:40	1.6	<0.01	Cloudy	SSE	1.5
West Gate	2015/7/30 20:50	1.6	<0.01	Cloudy	S	1.3
West Gate	2015/7/30 21:00	1.6	<0.01	Cloudy	S	0.8
West Gate	2015/7/30 21:10	1.6	<0.01	Cloudy	S	1.0
West Gate	2015/7/30 21:20	1.6	<0.01	Cloudy	SSW	0.5
West Gate	2015/7/30 21:30	1.6	<0.01	Cloudy	W	0.5
West Gate	2015/7/30 21:40	1.6	<0.01	Cloudy	WSW	0.6
West Gate	2015/7/30 21:50	1.6	<0.01	Cloudy	WSW	0.6
West Gate	2015/7/30 22:00	1.6	<0.01	Cloudy	WSW	0.7
West Gate	2015/7/30 22:10	1.6	<0.01	Cloudy	-	CALM
West Gate	2015/7/30 22:20	1.6	<0.01	Cloudy	-	CALM
West Gate	2015/7/30 22:30	1.6	<0.01	Cloudy	-	CALM
West Gate	2015/7/30 22:40	1.6	<0.01	Cloudy	ESE	1.1
West Gate	2015/7/30 22:50	1.6	<0.01	Cloudy	-	CALM
West Gate	2015/7/30 23:00	1.6	<0.01	Cloudy	-	CALM
West Gate	2015/7/30 23:10	1.6	<0.01	Cloudy	-	CALM
West Gate	2015/7/30 23:20	1.6	<0.01	Cloudy	SW	0.7
West Gate	2015/7/30 23:30	1.6	<0.01	Cloudy	SSE	0.7
West Gate	2015/7/30 23:40	1.6	<0.01	Cloudy	SSW	0.9
West Gate	2015/7/30 23:50	1.6	<0.01	Cloudy	S	0.6

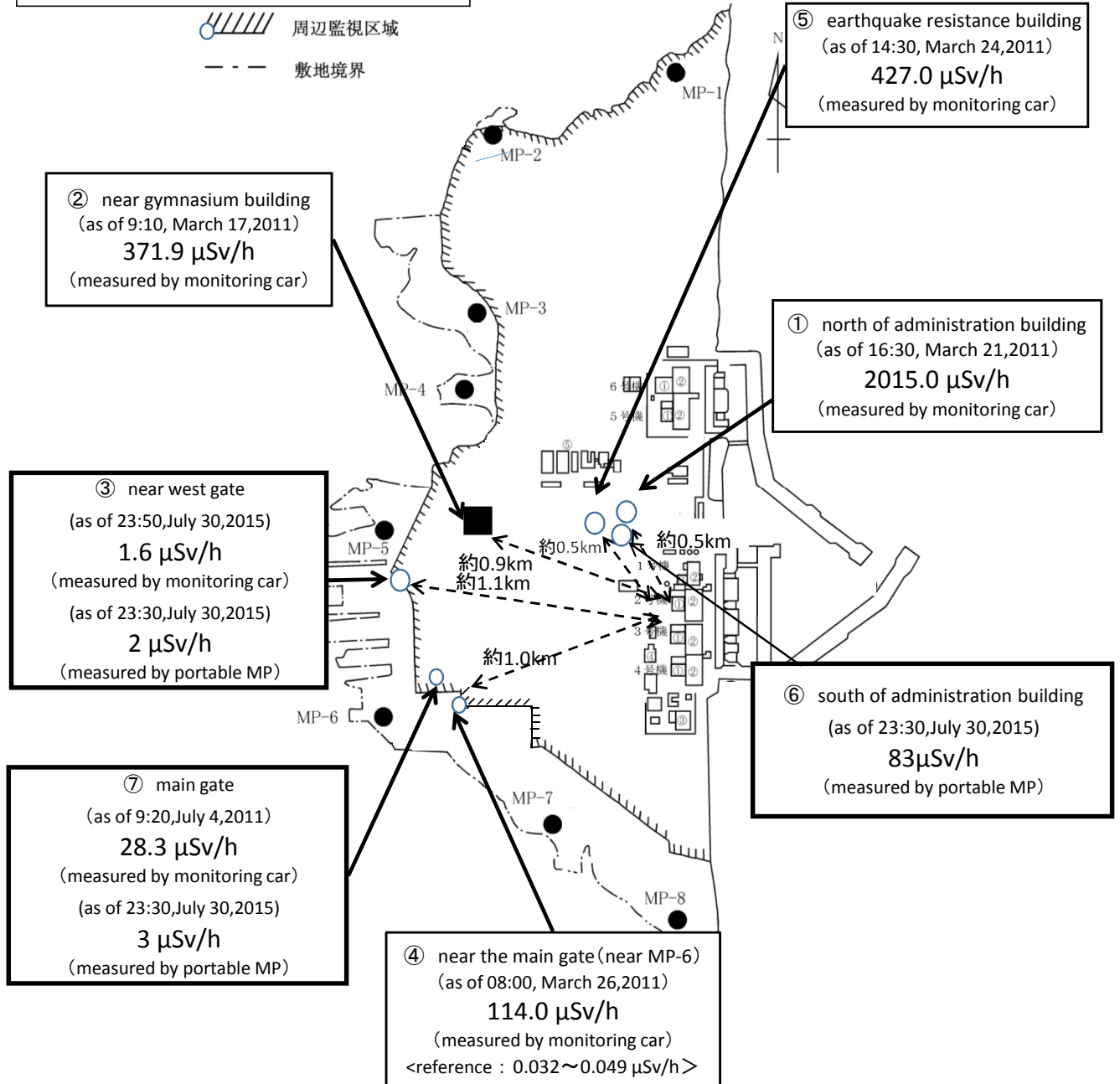
Fukushima Daiichi Nuclear Power Plant

2015/7/30

周辺監視区域 : supervised outside area
敷地境界 : site boundary

as of 23:50

 周辺監視区域
 敷地境界



※Reference data indicate the normal fluctuation range of airborne radiation rate.