

## Fixed point Monitoring Status by Temporary Monitoring Post at Fukushima Daiichi Nuclear Power Station

Date	Radiation Dose Rate ( $\mu$ Sv/h) At the Main Buiding	Radiation Dose Rate ( $\mu$ Sv/h) At the Main Gate	Radiation Dose Rate ( $\mu$ Sv/h) At the West Gate
2015/7/28 0:00	82	3	2
2015/7/28 0:30	82	3	2
2015/7/28 1:00	82	3	2
2015/7/28 1:30	83	3	2
2015/7/28 2:00	83	3	2
2015/7/28 2:30	83	3	2
2015/7/28 3:00	83	3	2
2015/7/28 3:30	83	3	2
2015/7/28 4:00	83	3	2
2015/7/28 4:30	83	3	2
2015/7/28 5:00	83	3	2
2015/7/28 5:30	82	3	2
2015/7/28 6:00	83	3	2
2015/7/28 6:30	83	3	2
2015/7/28 7:00	82	3	2
2015/7/28 7:30	83	3	2
2015/7/28 8:00	83	3	2
2015/7/28 8:30	83	3	2
2015/7/28 9:00	83	3	2
2015/7/28 9:30	83	3	2
2015/7/28 10:00	83	3	2
2015/7/28 10:30	83	3	2
2015/7/28 11:00	83	3	2
2015/7/28 11:30	83	3	2
2015/7/28 12:00	83	3	2
2015/7/28 12:30	83	3	2
2015/7/28 13:00	83	3	2
2015/7/28 13:30	83	3	2
2015/7/28 14:00	83	3	2
2015/7/28 14:30	83	3	2
2015/7/28 15:00	83	3	2
2015/7/28 15:30	83	3	2
2015/7/28 16:00	83	3	2
2015/7/28 16:30	83	3	2
2015/7/28 17:00	83	3	2
2015/7/28 17:30	83	3	2
2015/7/28 18:00	83	3	2
2015/7/28 18:30	83	3	2
2015/7/28 19:00	83	3	2
2015/7/28 19:30	83	3	2
2015/7/28 20:00	83	3	2
2015/7/28 20:30	83	3	2
2015/7/28 21:00	82	3	2
2015/7/28 21:30	82	3	2
2015/7/28 22:00	82	3	2
2015/7/28 22:30	83	3	2
2015/7/28 23:00	83	3	2
2015/7/28 23:30	83	3	2

**Monitoring data by a monitoring car\* at Fukushima Daiichi Nuclear Power Station ( $\mu$  Sv/h)**

\* The data from monitoring car may deficit as the vehicle may change monitoring point.

\*About the direction of the wind and the wind velocity,we are measuring with the weather observation meter of the 10m higher.

\*“-”: the wind velocity/“CALM”:the wind direction is below 0.5m/s.

Measuring Point	Measurement Date	$\gamma$ Ray	Neutron Ray	Weather	Wind Direction	Wind Velocity (m/s)
West Gate	2015/7/28 0:00	1.5	<0.01	Cloudy	ESE	1.2
West Gate	2015/7/28 0:10	1.5	<0.01	Cloudy	SE	1.3
West Gate	2015/7/28 0:20	1.5	<0.01	Cloudy	ESE	1.2
West Gate	2015/7/28 0:30	1.5	<0.01	Cloudy	SE	1.1
West Gate	2015/7/28 0:40	1.5	<0.01	Cloudy	SE	0.9
West Gate	2015/7/28 0:50	1.5	<0.01	Cloudy	SSE	0.9
West Gate	2015/7/28 1:00	1.5	<0.01	Cloudy	-	CALM
West Gate	2015/7/28 1:10	1.5	<0.01	Cloudy	ESE	1.1
West Gate	2015/7/28 1:20	1.5	<0.01	Cloudy	SE	1.1
West Gate	2015/7/28 1:30	1.5	<0.01	Cloudy	SE	1.1
West Gate	2015/7/28 1:40	1.5	<0.01	Cloudy	SE	1.1
West Gate	2015/7/28 1:50	1.5	<0.01	Cloudy	SSE	0.8
West Gate	2015/7/28 2:00	1.5	<0.01	Cloudy	S	0.6
West Gate	2015/7/28 2:10	1.5	<0.01	Cloudy	-	CALM
West Gate	2015/7/28 2:20	1.5	<0.01	Cloudy	-	CALM
West Gate	2015/7/28 2:30	1.5	<0.01	Cloudy	-	CALM
West Gate	2015/7/28 2:40	1.5	<0.01	Cloudy	-	CALM
West Gate	2015/7/28 2:50	1.5	<0.01	Cloudy	NNW	0.5
West Gate	2015/7/28 3:00	1.5	<0.01	Cloudy	NNW	1.2
West Gate	2015/7/28 3:10	1.5	<0.01	Cloudy	N	1.0
West Gate	2015/7/28 3:20	1.5	<0.01	Cloudy	N	1.1
West Gate	2015/7/28 3:30	1.5	<0.01	Cloudy	NNW	1.0
West Gate	2015/7/28 3:40	1.5	<0.01	Cloudy	WNW	1.2
West Gate	2015/7/28 3:50	1.5	<0.01	Cloudy	WNW	1.2
West Gate	2015/7/28 4:00	1.5	<0.01	Cloudy	WNW	0.9
West Gate	2015/7/28 4:10	1.5	<0.01	Cloudy	WNW	1.6
West Gate	2015/7/28 4:20	1.5	<0.01	Cloudy	WNW	0.8
West Gate	2015/7/28 4:30	1.5	<0.01	Cloudy	NNW	0.6
West Gate	2015/7/28 4:40	1.5	<0.01	Cloudy	NNW	0.8
West Gate	2015/7/28 4:50	1.5	<0.01	Cloudy	NW	0.8
West Gate	2015/7/28 5:00	1.5	<0.01	Cloudy	NNW	0.9
West Gate	2015/7/28 5:10	1.5	<0.01	Cloudy	NNW	1.6
West Gate	2015/7/28 5:20	1.5	<0.01	Cloudy	NNW	1.1
West Gate	2015/7/28 5:30	1.5	<0.01	Cloudy	NNW	1.0
West Gate	2015/7/28 5:40	1.5	<0.01	Cloudy	NW	1.2
West Gate	2015/7/28 5:50	1.5	<0.01	Cloudy	NW	1.4
West Gate	2015/7/28 6:00	1.5	<0.01	Cloudy	NW	1.5
West Gate	2015/7/28 6:10	1.5	<0.01	Cloudy	NW	1.6
West Gate	2015/7/28 6:20	1.5	<0.01	Cloudy	NW	1.0
West Gate	2015/7/28 6:30	1.5	<0.01	Cloudy	NW	0.9
West Gate	2015/7/28 6:40	1.5	<0.01	Cloudy	NW	1.0
West Gate	2015/7/28 6:50	1.5	<0.01	Cloudy	NNW	1.0
West Gate	2015/7/28 7:00	1.5	<0.01	Cloudy	NNW	1.2
West Gate	2015/7/28 7:10	1.5	<0.01	Cloudy	NW	1.4
West Gate	2015/7/28 7:20	1.5	<0.01	Cloudy	NW	1.6
West Gate	2015/7/28 7:30	1.5	<0.01	Cloudy	WNW	1.7
West Gate	2015/7/28 7:40	1.5	<0.01	Cloudy	NW	1.7
West Gate	2015/7/28 7:50	1.5	<0.01	Cloudy	NNW	1.2
West Gate	2015/7/28 8:00	1.5	<0.01	Cloudy	N	1.9
West Gate	2015/7/28 8:10	1.5	<0.01	Cloudy	N	2.0
West Gate	2015/7/28 8:20	1.5	<0.01	Cloudy	N	2.7
West Gate	2015/7/28 8:30	1.5	<0.01	Cloudy	N	1.9
West Gate	2015/7/28 8:40	1.5	<0.01	Cloudy	NNW	2.0
West Gate	2015/7/28 8:50	1.5	<0.01	Cloudy	N	2.4
West Gate	2015/7/28 9:00	1.5	<0.01	Cloudy	N	2.3
West Gate	2015/7/28 9:10	1.5	<0.01	Cloudy	NNE	1.5
West Gate	2015/7/28 9:20	1.5	<0.01	Cloudy	ESE	0.8
West Gate	2015/7/28 9:30	1.5	<0.01	Cloudy	SE	0.8
West Gate	2015/7/28 9:40	1.5	<0.01	Cloudy	-	CALM
West Gate	2015/7/28 9:50	1.5	<0.01	Cloudy	-	CALM
West Gate	2015/7/28 10:00	1.5	<0.01	Cloudy	ENE	2.0
West Gate	2015/7/28 10:10	1.5	<0.01	Cloudy	ENE	2.6
West Gate	2015/7/28 10:20	1.5	<0.01	Cloudy	NE	2.8
West Gate	2015/7/28 10:30	1.5	<0.01	Cloudy	NE	2.9
West Gate	2015/7/28 10:40	1.5	<0.01	Cloudy	NE	2.9
West Gate	2015/7/28 10:50	1.5	<0.01	Cloudy	NE	3.8
West Gate	2015/7/28 11:00	1.5	<0.01	Cloudy	NE	2.8
West Gate	2015/7/28 11:10	1.5	<0.01	Cloudy	NE	2.7



Measuring Point	Measurement Date	$\gamma$ Ray	Neutron Ray	Weather	Wind Direction	Wind Velocity (m/s)
West Gate	2015/7/28 11:20	1.5	<0.01	Cloudy	NE	2.2
West Gate	2015/7/28 11:30	1.5	<0.01	Cloudy	NE	2.2
West Gate	2015/7/28 11:40	1.5	<0.01	Cloudy	NE	2.4
West Gate	2015/7/28 11:50	1.5	<0.01	Cloudy	NE	3.0
West Gate	2015/7/28 12:00	1.5	<0.01	Cloudy	ENE	2.9
West Gate	2015/7/28 12:10	1.5	<0.01	Cloudy	NE	2.2
West Gate	2015/7/28 12:20	1.5	<0.01	Cloudy	ENE	1.9
West Gate	2015/7/28 12:30	1.5	<0.01	Cloudy	NE	2.4
West Gate	2015/7/28 12:40	1.5	<0.01	Cloudy	NNE	2.4
West Gate	2015/7/28 12:50	1.5	<0.01	Cloudy	NNE	2.7
West Gate	2015/7/28 13:00	1.5	<0.01	Cloudy	NNE	2.8
West Gate	2015/7/28 13:10	1.5	<0.01	Cloudy	NNE	3.0
West Gate	2015/7/28 13:20	1.5	<0.01	Cloudy	NE	2.7
West Gate	2015/7/28 13:30	1.5	<0.01	Cloudy	NE	2.2
West Gate	2015/7/28 13:40	1.5	<0.01	Cloudy	ENE	2.7
West Gate	2015/7/28 13:50	1.5	<0.01	Cloudy	NE	3.3
West Gate	2015/7/28 14:00	1.5	<0.01	Cloudy	NE	2.9
West Gate	2015/7/28 14:10	1.5	<0.01	Cloudy	NE	2.8
West Gate	2015/7/28 14:20	1.5	<0.01	Cloudy	NE	2.9
West Gate	2015/7/28 14:30	1.5	<0.01	Cloudy	ENE	2.2
West Gate	2015/7/28 14:40	1.5	<0.01	Cloudy	ENE	2.4
West Gate	2015/7/28 14:50	1.5	<0.01	Cloudy	E	2.2
West Gate	2015/7/28 15:00	1.5	<0.01	Cloudy	E	1.6
West Gate	2015/7/28 15:10	1.5	<0.01	Cloudy	ESE	1.8
West Gate	2015/7/28 15:20	1.5	<0.01	Cloudy	ESE	2.1
West Gate	2015/7/28 15:30	1.5	<0.01	Fine	ESE	2.4
West Gate	2015/7/28 15:40	1.5	<0.01	Fine	ESE	1.8
West Gate	2015/7/28 15:50	1.6	<0.01	Fine	SE	1.6
West Gate	2015/7/28 16:00	1.5	<0.01	Fine	ESE	1.6
West Gate	2015/7/28 16:10	1.5	<0.01	Fine	SE	1.8
West Gate	2015/7/28 16:20	1.5	<0.01	Fine	ESE	1.8
West Gate	2015/7/28 16:30	1.5	<0.01	Fine	ESE	1.9
West Gate	2015/7/28 16:40	1.5	<0.01	Fine	SE	1.6
West Gate	2015/7/28 16:50	1.5	<0.01	Fine	ESE	1.2
West Gate	2015/7/28 17:00	1.6	<0.01	Fine	ESE	1.1
West Gate	2015/7/28 17:10	1.6	<0.01	Fine	SE	1.2
West Gate	2015/7/28 17:20	1.5	<0.01	Fine	ESE	0.8
West Gate	2015/7/28 17:30	1.5	<0.01	Fine	ESE	1.1
West Gate	2015/7/28 17:40	1.5	<0.01	Fine	ESE	1.3
West Gate	2015/7/28 17:50	1.5	<0.01	Fine	ESE	1.5
West Gate	2015/7/28 18:00	1.6	<0.01	Fine	SSE	1.6
West Gate	2015/7/28 18:10	1.5	<0.01	Cloudy	SE	1.5
West Gate	2015/7/28 18:20	1.6	<0.01	Cloudy	SSE	1.5
West Gate	2015/7/28 18:30	1.6	<0.01	Cloudy	SE	1.6
West Gate	2015/7/28 18:40	1.5	<0.01	Cloudy	SE	1.6
West Gate	2015/7/28 18:50	1.6	<0.01	Cloudy	SSE	1.4
West Gate	2015/7/28 19:00	1.6	<0.01	Cloudy	SSW	1.1
West Gate	2015/7/28 19:10	1.5	<0.01	Cloudy	SSW	1.1
West Gate	2015/7/28 19:20	1.6	<0.01	Cloudy	SSW	0.7
West Gate	2015/7/28 19:30	1.5	<0.01	Cloudy	-	CALM
West Gate	2015/7/28 19:40	1.5	<0.01	Cloudy	SSE	0.6
West Gate	2015/7/28 19:50	1.6	<0.01	Cloudy	SSE	1.4
West Gate	2015/7/28 20:00	1.5	<0.01	Cloudy	SSE	1.4
West Gate	2015/7/28 20:10	1.5	<0.01	Rain	SSE	0.9
West Gate	2015/7/28 20:20	1.5	<0.01	Rain	E	0.8
West Gate	2015/7/28 20:30	1.5	<0.01	Rain	ESE	1.3
West Gate	2015/7/28 20:40	1.5	<0.01	Cloudy	S	1.2
West Gate	2015/7/28 20:50	1.5	<0.01	Cloudy	SSW	0.8
West Gate	2015/7/28 21:00	1.5	<0.01	Cloudy	-	CALM
West Gate	2015/7/28 21:10	1.5	<0.01	Cloudy	-	CALM
West Gate	2015/7/28 21:20	1.5	<0.01	Cloudy	-	CALM
West Gate	2015/7/28 21:30	1.5	<0.01	Cloudy	-	CALM
West Gate	2015/7/28 21:40	1.6	<0.01	Cloudy	WNV	0.6
West Gate	2015/7/28 21:50	1.6	<0.01	Cloudy	W	0.5
West Gate	2015/7/28 22:00	1.5	<0.01	Cloudy	WNV	0.9
West Gate	2015/7/28 22:10	1.5	<0.01	Cloudy	NNW	1.0
West Gate	2015/7/28 22:20	1.6	<0.01	Cloudy	NNW	1.1
West Gate	2015/7/28 22:30	1.5	<0.01	Cloudy	NNW	0.9
West Gate	2015/7/28 22:40	1.5	<0.01	Cloudy	NNW	0.9
West Gate	2015/7/28 22:50	1.5	<0.01	Cloudy	NNW	1.4
West Gate	2015/7/28 23:00	1.6	<0.01	Cloudy	NW	1.1
West Gate	2015/7/28 23:10	1.5	<0.01	Cloudy	NW	0.9
West Gate	2015/7/28 23:20	1.5	<0.01	Cloudy	NNW	0.9
West Gate	2015/7/28 23:30	1.5	<0.01	Cloudy	NNW	0.9
West Gate	2015/7/28 23:40	1.5	<0.01	Cloudy	NW	0.6
West Gate	2015/7/28 23:50	1.5	<0.01	Cloudy	-	CALM

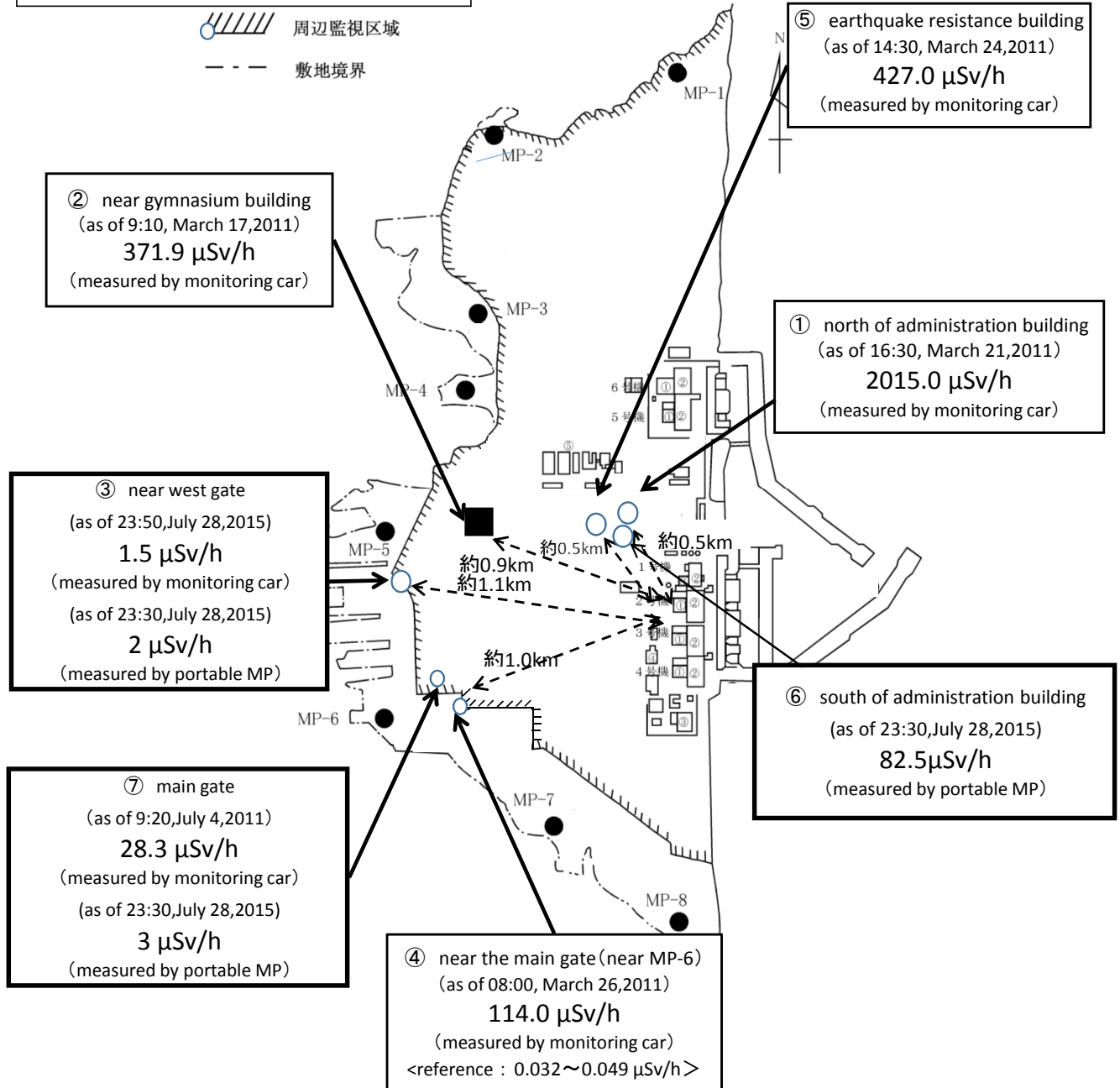
# Fukushima Daiichi Nuclear Power Plant

2015/7/28

周辺監視区域 : supervised outside area  
敷地境界 : site boundary

as of 23:50

 周辺監視区域  
 敷地境界



※Reference data indicate the normal fluctuation range of airborne radiation rate.