

Fixed point Monitoring Status by Temporary Monitoring Post at Fukushima Daiichi Nuclear Power Station

Date	Radiation Dose Rate (μ Sv/h) At the Main Buiding	Radiation Dose Rate (μ Sv/h) At the Main Gate	Radiation Dose Rate (μ Sv/h) At the West Gate
2015/7/21 0:00	82	3	2
2015/7/21 0:30	82	3	2
2015/7/21 1:00	82	3	2
2015/7/21 1:30	82	3	2
2015/7/21 2:00	82	3	2
2015/7/21 2:30	82	3	2
2015/7/21 3:00	82	3	2
2015/7/21 3:30	82	3	2
2015/7/21 4:00	82	3	2
2015/7/21 4:30	82	3	2
2015/7/21 5:00	82	3	2
2015/7/21 5:30	82	3	2
2015/7/21 6:00	82	3	2
2015/7/21 6:30	82	3	2
2015/7/21 7:00	82	3	2
2015/7/21 7:30	82	3	2
2015/7/21 8:00	82	3	2
2015/7/21 8:30	82	3	2
2015/7/21 9:00	82	3	2
2015/7/21 9:30	82	3	2
2015/7/21 10:00	82	3	2
2015/7/21 10:30	82	3	2
2015/7/21 11:00	82	3	2
2015/7/21 11:30	83	3	2
2015/7/21 12:00	83	3	2
2015/7/21 12:30	83	3	2
2015/7/21 13:00	83	3	2
2015/7/21 13:30	83	3	2
2015/7/21 14:00	83	3	2
2015/7/21 14:30	83	3	2
2015/7/21 15:00	83	3	2
2015/7/21 15:30	83	3	2
2015/7/21 16:00	83	3	2
2015/7/21 16:30	83	3	2
2015/7/21 17:00	83	3	2
2015/7/21 17:30	83	3	2
2015/7/21 18:00	83	3	2
2015/7/21 18:30	83	3	2
2015/7/21 19:00	83	3	2
2015/7/21 19:30	83	3	2
2015/7/21 20:00	83	3	2
2015/7/21 20:30	83	3	2
2015/7/21 21:00	82	3	2
2015/7/21 21:30	82	3	2
2015/7/21 22:00	82	3	2
2015/7/21 22:30	82	3	2
2015/7/21 23:00	83	3	2
2015/7/21 23:30	83	3	2

Monitoring data by a monitoring car* at Fukushima Daiichi Nuclear Power Station (μ Sv/h)

* The data from monitoring car may deficit as the vehicle may change monitoring point.

*About the direction of the wind and the wind velocity,we are measuring with the weather observation meter of the 10m higher.

*“-”: the wind velocity/“CALM”:the wind direction is below 0.5m/s.



Measuring Point	Measurement Date	γ Ray	Neutron Ray	Weather	Wind Direction	Wind Velocity (m/s)
West Gate	2015/7/21 0:00	1.5	<0.01	Cloudy	S	1.3
West Gate	2015/7/21 0:10	1.5	<0.01	Cloudy	SSE	0.9
West Gate	2015/7/21 0:20	1.5	<0.01	Cloudy	SSE	1.7
West Gate	2015/7/21 0:30	1.5	<0.01	Cloudy	SSE	1.5
West Gate	2015/7/21 0:40	1.5	<0.01	Cloudy	SSE	1.8
West Gate	2015/7/21 0:50	1.5	<0.01	Cloudy	SSE	1.0
West Gate	2015/7/21 1:00	1.5	<0.01	Cloudy	SSE	1.7
West Gate	2015/7/21 1:10	1.5	<0.01	Cloudy	SSE	1.8
West Gate	2015/7/21 1:20	1.5	<0.01	Cloudy	S	1.6
West Gate	2015/7/21 1:30	1.5	<0.01	Cloudy	S	1.6
West Gate	2015/7/21 1:40	1.5	<0.01	Cloudy	S	1.5
West Gate	2015/7/21 1:50	1.5	<0.01	Cloudy	S	1.6
West Gate	2015/7/21 2:00	1.5	<0.01	Cloudy	S	1.7
West Gate	2015/7/21 2:10	1.5	<0.01	Cloudy	S	1.8
West Gate	2015/7/21 2:20	1.5	<0.01	Cloudy	SSE	1.8
West Gate	2015/7/21 2:30	1.5	<0.01	Cloudy	SSE	1.6
West Gate	2015/7/21 2:40	1.5	<0.01	Cloudy	S	1.7
West Gate	2015/7/21 2:50	1.5	<0.01	Cloudy	S	1.1
West Gate	2015/7/21 3:00	1.5	<0.01	Cloudy	SSE	1.9
West Gate	2015/7/21 3:10	1.5	<0.01	Cloudy	SE	1.2
West Gate	2015/7/21 3:20	1.5	<0.01	Cloudy	SE	0.9
West Gate	2015/7/21 3:30	1.5	<0.01	Cloudy	SSE	1.0
West Gate	2015/7/21 3:40	1.5	<0.01	Cloudy	SE	0.8
West Gate	2015/7/21 3:50	1.5	<0.01	Cloudy	SSE	1.0
West Gate	2015/7/21 4:00	1.5	<0.01	Cloudy	SE	1.3
West Gate	2015/7/21 4:10	1.5	<0.01	Cloudy	SSE	1.9
West Gate	2015/7/21 4:20	1.5	<0.01	Cloudy	SSE	1.8
West Gate	2015/7/21 4:30	1.5	<0.01	Cloudy	S	1.5
West Gate	2015/7/21 4:40	1.5	<0.01	Cloudy	S	1.5
West Gate	2015/7/21 4:50	1.5	<0.01	Cloudy	SSW	1.3
West Gate	2015/7/21 5:00	1.5	<0.01	Cloudy	S	1.4
West Gate	2015/7/21 5:10	1.5	<0.01	Cloudy	SSW	1.1
West Gate	2015/7/21 5:20	1.5	<0.01	Cloudy	S	1.6
West Gate	2015/7/21 5:30	1.5	<0.01	Cloudy	SSW	1.4
West Gate	2015/7/21 5:40	1.5	<0.01	Cloudy	SSW	1.2
West Gate	2015/7/21 5:50	1.5	<0.01	Cloudy	WSW	0.5
West Gate	2015/7/21 6:00	1.5	<0.01	Cloudy	NW	0.5
West Gate	2015/7/21 6:10	1.5	<0.01	Cloudy	-	CALM
West Gate	2015/7/21 6:20	1.5	<0.01	Cloudy	-	CALM
West Gate	2015/7/21 6:30	1.4	<0.01	Cloudy	-	CALM
West Gate	2015/7/21 6:40	1.5	<0.01	Cloudy	-	CALM
West Gate	2015/7/21 6:50	1.5	<0.01	Cloudy	-	CALM
West Gate	2015/7/21 7:00	1.5	<0.01	Cloudy	-	CALM
West Gate	2015/7/21 7:10	1.5	<0.01	Cloudy	NW	0.6
West Gate	2015/7/21 7:20	1.5	<0.01	Cloudy	NNW	0.5
West Gate	2015/7/21 7:30	1.5	<0.01	Cloudy	-	CALM
West Gate	2015/7/21 7:40	1.5	<0.01	Cloudy	ESE	0.7
West Gate	2015/7/21 7:50	1.5	<0.01	Cloudy	E	1.1
West Gate	2015/7/21 8:00	1.5	<0.01	Cloudy	ENE	1.1
West Gate	2015/7/21 8:10	1.5	<0.01	Cloudy	E	0.9
West Gate	2015/7/21 8:20	1.5	<0.01	Cloudy	E	0.9
West Gate	2015/7/21 8:30	1.5	<0.01	Cloudy	ESE	0.9
West Gate	2015/7/21 8:40	1.5	<0.01	Cloudy	ESE	1.2
West Gate	2015/7/21 8:50	1.5	<0.01	Cloudy	ESE	1.3
West Gate	2015/7/21 9:00	1.5	<0.01	Cloudy	ESE	1.8
West Gate	2015/7/21 9:10	1.5	<0.01	Cloudy	ESE	2.1
West Gate	2015/7/21 9:20	1.5	<0.01	Cloudy	SE	2.4
West Gate	2015/7/21 9:30	1.5	<0.01	Cloudy	SE	2.9
West Gate	2015/7/21 9:40	1.5	<0.01	Cloudy	SSE	3.4
West Gate	2015/7/21 9:50	1.5	<0.01	Cloudy	SE	2.7
West Gate	2015/7/21 10:00	1.5	<0.01	Cloudy	SSE	2.2
West Gate	2015/7/21 10:10	1.5	<0.01	Fine	SE	2.5
West Gate	2015/7/21 10:20	1.5	<0.01	Fine	SE	2.9
West Gate	2015/7/21 10:30	1.5	<0.01	Fine	SE	3.3
West Gate	2015/7/21 10:40	1.5	<0.01	Fine	SE	2.5
West Gate	2015/7/21 10:50	1.5	<0.01	Fine	SE	2.5
West Gate	2015/7/21 11:00	1.5	<0.01	Fine	SSE	2.9
West Gate	2015/7/21 11:10	1.5	<0.01	Fine	SSE	3.1
West Gate	2015/7/21 11:20	1.5	<0.01	Fine	SSE	2.6

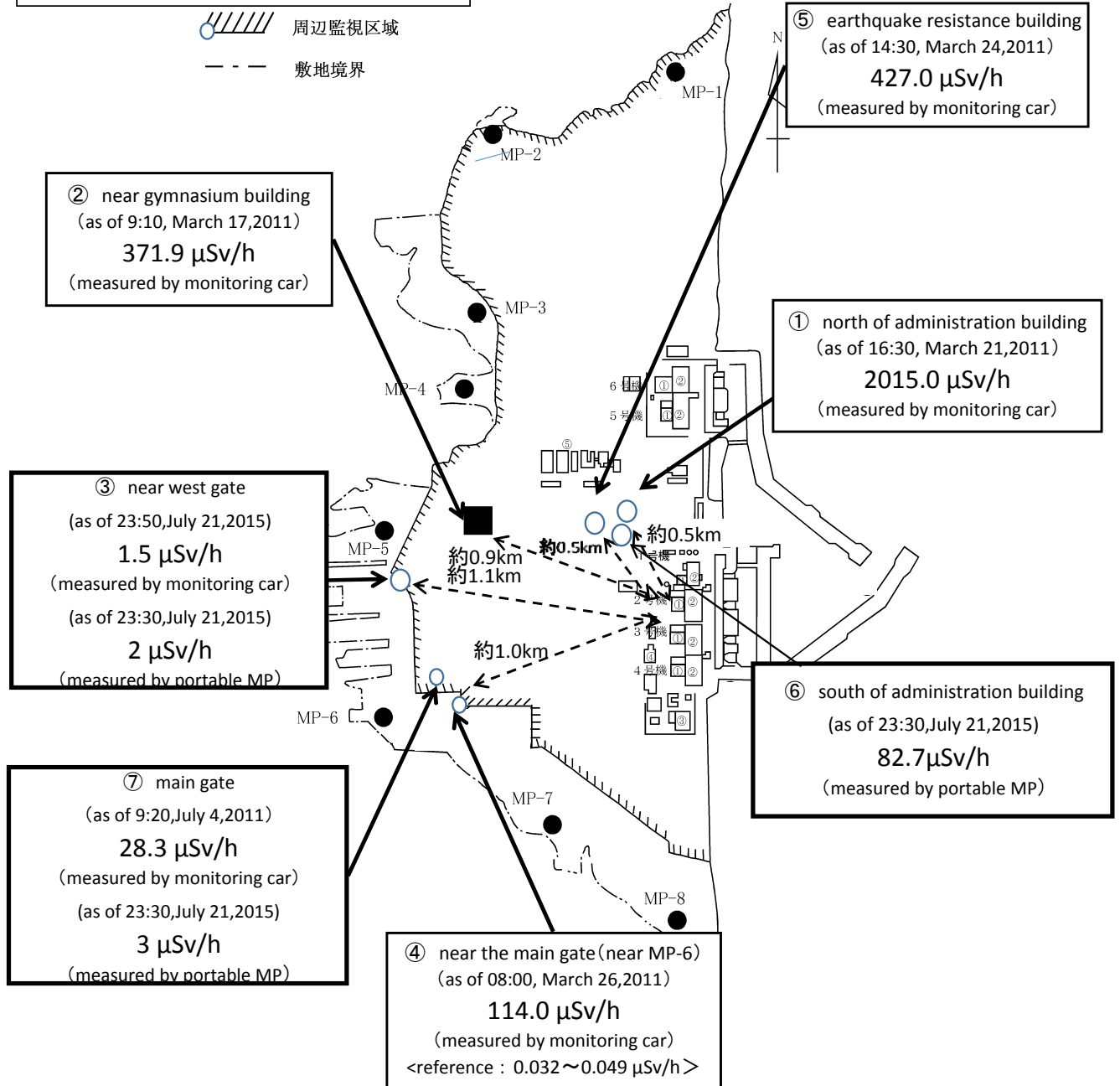
Measuring Point	Measurement Date	γ Ray	Neutron Ray	Weather	Wind Direction	Wind Velocity (m/s)
West Gate	2015/7/21 11:30	1.5	<0.01	Fine	SSE	3.2
West Gate	2015/7/21 11:40	1.5	<0.01	Fine	SSE	3.0
West Gate	2015/7/21 11:50	1.5	<0.01	Fine	SE	3.1
West Gate	2015/7/21 12:00	1.5	<0.01	Fine	SE	3.0
West Gate	2015/7/21 12:10	1.5	<0.01	Fine	SE	2.8
West Gate	2015/7/21 12:20	1.5	<0.01	Fine	SE	3.1
West Gate	2015/7/21 12:30	1.5	<0.01	Fine	SE	3.6
West Gate	2015/7/21 12:40	1.5	<0.01	Fine	SE	3.0
West Gate	2015/7/21 12:50	1.5	<0.01	Fine	SE	2.9
West Gate	2015/7/21 13:00	1.5	<0.01	Fine	SE	3.0
West Gate	2015/7/21 13:10	1.5	<0.01	Fine	SE	3.1
West Gate	2015/7/21 13:20	1.5	<0.01	Fine	SE	3.3
West Gate	2015/7/21 13:30	1.5	<0.01	Fine	SE	3.5
West Gate	2015/7/21 13:40	1.5	<0.01	Fine	SE	3.2
West Gate	2015/7/21 13:50	1.5	<0.01	Fine	SE	3.3
West Gate	2015/7/21 14:00	1.5	<0.01	Fine	SSE	3.8
West Gate	2015/7/21 14:10	1.5	<0.01	Fine	SSE	3.3
West Gate	2015/7/21 14:20	1.5	<0.01	Fine	SSE	4.1
West Gate	2015/7/21 14:30	1.5	<0.01	Fine	SSE	4.0
West Gate	2015/7/21 14:40	1.5	<0.01	Fine	SSE	3.9
West Gate	2015/7/21 14:50	1.5	<0.01	Fine	SSE	3.9
West Gate	2015/7/21 15:00	1.5	<0.01	Fine	SSE	3.9
West Gate	2015/7/21 15:10	1.5	<0.01	Fine	SSE	3.9
West Gate	2015/7/21 15:20	1.5	<0.01	Fine	SSE	3.5
West Gate	2015/7/21 15:30	1.5	<0.01	Fine	SSE	4.0
West Gate	2015/7/21 15:40	1.5	<0.01	Fine	SSE	4.3
West Gate	2015/7/21 15:50	1.5	<0.01	Fine	SSE	3.1
West Gate	2015/7/21 16:00	1.5	<0.01	Fine	SSE	3.0
West Gate	2015/7/21 16:10	1.5	<0.01	Fine	SSE	3.1
West Gate	2015/7/21 16:20	1.5	<0.01	Fine	SE	2.0
West Gate	2015/7/21 16:30	1.5	<0.01	Fine	SE	2.1
West Gate	2015/7/21 16:40	1.5	<0.01	Fine	SE	2.6
West Gate	2015/7/21 16:50	1.5	<0.01	Fine	SE	2.1
West Gate	2015/7/21 17:00	1.5	<0.01	Fine	SE	2.3
West Gate	2015/7/21 17:10	1.5	<0.01	Fine	SSE	2.9
West Gate	2015/7/21 17:20	1.4	<0.01	Fine	SSE	2.7
West Gate	2015/7/21 17:30	1.5	<0.01	Fine	SSE	2.6
West Gate	2015/7/21 17:40	1.5	<0.01	Fine	SSE	2.6
West Gate	2015/7/21 17:50	1.5	<0.01	Fine	SSE	2.0
West Gate	2015/7/21 18:00	1.5	<0.01	Fine	SSE	2.2
West Gate	2015/7/21 18:10	1.5	<0.01	Fine	SSE	2.1
West Gate	2015/7/21 18:20	1.5	<0.01	Fine	SE	2.0
West Gate	2015/7/21 18:30	1.5	<0.01	Fine	SSE	1.5
West Gate	2015/7/21 18:40	1.5	<0.01	Fine	SSE	2.2
West Gate	2015/7/21 18:50	1.5	<0.01	Fine	SSE	2.5
West Gate	2015/7/21 19:00	1.5	<0.01	Fine	SSE	2.4
West Gate	2015/7/21 19:10	1.5	<0.01	Cloudy	SSE	2.4
West Gate	2015/7/21 19:20	1.5	<0.01	Cloudy	SSE	1.9
West Gate	2015/7/21 19:30	1.5	<0.01	Cloudy	SSE	1.9
West Gate	2015/7/21 19:40	1.5	<0.01	Cloudy	S	1.9
West Gate	2015/7/21 19:50	1.5	<0.01	Cloudy	S	2.0
West Gate	2015/7/21 20:00	1.5	<0.01	Cloudy	SSE	2.0
West Gate	2015/7/21 20:10	1.5	<0.01	Cloudy	S	2.0
West Gate	2015/7/21 20:20	1.5	<0.01	Cloudy	SSE	1.4
West Gate	2015/7/21 20:30	1.5	<0.01	Cloudy	SSE	1.7
West Gate	2015/7/21 20:40	1.5	<0.01	Cloudy	SSE	1.4
West Gate	2015/7/21 20:50	1.5	<0.01	Cloudy	S	1.3
West Gate	2015/7/21 21:00	1.5	<0.01	Cloudy	S	0.6
West Gate	2015/7/21 21:10	1.5	<0.01	Cloudy	S	1.0
West Gate	2015/7/21 21:20	1.5	<0.01	Cloudy	SSE	1.1
West Gate	2015/7/21 21:30	1.5	<0.01	Cloudy	SSE	0.8
West Gate	2015/7/21 21:40	1.5	<0.01	Cloudy	-	CALM
West Gate	2015/7/21 21:50	1.5	<0.01	Cloudy	SE	1.0
West Gate	2015/7/21 22:00	1.5	<0.01	Cloudy	SSE	0.6
West Gate	2015/7/21 22:10	1.5	<0.01	Cloudy	-	CALM
West Gate	2015/7/21 22:20	1.5	<0.01	Cloudy	-	CALM
West Gate	2015/7/21 22:30	1.5	<0.01	Cloudy	SE	1.0
West Gate	2015/7/21 22:40	1.5	<0.01	Cloudy	SSE	0.7
West Gate	2015/7/21 22:50	1.5	<0.01	Cloudy	-	CALM
West Gate	2015/7/21 23:00	1.5	<0.01	Cloudy	SE	0.7
West Gate	2015/7/21 23:10	1.5	<0.01	Cloudy	S	0.5
West Gate	2015/7/21 23:20	1.5	<0.01	Cloudy	WNW	0.5
West Gate	2015/7/21 23:30	1.5	<0.01	Cloudy	NW	0.8
West Gate	2015/7/21 23:40	1.5	<0.01	Cloudy	NNW	0.8
West Gate	2015/7/21 23:50	1.5	<0.01	Cloudy	NNW	0.8

Fukushima Daiichi Nuclear Power Plant

2015/7/21
as of 23:50

周辺監視区域 : supervised outside area
敷地境界 : site boundary

 周辺監視区域
 敷地境界



※Reference data indicate the normal fluctuation range of airborne radiation rate.