

Fixed point Monitoring Status by Temporary Monitoring Post at Fukushima Daiichi Nuclear Power Station

Date	Radiation Dose Rate (μ Sv/h) At the Main Buiding	Radiation Dose Rate (μ Sv/h) At the Main Gate	Radiation Dose Rate (μ Sv/h) At the West Gate
2015/7/6 0:00	83	3	2
2015/7/6 0:30	83	3	2
2015/7/6 1:00	83	3	2
2015/7/6 1:30	83	3	2
2015/7/6 2:00	83	3	2
2015/7/6 2:30	83	3	2
2015/7/6 3:00	83	3	2
2015/7/6 3:30	84	3	2
2015/7/6 4:00	84	3	2
2015/7/6 4:30	84	3	2
2015/7/6 5:00	84	3	2
2015/7/6 5:30	84	3	2
2015/7/6 6:00	84	3	2
2015/7/6 6:30	83	3	2
2015/7/6 7:00	84	3	2
2015/7/6 7:30	84	3	2
2015/7/6 8:00	84	3	2
2015/7/6 8:30	84	3	2
2015/7/6 9:00	84	3	2
2015/7/6 9:30	84	3	2
2015/7/6 10:00	84	3	2
2015/7/6 10:30	84	3	2
2015/7/6 11:00	84	3	2
2015/7/6 11:30	84	3	2
2015/7/6 12:00	84	3	2
2015/7/6 12:30	84	3	2
2015/7/6 13:00	84	3	2
2015/7/6 13:30	84	3	2
2015/7/6 14:00	84	3	2
2015/7/6 14:30	84	3	2
2015/7/6 15:00	84	3	2
2015/7/6 15:30	84	3	2
2015/7/6 16:00	84	3	2
2015/7/6 16:30	84	3	2
2015/7/6 17:00	84	3	2
2015/7/6 17:30	84	3	2
2015/7/6 18:00	84	3	2
2015/7/6 18:30	84	3	2
2015/7/6 19:00	84	3	2
2015/7/6 19:30	84	3	2
2015/7/6 20:00	84	3	2
2015/7/6 20:30	84	3	2
2015/7/6 21:00	84	3	2
2015/7/6 21:30	84	3	2
2015/7/6 22:00	84	3	2
2015/7/6 22:30	84	3	2
2015/7/6 23:00	84	3	2
2015/7/6 23:30	84	3	2

Monitoring data by a monitoring car* at Fukushima Daiichi Nuclear Power Station (μ Sv/h)

* The data from monitoring car may deficit as the vehicle may change monitoring point.

*About the direction of the wind and the wind velocity,we are measuring with the weather observation meter of the 10m higher.

*“-”: the wind velocity/“CALM”:the wind direction is below 0.5m/s.



Measuring Point	Measurement Date	γ Ray	Neutron Ray	Weather	Wind Direction	Wind Velocity (m/s)
West Gate	2015/7/6 0:00	1.5	<0.01	Cloudy	S	1.4
West Gate	2015/7/6 0:10	1.5	<0.01	Cloudy	SSE	1.4
West Gate	2015/7/6 0:20	1.5	<0.01	Cloudy	S	1.4
West Gate	2015/7/6 0:30	1.5	<0.01	Cloudy	SSW	0.9
West Gate	2015/7/6 0:40	1.5	<0.01	Cloudy	SSW	1.5
West Gate	2015/7/6 0:50	1.5	<0.01	Cloudy	SSW	1.4
West Gate	2015/7/6 1:00	1.5	<0.01	Cloudy	SSW	1.3
West Gate	2015/7/6 1:10	1.5	<0.01	Cloudy	SW	0.8
West Gate	2015/7/6 1:20	1.5	<0.01	Cloudy	SSW	0.8
West Gate	2015/7/6 1:30	1.5	<0.01	Cloudy	SSW	0.6
West Gate	2015/7/6 1:40	1.5	<0.01	Cloudy	WSW	0.6
West Gate	2015/7/6 1:50	1.5	<0.01	Cloudy	WSW	0.5
West Gate	2015/7/6 2:00	1.5	<0.01	Cloudy	-	CALM
West Gate	2015/7/6 2:10	1.5	<0.01	Cloudy	NNW	0.6
West Gate	2015/7/6 2:20	1.5	<0.01	Cloudy	NW	0.5
West Gate	2015/7/6 2:30	1.5	<0.01	Cloudy	WNW	0.6
West Gate	2015/7/6 2:40	1.5	<0.01	Cloudy	NW	0.5
West Gate	2015/7/6 2:50	1.5	<0.01	Cloudy	N	0.6
West Gate	2015/7/6 3:00	1.5	<0.01	Cloudy	N	0.8
West Gate	2015/7/6 3:10	1.5	<0.01	Cloudy	N	1.4
West Gate	2015/7/6 3:20	1.5	<0.01	Cloudy	N	0.9
West Gate	2015/7/6 3:30	1.5	<0.01	Cloudy	NNE	0.6
West Gate	2015/7/6 3:40	1.5	<0.01	Cloudy	-	CALM
West Gate	2015/7/6 3:50	1.5	<0.01	Cloudy	-	CALM
West Gate	2015/7/6 4:00	1.5	<0.01	Cloudy	-	CALM
West Gate	2015/7/6 4:10	1.5	<0.01	Cloudy	-	CALM
West Gate	2015/7/6 4:20	1.5	<0.01	Cloudy	ESE	1.0
West Gate	2015/7/6 4:30	1.5	<0.01	Cloudy	SE	0.9
West Gate	2015/7/6 4:40	1.5	<0.01	Cloudy	-	CALM
West Gate	2015/7/6 4:50	1.5	<0.01	Cloudy	SW	0.9
West Gate	2015/7/6 5:00	1.5	<0.01	Cloudy	SSW	0.9
West Gate	2015/7/6 5:10	1.5	<0.01	Cloudy	SW	1.3
West Gate	2015/7/6 5:20	1.5	<0.01	Cloudy	SSW	1.3
West Gate	2015/7/6 5:30	1.5	<0.01	Cloudy	SW	0.8
West Gate	2015/7/6 5:40	1.5	<0.01	Cloudy	SW	0.9
West Gate	2015/7/6 5:50	1.5	<0.01	Cloudy	-	CALM
West Gate	2015/7/6 6:00	1.5	<0.01	Cloudy	SSW	0.7
West Gate	2015/7/6 6:10	1.5	<0.01	Cloudy	SW	1.1
West Gate	2015/7/6 6:20	1.5	<0.01	Cloudy	SSW	0.9
West Gate	2015/7/6 6:30	1.5	<0.01	Cloudy	SSW	0.9
West Gate	2015/7/6 6:40	1.5	<0.01	Cloudy	SSW	1.3
West Gate	2015/7/6 6:50	1.5	<0.01	Cloudy	SSW	1.7
West Gate	2015/7/6 7:00	1.5	<0.01	Cloudy	SSW	2.0
West Gate	2015/7/6 7:10	1.5	<0.01	Cloudy	SSW	2.5
West Gate	2015/7/6 7:20	1.5	<0.01	Cloudy	S	1.4
West Gate	2015/7/6 7:30	1.5	<0.01	Cloudy	SE	2.2
West Gate	2015/7/6 7:40	1.5	<0.01	Cloudy	SSE	2.1
West Gate	2015/7/6 7:50	1.5	<0.01	Cloudy	SSE	2.2
West Gate	2015/7/6 8:00	1.5	<0.01	Cloudy	SSW	2.0
West Gate	2015/7/6 8:10	1.5	<0.01	Cloudy	SSW	2.3
West Gate	2015/7/6 8:20	1.5	<0.01	Cloudy	S	2.2
West Gate	2015/7/6 8:30	1.5	<0.01	Cloudy	SSE	2.2
West Gate	2015/7/6 8:40	1.5	<0.01	Cloudy	SE	2.1
West Gate	2015/7/6 8:50	1.5	<0.01	Cloudy	SE	2.1
West Gate	2015/7/6 9:00	1.5	<0.01	Cloudy	SE	2.0
West Gate	2015/7/6 9:10	1.5	<0.01	Cloudy	SE	1.7
West Gate	2015/7/6 9:20	1.5	<0.01	Cloudy	SSE	2.7
West Gate	2015/7/6 9:30	1.5	<0.01	Cloudy	SSE	2.0
West Gate	2015/7/6 9:40	1.5	<0.01	Cloudy	SSE	2.3
West Gate	2015/7/6 9:50	1.5	<0.01	Cloudy	SSE	2.6
West Gate	2015/7/6 10:00	1.5	<0.01	Cloudy	SSE	2.7
West Gate	2015/7/6 10:10	1.5	<0.01	Cloudy	SSE	2.1
West Gate	2015/7/6 10:20	1.5	<0.01	Cloudy	SSE	1.9
West Gate	2015/7/6 10:30	1.5	<0.01	Cloudy	SSE	2.7
West Gate	2015/7/6 10:40	1.5	<0.01	Cloudy	SSE	2.9
West Gate	2015/7/6 10:50	1.5	<0.01	Cloudy	SSE	3.6
West Gate	2015/7/6 11:00	1.5	<0.01	Cloudy	SSE	3.5
West Gate	2015/7/6 11:10	1.5	<0.01	Cloudy	SSE	3.8

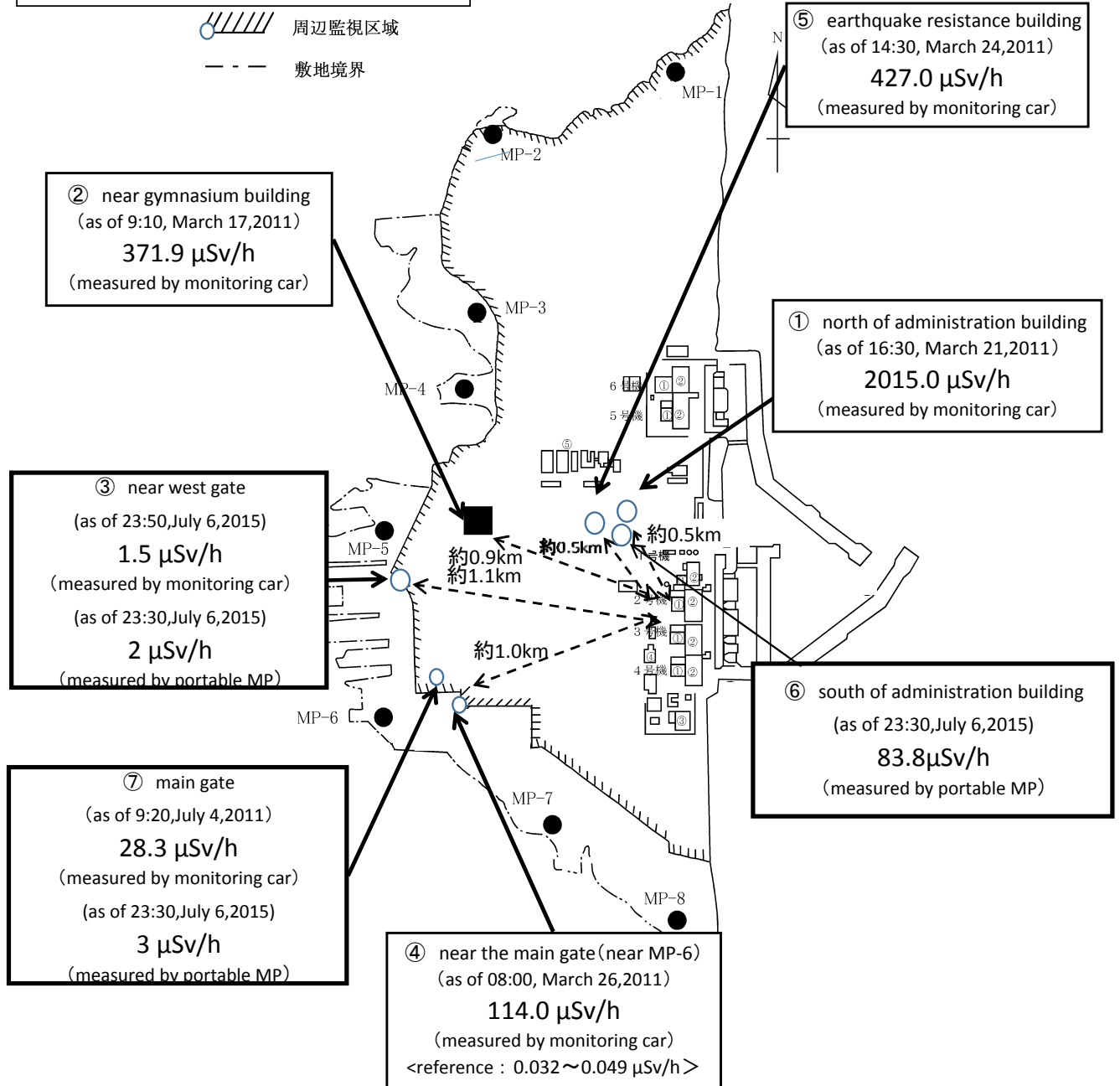
Measuring Point	Measurement Date	γ Ray	Neutron Ray	Weather	Wind Direction	Wind Velocity (m/s)
West Gate	2015/7/6 11:20	1.5	<0.01	Cloudy	SSE	3.9
West Gate	2015/7/6 11:30	1.5	<0.01	Cloudy	SSE	4.0
West Gate	2015/7/6 11:40	1.5	<0.01	Cloudy	SSE	4.2
West Gate	2015/7/6 11:50	1.5	<0.01	Cloudy	SSE	3.7
West Gate	2015/7/6 12:00	1.5	<0.01	Cloudy	SSE	4.4
West Gate	2015/7/6 12:10	1.5	<0.01	Cloudy	SSE	3.7
West Gate	2015/7/6 12:20	1.5	<0.01	Cloudy	SSE	3.2
West Gate	2015/7/6 12:30	1.5	<0.01	Cloudy	SSE	3.4
West Gate	2015/7/6 12:40	1.5	<0.01	Cloudy	SSE	3.3
West Gate	2015/7/6 12:50	1.5	<0.01	Cloudy	SSE	4.1
West Gate	2015/7/6 13:00	1.5	<0.01	Cloudy	SSE	3.5
West Gate	2015/7/6 13:10	1.5	<0.01	Cloudy	SSE	3.7
West Gate	2015/7/6 13:20	1.5	<0.01	Cloudy	SSE	4.7
West Gate	2015/7/6 13:30	1.5	<0.01	Cloudy	SSE	3.5
West Gate	2015/7/6 13:40	1.5	<0.01	Cloudy	S	3.3
West Gate	2015/7/6 13:50	1.5	<0.01	Cloudy	SSE	4.5
West Gate	2015/7/6 14:00	1.5	<0.01	Cloudy	SSE	4.4
West Gate	2015/7/6 14:10	1.5	<0.01	Cloudy	SSE	4.2
West Gate	2015/7/6 14:20	1.5	<0.01	Cloudy	SSE	4.0
West Gate	2015/7/6 14:30	1.5	<0.01	Cloudy	SSE	3.8
West Gate	2015/7/6 14:40	1.5	<0.01	Cloudy	SSE	3.5
West Gate	2015/7/6 14:50	1.5	<0.01	Rain	SSE	3.6
West Gate	2015/7/6 15:00	1.5	<0.01	Cloudy	S	3.9
West Gate	2015/7/6 15:10	1.5	<0.01	Rain	SSE	3.8
West Gate	2015/7/6 15:20	1.5	<0.01	Cloudy	S	3.4
West Gate	2015/7/6 15:30	1.5	<0.01	Cloudy	S	3.7
West Gate	2015/7/6 15:40	1.5	<0.01	Cloudy	S	3.7
West Gate	2015/7/6 15:50	1.5	<0.01	Cloudy	S	3.3
West Gate	2015/7/6 16:00	1.5	<0.01	Cloudy	S	3.3
West Gate	2015/7/6 16:10	1.5	<0.01	Cloudy	S	3.2
West Gate	2015/7/6 16:20	1.5	<0.01	Cloudy	S	3.2
West Gate	2015/7/6 16:30	1.5	<0.01	Cloudy	S	3.0
West Gate	2015/7/6 16:40	1.5	<0.01	Cloudy	SSE	3.0
West Gate	2015/7/6 16:50	1.5	<0.01	Cloudy	SSE	3.7
West Gate	2015/7/6 17:00	1.5	<0.01	Cloudy	S	3.6
West Gate	2015/7/6 17:10	1.5	<0.01	Cloudy	S	3.5
West Gate	2015/7/6 17:20	1.5	<0.01	Cloudy	S	3.9
West Gate	2015/7/6 17:30	1.5	<0.01	Cloudy	S	3.7
West Gate	2015/7/6 17:40	1.5	<0.01	Cloudy	S	3.3
West Gate	2015/7/6 17:50	1.5	<0.01	Cloudy	S	3.4
West Gate	2015/7/6 18:00	1.5	<0.01	Cloudy	S	3.6
West Gate	2015/7/6 18:10	1.5	<0.01	Cloudy	S	3.5
West Gate	2015/7/6 18:20	1.5	<0.01	Cloudy	S	3.6
West Gate	2015/7/6 18:30	1.5	<0.01	Cloudy	S	2.9
West Gate	2015/7/6 18:40	1.5	<0.01	Cloudy	S	3.0
West Gate	2015/7/6 18:50	1.5	<0.01	Cloudy	S	2.7
West Gate	2015/7/6 19:00	1.5	<0.01	Cloudy	S	2.9
West Gate	2015/7/6 19:10	1.5	<0.01	Cloudy	S	2.7
West Gate	2015/7/6 19:20	1.5	<0.01	Cloudy	S	2.3
West Gate	2015/7/6 19:30	1.5	<0.01	Rain	S	2.2
West Gate	2015/7/6 19:40	1.5	<0.01	Rain	S	2.7
West Gate	2015/7/6 19:50	1.5	<0.01	Rain	S	2.3
West Gate	2015/7/6 20:00	1.5	<0.01	Rain	S	2.3
West Gate	2015/7/6 20:10	1.5	<0.01	Cloudy	S	2.6
West Gate	2015/7/6 20:20	1.5	<0.01	Rain	S	2.5
West Gate	2015/7/6 20:30	1.5	<0.01	Rain	S	2.4
West Gate	2015/7/6 20:40	1.5	<0.01	Rain	S	2.4
West Gate	2015/7/6 20:50	1.5	<0.01	Rain	S	2.5
West Gate	2015/7/6 21:00	1.5	<0.01	Rain	S	2.6
West Gate	2015/7/6 21:10	1.5	<0.01	Cloudy	S	2.5
West Gate	2015/7/6 21:20	1.5	<0.01	Cloudy	S	2.1
West Gate	2015/7/6 21:30	1.5	<0.01	Rain	S	2.6
West Gate	2015/7/6 21:40	1.5	<0.01	Rain	S	2.9
West Gate	2015/7/6 21:50	1.5	<0.01	Rain	S	2.9
West Gate	2015/7/6 22:00	1.5	<0.01	Cloudy	S	2.8
West Gate	2015/7/6 22:10	1.5	<0.01	Cloudy	S	2.9
West Gate	2015/7/6 22:20	1.5	<0.01	Cloudy	SSW	2.8
West Gate	2015/7/6 22:30	1.5	<0.01	Cloudy	S	2.6
West Gate	2015/7/6 22:40	1.5	<0.01	Cloudy	S	2.3
West Gate	2015/7/6 22:50	1.5	<0.01	Cloudy	S	2.4
West Gate	2015/7/6 23:00	1.5	<0.01	Rain	S	2.9
West Gate	2015/7/6 23:10	1.5	<0.01	Rain	S	2.2
West Gate	2015/7/6 23:20	1.5	<0.01	Rain	SSW	2.0
West Gate	2015/7/6 23:30	1.5	<0.01	Rain	S	2.1
West Gate	2015/7/6 23:40	1.5	<0.01	Rain	SSW	1.7
West Gate	2015/7/6 23:50	1.5	<0.01	Cloudy	SSW	2.1

Fukushima Daiichi Nuclear Power Plant

2015/7/6
as of 23:50

周辺監視区域 : supervised outside area
敷地境界 : site boundary

 周辺監視区域
 敷地境界



※Reference data indicate the normal fluctuation range of airborne radiation rate.