

Fixed point Monitoring Status by Temporary Monitoring Post at Fukushima Daiichi Nuclear Power Station

Date	Radiation Dose Rate ( $\mu$ Sv/h) At the Main Buiding	Radiation Dose Rate ( $\mu$ Sv/h) At the Main Gate	Radiation Dose Rate ( $\mu$ Sv/h) At the West Gate
2015/7/5 0:00	84	3	2
2015/7/5 0:30	83	3	2
2015/7/5 1:00	83	3	2
2015/7/5 1:30	82	3	2
2015/7/5 2:00	83	3	2
2015/7/5 2:30	82	3	2
2015/7/5 3:00	82	3	2
2015/7/5 3:30	83	3	2
2015/7/5 4:00	82	3	2
2015/7/5 4:30	82	3	2
2015/7/5 5:00	82	3	2
2015/7/5 5:30	83	3	2
2015/7/5 6:00	83	3	2
2015/7/5 6:30	83	3	2
2015/7/5 7:00	83	3	2
2015/7/5 7:30	83	3	2
2015/7/5 8:00	83	3	2
2015/7/5 8:30	83	3	2
2015/7/5 9:00	83	3	2
2015/7/5 9:30	83	3	2
2015/7/5 10:00	83	3	2
2015/7/5 10:30	83	3	2
2015/7/5 11:00	83	3	2
2015/7/5 11:30	84	3	2
2015/7/5 12:00	83	3	2
2015/7/5 12:30	83	3	2
2015/7/5 13:00	83	3	2
2015/7/5 13:30	84	3	2
2015/7/5 14:00	83	3	2
2015/7/5 14:30	83	3	2
2015/7/5 15:00	83	3	2
2015/7/5 15:30	83	3	2
2015/7/5 16:00	84	3	2
2015/7/5 16:30	84	3	2
2015/7/5 17:00	84	3	2
2015/7/5 17:30	83	3	2
2015/7/5 18:00	83	3	2
2015/7/5 18:30	83	3	2
2015/7/5 19:00	83	3	2
2015/7/5 19:30	83	3	2
2015/7/5 20:00	83	3	2
2015/7/5 20:30	83	3	2
2015/7/5 21:00	83	3	2
2015/7/5 21:30	83	3	2
2015/7/5 22:00	83	3	2
2015/7/5 22:30	83	3	2
2015/7/5 23:00	83	3	2
2015/7/5 23:30	83	3	2

**Monitoring data by a monitoring car\* at Fukushima Daiichi Nuclear Power Station ( $\mu$  Sv/h)**

\* The data from monitoring car may deficit as the vehicle may change monitoring point.

\*About the direction of the wind and the wind velocity,we are measuring with the weather observation meter of the 10m higher.

\*"-": the wind velocity/"CALM":the wind direction is below 0.5m/s.



Measuring Point	Measurement Date	$\gamma$ Ray	Neutron Ray	Weather	Wind Direction	Wind Velocity (m/s)
West Gate	2015/7/5 0:00	1.5	<0.01	Rain	SW	1.8
West Gate	2015/7/5 0:10	1.5	<0.01	Rain	SW	1.9
West Gate	2015/7/5 0:20	1.5	<0.01	Rain	SW	2.7
West Gate	2015/7/5 0:30	1.5	<0.01	Rain	SW	2.6
West Gate	2015/7/5 0:40	1.5	<0.01	Rain	SW	2.1
West Gate	2015/7/5 0:50	1.5	<0.01	Rain	SW	1.7
West Gate	2015/7/5 1:00	1.5	<0.01	Rain	WSW	1.5
West Gate	2015/7/5 1:10	1.5	<0.01	Rain	WSW	1.0
West Gate	2015/7/5 1:20	1.5	<0.01	Rain	WSW	1.0
West Gate	2015/7/5 1:30	1.5	<0.01	Rain	WSW	0.8
West Gate	2015/7/5 1:40	1.5	<0.01	Rain	SW	0.9
West Gate	2015/7/5 1:50	1.5	<0.01	Rain	SW	1.1
West Gate	2015/7/5 2:00	1.5	<0.01	Rain	WSW	1.1
West Gate	2015/7/5 2:10	1.5	<0.01	Rain	WSW	1.0
West Gate	2015/7/5 2:20	1.5	<0.01	Rain	W	0.9
West Gate	2015/7/5 2:30	1.5	<0.01	Rain	WSW	1.3
West Gate	2015/7/5 2:40	1.5	<0.01	Rain	W	1.2
West Gate	2015/7/5 2:50	1.5	<0.01	Rain	W	0.6
West Gate	2015/7/5 3:00	1.5	<0.01	Rain	W	0.7
West Gate	2015/7/5 3:10	1.5	<0.01	Rain	W	0.7
West Gate	2015/7/5 3:20	1.5	<0.01	Rain	WSW	0.9
West Gate	2015/7/5 3:30	1.5	<0.01	Rain	W	0.7
West Gate	2015/7/5 3:40	1.5	<0.01	Rain	W	0.6
West Gate	2015/7/5 3:50	1.5	<0.01	Rain	W	0.6
West Gate	2015/7/5 4:00	1.5	<0.01	Rain	WSW	0.7
West Gate	2015/7/5 4:10	1.5	<0.01	Rain	SW	1.2
West Gate	2015/7/5 4:20	1.5	<0.01	Rain	WSW	0.9
West Gate	2015/7/5 4:30	1.5	<0.01	Rain	WSW	0.8
West Gate	2015/7/5 4:40	1.5	<0.01	Rain	WNW	0.6
West Gate	2015/7/5 4:50	1.5	<0.01	Rain	W	0.7
West Gate	2015/7/5 5:00	1.5	<0.01	Rain	W	0.7
West Gate	2015/7/5 5:10	1.5	<0.01	Cloudy	W	0.5
West Gate	2015/7/5 5:20	1.5	<0.01	Cloudy	WNW	0.7
West Gate	2015/7/5 5:30	1.5	<0.01	Cloudy	NW	0.9
West Gate	2015/7/5 5:40	1.5	<0.01	Cloudy	NW	1.0
West Gate	2015/7/5 5:50	1.5	<0.01	Cloudy	WNW	1.0
West Gate	2015/7/5 6:00	1.5	<0.01	Cloudy	NNW	0.9
West Gate	2015/7/5 6:10	1.5	<0.01	Cloudy	NNW	0.9
West Gate	2015/7/5 6:20	1.5	<0.01	Cloudy	NNW	0.7
West Gate	2015/7/5 6:30	1.5	<0.01	Cloudy	NNW	1.1
West Gate	2015/7/5 6:40	1.5	<0.01	Cloudy	N	1.5
West Gate	2015/7/5 6:50	1.5	<0.01	Cloudy	N	1.6
West Gate	2015/7/5 7:00	1.5	<0.01	Cloudy	N	1.7
West Gate	2015/7/5 7:10	1.5	<0.01	Cloudy	N	1.9
West Gate	2015/7/5 7:20	1.5	<0.01	Cloudy	NNE	1.2
West Gate	2015/7/5 7:30	1.5	<0.01	Cloudy	NNE	1.0
West Gate	2015/7/5 7:40	1.5	<0.01	Cloudy	NNE	1.2
West Gate	2015/7/5 7:50	1.5	<0.01	Cloudy	NE	1.2
West Gate	2015/7/5 8:00	1.5	<0.01	Cloudy	NE	1.0
West Gate	2015/7/5 8:10	1.5	<0.01	Cloudy	E	0.5
West Gate	2015/7/5 8:20	1.5	<0.01	Cloudy	ESE	0.7
West Gate	2015/7/5 8:30	1.5	<0.01	Cloudy	SE	0.8
West Gate	2015/7/5 8:40	1.5	<0.01	Cloudy	ENE	0.8
West Gate	2015/7/5 8:50	1.5	<0.01	Cloudy	ESE	0.9
West Gate	2015/7/5 9:00	1.5	<0.01	Cloudy	ENE	0.6
West Gate	2015/7/5 9:10	1.5	<0.01	Cloudy	NE	1.2
West Gate	2015/7/5 9:20	1.5	<0.01	Cloudy	ENE	1.3
West Gate	2015/7/5 9:30	1.5	<0.01	Cloudy	ENE	1.3
West Gate	2015/7/5 9:40	1.5	<0.01	Cloudy	NE	1.6
West Gate	2015/7/5 9:50	1.5	<0.01	Cloudy	NE	1.6
West Gate	2015/7/5 10:00	1.5	<0.01	Cloudy	NE	2.4
West Gate	2015/7/5 10:10	1.5	<0.01	Cloudy	ENE	2.2
West Gate	2015/7/5 10:20	1.5	<0.01	Cloudy	ENE	1.8
West Gate	2015/7/5 10:30	1.5	<0.01	Cloudy	NE	2.0
West Gate	2015/7/5 10:40	1.5	<0.01	Cloudy	NE	1.4
West Gate	2015/7/5 10:50	1.5	<0.01	Cloudy	NNE	1.6
West Gate	2015/7/5 11:00	1.5	<0.01	Cloudy	ENE	1.6
West Gate	2015/7/5 11:10	1.5	<0.01	Cloudy	NE	1.5

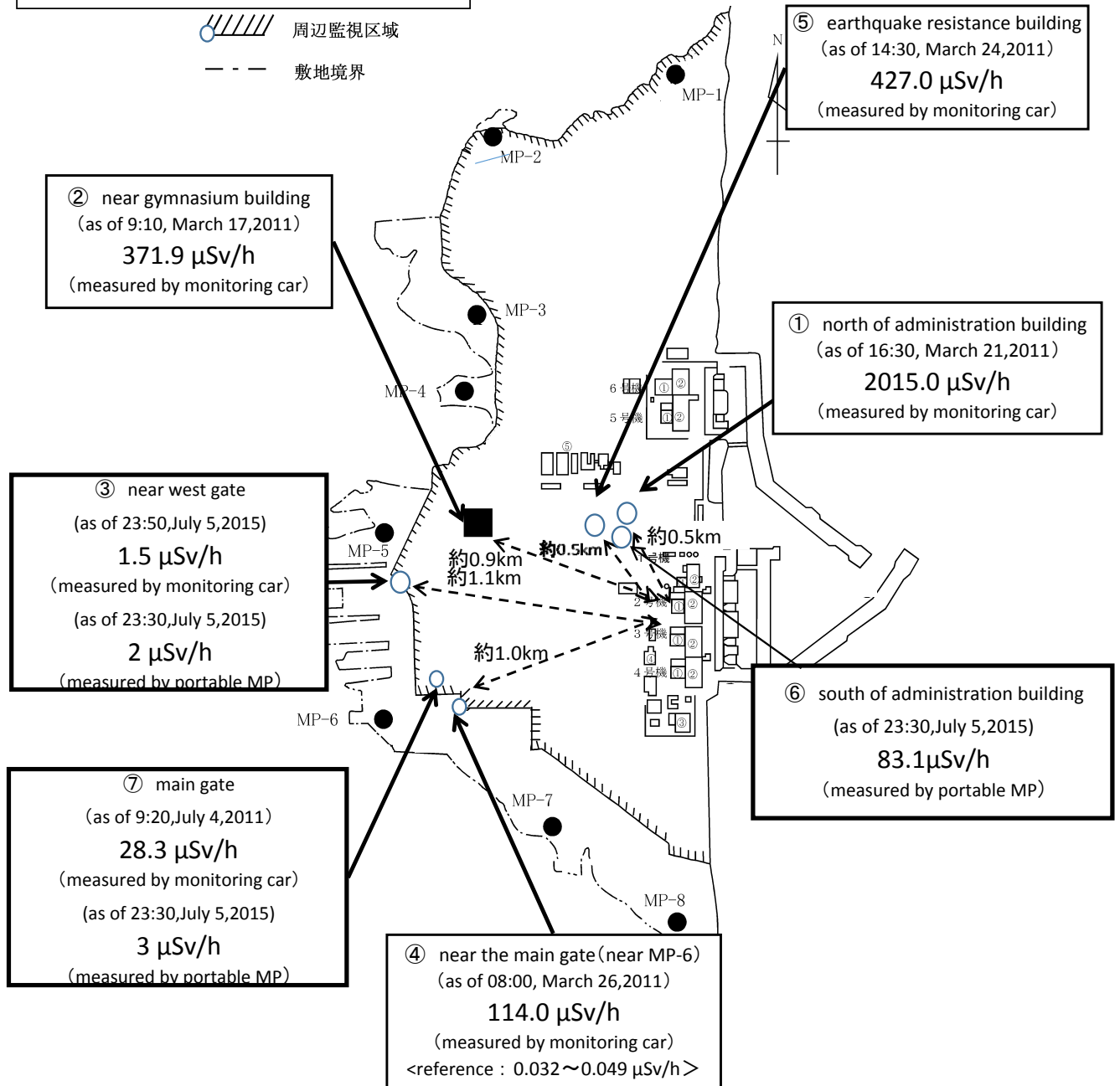
Measuring Point	Measurement Date	$\gamma$ Ray	Neutron Ray	Weather	Wind Direction	Wind Velocity (m/s)
West Gate	2015/7/5 11:20	1.5	<0.01	Cloudy	NNE	1.5
West Gate	2015/7/5 11:30	1.5	<0.01	Cloudy	NE	1.2
West Gate	2015/7/5 11:40	1.5	<0.01	Cloudy	NE	1.5
West Gate	2015/7/5 11:50	1.5	<0.01	Cloudy	NNE	1.4
West Gate	2015/7/5 12:00	1.5	<0.01	Cloudy	NE	1.5
West Gate	2015/7/5 12:10	1.5	<0.01	Cloudy	NNE	1.2
West Gate	2015/7/5 12:20	1.5	<0.01	Cloudy	NNE	1.7
West Gate	2015/7/5 12:30	1.5	<0.01	Cloudy	NE	1.9
West Gate	2015/7/5 12:40	1.5	<0.01	Cloudy	NE	2.7
West Gate	2015/7/5 12:50	1.5	<0.01	Cloudy	NNE	2.6
West Gate	2015/7/5 13:00	1.5	<0.01	Cloudy	NE	2.7
West Gate	2015/7/5 13:10	1.5	<0.01	Cloudy	NE	2.2
West Gate	2015/7/5 13:20	1.5	<0.01	Cloudy	NE	2.3
West Gate	2015/7/5 13:30	1.5	<0.01	Cloudy	NE	2.9
West Gate	2015/7/5 13:40	1.5	<0.01	Cloudy	NE	2.4
West Gate	2015/7/5 13:50	1.5	<0.01	Cloudy	NE	2.6
West Gate	2015/7/5 14:00	1.5	<0.01	Cloudy	NE	2.9
West Gate	2015/7/5 14:10	1.5	<0.01	Cloudy	ENE	3.4
West Gate	2015/7/5 14:20	1.5	<0.01	Cloudy	ENE	3.5
West Gate	2015/7/5 14:30	1.5	<0.01	Cloudy	ENE	3.5
West Gate	2015/7/5 14:40	1.5	<0.01	Cloudy	NE	2.7
West Gate	2015/7/5 14:50	1.5	<0.01	Cloudy	NE	2.4
West Gate	2015/7/5 15:00	1.5	<0.01	Cloudy	NNE	2.3
West Gate	2015/7/5 15:10	1.5	<0.01	Cloudy	NNE	2.3
West Gate	2015/7/5 15:20	1.5	<0.01	Cloudy	NNE	2.3
West Gate	2015/7/5 15:30	1.5	<0.01	Cloudy	NNE	2.3
West Gate	2015/7/5 15:40	1.5	<0.01	Cloudy	NNE	2.2
West Gate	2015/7/5 15:50	1.5	<0.01	Cloudy	NNE	1.9
West Gate	2015/7/5 16:00	1.5	<0.01	Cloudy	NNE	1.5
West Gate	2015/7/5 16:10	1.5	<0.01	Cloudy	NNE	1.4
West Gate	2015/7/5 16:20	1.5	<0.01	Cloudy	NNE	1.7
West Gate	2015/7/5 16:30	1.5	<0.01	Cloudy	NNE	1.7
West Gate	2015/7/5 16:40	1.5	<0.01	Cloudy	NNE	1.6
West Gate	2015/7/5 16:50	1.5	<0.01	Cloudy	NNE	2.3
West Gate	2015/7/5 17:00	1.5	<0.01	Cloudy	NE	3.1
West Gate	2015/7/5 17:10	1.5	<0.01	Cloudy	NE	2.8
West Gate	2015/7/5 17:20	1.5	<0.01	Cloudy	NNE	2.4
West Gate	2015/7/5 17:30	1.5	<0.01	Cloudy	NE	2.4
West Gate	2015/7/5 17:40	1.5	<0.01	Cloudy	NE	2.8
West Gate	2015/7/5 17:50	1.5	<0.01	Cloudy	NE	2.7
West Gate	2015/7/5 18:00	1.5	<0.01	Cloudy	NE	2.4
West Gate	2015/7/5 18:10	1.5	<0.01	Cloudy	NNE	2.1
West Gate	2015/7/5 18:20	1.5	<0.01	Cloudy	NNE	1.9
West Gate	2015/7/5 18:30	1.5	<0.01	Cloudy	N	1.9
West Gate	2015/7/5 18:40	1.5	<0.01	Cloudy	N	1.2
West Gate	2015/7/5 18:50	1.5	<0.01	Cloudy	N	0.8
West Gate	2015/7/5 19:00	1.5	<0.01	Cloudy	N	1.2
West Gate	2015/7/5 19:10	1.5	<0.01	Cloudy	NNE	1.0
West Gate	2015/7/5 19:20	1.5	<0.01	Cloudy	-	CALM
West Gate	2015/7/5 19:30	1.5	<0.01	Cloudy	ENE	1.7
West Gate	2015/7/5 19:40	1.5	<0.01	Cloudy	NE	1.2
West Gate	2015/7/5 19:50	1.5	<0.01	Cloudy	ENE	1.1
West Gate	2015/7/5 20:00	1.5	<0.01	Cloudy	NNE	0.5
West Gate	2015/7/5 20:10	1.5	<0.01	Cloudy	ENE	0.8
West Gate	2015/7/5 20:20	1.5	<0.01	Cloudy	NE	0.7
West Gate	2015/7/5 20:30	1.5	<0.01	Cloudy	ENE	0.7
West Gate	2015/7/5 20:40	1.5	<0.01	Cloudy	E	0.6
West Gate	2015/7/5 20:50	1.5	<0.01	Cloudy	-	CALM
West Gate	2015/7/5 21:00	1.5	<0.01	Cloudy	-	CALM
West Gate	2015/7/5 21:10	1.5	<0.01	Cloudy	-	CALM
West Gate	2015/7/5 21:20	1.5	<0.01	Cloudy	-	CALM
West Gate	2015/7/5 21:30	1.5	<0.01	Cloudy	SW	0.6
West Gate	2015/7/5 21:40	1.5	<0.01	Cloudy	-	CALM
West Gate	2015/7/5 21:50	1.5	<0.01	Cloudy	W	0.7
West Gate	2015/7/5 22:00	1.5	<0.01	Cloudy	-	CALM
West Gate	2015/7/5 22:10	1.5	<0.01	Cloudy	-	CALM
West Gate	2015/7/5 22:20	1.5	<0.01	Cloudy	-	CALM
West Gate	2015/7/5 22:30	1.5	<0.01	Cloudy	-	CALM
West Gate	2015/7/5 22:40	1.5	<0.01	Cloudy	SE	0.9
West Gate	2015/7/5 22:50	1.5	<0.01	Cloudy	SE	0.9
West Gate	2015/7/5 23:00	1.5	<0.01	Cloudy	S	1.2
West Gate	2015/7/5 23:10	1.5	<0.01	Cloudy	S	1.2
West Gate	2015/7/5 23:20	1.5	<0.01	Cloudy	SSW	1.7
West Gate	2015/7/5 23:30	1.5	<0.01	Cloudy	SSW	1.6
West Gate	2015/7/5 23:40	1.5	<0.01	Cloudy	SSW	1.6
West Gate	2015/7/5 23:50	1.5	<0.01	Cloudy	S	1.7

# Fukushima Daiichi Nuclear Power Plant

2015/7/5  
as of 23:50

周辺監視区域 : supervised outside area  
敷地境界 : site boundary

 周辺監視区域  
 敷地境界



※Reference data indicate the normal fluctuation range of airborne radiation rate.