

Fixed point Monitoring Status by Temporary Monitoring Post at Fukushima Daiichi Nuclear Power Station

Date	Radiation Dose Rate (μ Sv/h) At the Main Buiding	Radiation Dose Rate (μ Sv/h) At the Main Gate	Radiation Dose Rate (μ Sv/h) At the West Gate
2015/6/28 0:00	83	3	2
2015/6/28 0:30	83	3	2
2015/6/28 1:00	83	3	2
2015/6/28 1:30	83	3	2
2015/6/28 2:00	84	3	2
2015/6/28 2:30	83	3	2
2015/6/28 3:00	83	3	2
2015/6/28 3:30	84	3	2
2015/6/28 4:00	84	3	2
2015/6/28 4:30	84	3	2
2015/6/28 5:00	84	3	2
2015/6/28 5:30	84	3	2
2015/6/28 6:00	84	3	2
2015/6/28 6:30	83	3	2
2015/6/28 7:00	83	3	2
2015/6/28 7:30	83	3	2
2015/6/28 8:00	83	3	2
2015/6/28 8:30	83	3	2
2015/6/28 9:00	83	3	2
2015/6/28 9:30	83	3	2
2015/6/28 10:00	83	3	2
2015/6/28 10:30	83	3	2
2015/6/28 11:00	83	3	2
2015/6/28 11:30	83	3	2
2015/6/28 12:00	84	3	2
2015/6/28 12:30	83	3	2
2015/6/28 13:00	83	3	2
2015/6/28 13:30	83	3	2
2015/6/28 14:00	84	3	2
2015/6/28 14:30	83	3	2
2015/6/28 15:00	83	3	2
2015/6/28 15:30	84	3	2
2015/6/28 16:00	84	3	2
2015/6/28 16:30	83	3	2
2015/6/28 17:00	83	3	2
2015/6/28 17:30	83	3	2
2015/6/28 18:00	83	3	2
2015/6/28 18:30	82	3	2
2015/6/28 19:00	82	3	2
2015/6/28 19:30	82	3	2
2015/6/28 20:00	82	3	2
2015/6/28 20:30	83	3	2
2015/6/28 21:00	83	3	2
2015/6/28 21:30	82	3	2
2015/6/28 22:00	82	3	2
2015/6/28 22:30	82	3	2
2015/6/28 23:00	83	3	2
2015/6/28 23:30	82	3	2

Monitoring data by a monitoring car* at Fukushima Daiichi Nuclear Power Station (μ Sv/h)

* The data from monitoring car may deficit as the vehicle may change monitoring point.

*About the direction of the wind and the wind velocity,we are measuring with the weather observation meter of the 10m higher.

*"-": the wind velocity/"CALM":the wind direction is below 0.5m/s.

Measuring Point	Measurement Date	γ Ray	Neutron Ray	Weather	Wind Direction	Wind Velocity (m/s)
West Gate	2015/6/28 0:00	1.5	<0.01	Cloudy	N	3.1
West Gate	2015/6/28 0:10	1.5	<0.01	Cloudy	N	3.3
West Gate	2015/6/28 0:20	1.5	<0.01	Cloudy	N	3.6
West Gate	2015/6/28 0:30	1.5	<0.01	Cloudy	NNW	3.4
West Gate	2015/6/28 0:40	1.5	<0.01	Cloudy	NNW	3.3
West Gate	2015/6/28 0:50	1.5	<0.01	Cloudy	NNW	3.2
West Gate	2015/6/28 1:00	1.5	<0.01	Cloudy	NNW	3.1
West Gate	2015/6/28 1:10	1.5	<0.01	Cloudy	NNW	2.6
West Gate	2015/6/28 1:20	1.5	<0.01	Cloudy	NNW	3.0
West Gate	2015/6/28 1:30	1.5	<0.01	Cloudy	NNW	3.5
West Gate	2015/6/28 1:40	1.5	<0.01	Cloudy	NNW	3.3
West Gate	2015/6/28 1:50	1.5	<0.01	Cloudy	NNW	3.1
West Gate	2015/6/28 2:00	1.5	<0.01	Cloudy	N	2.7
West Gate	2015/6/28 2:10	1.5	<0.01	Cloudy	N	3.1
West Gate	2015/6/28 2:20	1.5	<0.01	Cloudy	NNW	2.4
West Gate	2015/6/28 2:30	1.5	<0.01	Cloudy	WNW	1.0
West Gate	2015/6/28 2:40	1.5	<0.01	Cloudy	NNW	1.0
West Gate	2015/6/28 2:50	1.5	<0.01	Cloudy	N	1.3
West Gate	2015/6/28 3:00	1.5	<0.01	Rain	NNW	1.3
West Gate	2015/6/28 3:10	1.5	<0.01	Cloudy	NW	0.9
West Gate	2015/6/28 3:20	1.5	<0.01	Cloudy	WNW	1.0
West Gate	2015/6/28 3:30	1.5	<0.01	Cloudy	WNW	0.9
West Gate	2015/6/28 3:40	1.5	<0.01	Cloudy	WNW	0.9
West Gate	2015/6/28 3:50	1.5	<0.01	Cloudy	NW	1.1
West Gate	2015/6/28 4:00	1.5	<0.01	Cloudy	NW	1.0
West Gate	2015/6/28 4:10	1.5	<0.01	Cloudy	NW	0.9
West Gate	2015/6/28 4:20	1.5	<0.01	Cloudy	N	1.1
West Gate	2015/6/28 4:30	1.5	<0.01	Cloudy	N	2.0
West Gate	2015/6/28 4:40	1.5	<0.01	Cloudy	N	2.7
West Gate	2015/6/28 4:50	1.5	<0.01	Cloudy	N	3.7
West Gate	2015/6/28 5:00	1.5	<0.01	Cloudy	N	3.4
West Gate	2015/6/28 5:10	1.5	<0.01	Cloudy	N	4.0
West Gate	2015/6/28 5:20	1.5	<0.01	Cloudy	N	4.2
West Gate	2015/6/28 5:30	1.5	<0.01	Cloudy	N	4.6
West Gate	2015/6/28 5:40	1.5	<0.01	Cloudy	N	4.0
West Gate	2015/6/28 5:50	1.5	<0.01	Cloudy	N	3.8
West Gate	2015/6/28 6:00	1.5	<0.01	Cloudy	N	3.0
West Gate	2015/6/28 6:10	1.5	<0.01	Cloudy	N	3.5
West Gate	2015/6/28 6:20	1.5	<0.01	Cloudy	N	3.4
West Gate	2015/6/28 6:30	1.5	<0.01	Cloudy	N	3.8
West Gate	2015/6/28 6:40	1.5	<0.01	Cloudy	N	4.5
West Gate	2015/6/28 6:50	1.5	<0.01	Cloudy	N	4.4
West Gate	2015/6/28 7:00	1.5	<0.01	Cloudy	N	5.4
West Gate	2015/6/28 7:10	1.5	<0.01	Cloudy	N	5.5
West Gate	2015/6/28 7:20	1.5	<0.01	Cloudy	N	4.6
West Gate	2015/6/28 7:30	1.5	<0.01	Cloudy	N	4.3
West Gate	2015/6/28 7:40	1.5	<0.01	Cloudy	N	3.7
West Gate	2015/6/28 7:50	1.5	<0.01	Rain	N	4.2
West Gate	2015/6/28 8:00	1.5	<0.01	Rain	N	4.4
West Gate	2015/6/28 8:10	1.5	<0.01	Cloudy	N	4.1
West Gate	2015/6/28 8:20	1.5	<0.01	Cloudy	N	4.0
West Gate	2015/6/28 8:30	1.5	<0.01	Cloudy	N	3.2
West Gate	2015/6/28 8:40	1.5	<0.01	Rain	N	2.8
West Gate	2015/6/28 8:50	1.5	<0.01	Rain	N	4.1
West Gate	2015/6/28 9:00	1.5	<0.01	Rain	N	3.0
West Gate	2015/6/28 9:10	1.5	<0.01	Rain	N	4.5
West Gate	2015/6/28 9:20	1.5	<0.01	Cloudy	N	5.0
West Gate	2015/6/28 9:30	1.5	<0.01	Rain	N	4.5
West Gate	2015/6/28 9:40	1.5	<0.01	Rain	N	3.9
West Gate	2015/6/28 9:50	1.5	<0.01	Cloudy	N	4.0
West Gate	2015/6/28 10:00	1.5	<0.01	Cloudy	N	4.6
West Gate	2015/6/28 10:10	1.5	<0.01	Cloudy	N	4.3
West Gate	2015/6/28 10:20	1.5	<0.01	Rain	NNW	3.5
West Gate	2015/6/28 10:30	1.5	<0.01	Cloudy	N	3.8
West Gate	2015/6/28 10:40	1.5	<0.01	Rain	N	3.3
West Gate	2015/6/28 10:50	1.5	<0.01	Cloudy	N	2.9
West Gate	2015/6/28 11:00	1.5	<0.01	Cloudy	NNE	3.5
West Gate	2015/6/28 11:10	1.5	<0.01	Cloudy	N	4.1



Measuring Point	Measurement Date	γ Ray	Neutron Ray	Weather	Wind Direction	Wind Velocity (m/s)
West Gate	2015/6/28 11:20	1.5	<0.01	Cloudy	NNE	3.9
West Gate	2015/6/28 11:30	1.5	<0.01	Cloudy	N	2.9
West Gate	2015/6/28 11:40	1.5	<0.01	Cloudy	NNE	3.3
West Gate	2015/6/28 11:50	1.5	<0.01	Cloudy	NNE	4.1
West Gate	2015/6/28 12:00	1.5	<0.01	Cloudy	NNE	3.3
West Gate	2015/6/28 12:10	1.5	<0.01	Cloudy	NNE	3.4
West Gate	2015/6/28 12:20	1.5	<0.01	Cloudy	NNE	3.7
West Gate	2015/6/28 12:30	1.5	<0.01	Rain	NNE	3.8
West Gate	2015/6/28 12:40	1.5	<0.01	Rain	NNE	3.3
West Gate	2015/6/28 12:50	1.5	<0.01	Cloudy	NNE	3.3
West Gate	2015/6/28 13:00	1.5	<0.01	Cloudy	NNE	3.4
West Gate	2015/6/28 13:10	1.5	<0.01	Cloudy	NNE	3.7
West Gate	2015/6/28 13:20	1.5	<0.01	Cloudy	NNE	3.7
West Gate	2015/6/28 13:30	1.5	<0.01	Cloudy	NNE	4.0
West Gate	2015/6/28 13:40	1.5	<0.01	Cloudy	NNE	4.0
West Gate	2015/6/28 13:50	1.5	<0.01	Cloudy	NNE	3.4
West Gate	2015/6/28 14:00	1.5	<0.01	Cloudy	NNE	4.0
West Gate	2015/6/28 14:10	1.5	<0.01	Cloudy	NE	4.1
West Gate	2015/6/28 14:20	1.5	<0.01	Cloudy	NNE	3.3
West Gate	2015/6/28 14:30	1.5	<0.01	Cloudy	NE	3.2
West Gate	2015/6/28 14:40	1.5	<0.01	Cloudy	NNE	3.0
West Gate	2015/6/28 14:50	1.5	<0.01	Cloudy	NNE	3.0
West Gate	2015/6/28 15:00	1.5	<0.01	Cloudy	NNE	2.5
West Gate	2015/6/28 15:10	1.5	<0.01	Cloudy	NNE	2.7
West Gate	2015/6/28 15:20	1.5	<0.01	Cloudy	N	2.7
West Gate	2015/6/28 15:30	1.5	<0.01	Cloudy	N	2.4
West Gate	2015/6/28 15:40	1.5	<0.01	Cloudy	NNE	2.6
West Gate	2015/6/28 15:50	1.5	<0.01	Cloudy	NNE	2.6
West Gate	2015/6/28 16:00	1.5	<0.01	Cloudy	NNE	2.0
West Gate	2015/6/28 16:10	1.5	<0.01	Cloudy	NNE	2.4
West Gate	2015/6/28 16:20	1.5	<0.01	Cloudy	NNE	2.8
West Gate	2015/6/28 16:30	1.5	<0.01	Rain	NNE	2.3
West Gate	2015/6/28 16:40	1.5	<0.01	Cloudy	NNE	2.5
West Gate	2015/6/28 16:50	1.5	<0.01	Rain	NNE	2.5
West Gate	2015/6/28 17:00	1.5	<0.01	Rain	NE	2.7
West Gate	2015/6/28 17:10	1.5	<0.01	Rain	NNE	2.3
West Gate	2015/6/28 17:20	1.5	<0.01	Rain	NE	2.9
West Gate	2015/6/28 17:30	1.5	<0.01	Rain	NNE	2.4
West Gate	2015/6/28 17:40	1.5	<0.01	Rain	NNE	2.7
West Gate	2015/6/28 17:50	1.5	<0.01	Rain	NNE	2.3
West Gate	2015/6/28 18:00	1.5	<0.01	Rain	NNE	2.3
West Gate	2015/6/28 18:10	1.5	<0.01	Rain	NNE	2.1
West Gate	2015/6/28 18:20	1.5	<0.01	Cloudy	N	2.1
West Gate	2015/6/28 18:30	1.5	<0.01	Rain	N	1.9
West Gate	2015/6/28 18:40	1.5	<0.01	Cloudy	N	1.7
West Gate	2015/6/28 18:50	1.5	<0.01	Cloudy	N	1.7
West Gate	2015/6/28 19:00	1.5	<0.01	Rain	NNE	1.8
West Gate	2015/6/28 19:10	1.5	<0.01	Rain	NNE	2.3
West Gate	2015/6/28 19:20	1.5	<0.01	Rain	NNE	2.6
West Gate	2015/6/28 19:30	1.5	<0.01	Cloudy	N	2.9
West Gate	2015/6/28 19:40	1.5	<0.01	Cloudy	NNE	2.7
West Gate	2015/6/28 19:50	1.5	<0.01	Cloudy	N	2.7
West Gate	2015/6/28 20:00	1.5	<0.01	Cloudy	N	2.6
West Gate	2015/6/28 20:10	1.5	<0.01	Cloudy	N	2.6
West Gate	2015/6/28 20:20	1.5	<0.01	Cloudy	N	2.8
West Gate	2015/6/28 20:30	1.5	<0.01	Cloudy	N	2.9
West Gate	2015/6/28 20:40	1.5	<0.01	Cloudy	N	2.8
West Gate	2015/6/28 20:50	1.5	<0.01	Cloudy	NNE	2.2
West Gate	2015/6/28 21:00	1.5	<0.01	Rain	N	2.0
West Gate	2015/6/28 21:10	1.5	<0.01	Cloudy	N	2.5
West Gate	2015/6/28 21:20	1.5	<0.01	Cloudy	N	2.3
West Gate	2015/6/28 21:30	1.5	<0.01	Cloudy	N	2.6
West Gate	2015/6/28 21:40	1.5	<0.01	Cloudy	N	2.5
West Gate	2015/6/28 21:50	1.5	<0.01	Cloudy	N	2.5
West Gate	2015/6/28 22:00	1.5	<0.01	Cloudy	N	2.4
West Gate	2015/6/28 22:10	1.5	<0.01	Cloudy	NNW	1.5
West Gate	2015/6/28 22:20	1.5	<0.01	Cloudy	NNW	1.6
West Gate	2015/6/28 22:30	1.5	<0.01	Cloudy	NNW	1.2
West Gate	2015/6/28 22:40	1.5	<0.01	Cloudy	NNW	1.4
West Gate	2015/6/28 22:50	1.5	<0.01	Cloudy	NW	1.2
West Gate	2015/6/28 23:00	1.5	<0.01	Rain	NW	0.8
West Gate	2015/6/28 23:10	1.5	<0.01	Cloudy	NW	0.9
West Gate	2015/6/28 23:20	1.5	<0.01	Cloudy	-	CALM
West Gate	2015/6/28 23:30	1.5	<0.01	Rain	NNE	0.7
West Gate	2015/6/28 23:40	1.5	<0.01	Rain	NNE	1.1
West Gate	2015/6/28 23:50	1.5	<0.01	Cloudy	N	1.9

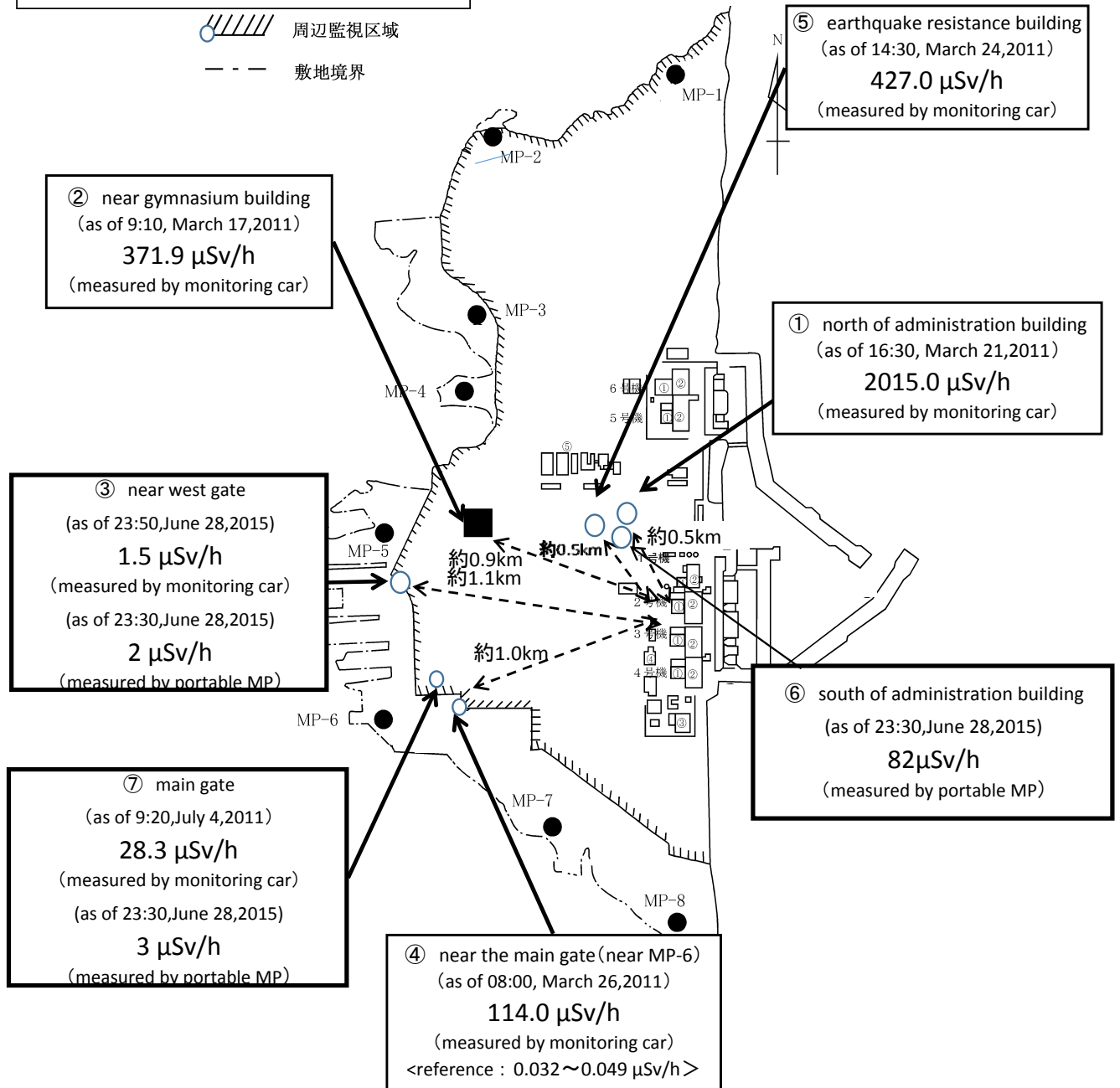
Fukushima Daiichi Nuclear Power Plant

2015/6/28

周辺監視区域 : supervised outside area
敷地境界 : site boundary

as of 23:50

 周辺監視区域
 敷地境界



※Reference data indicate the normal fluctuation range of airborne radiation rate.