

Fixed point Monitoring Status by Temporary Monitoring Post at Fukushima Daiichi Nuclear Power Station

Date	Radiation Dose Rate (μ Sv/h) At the Main Buiding	Radiation Dose Rate (μ Sv/h) At the Main Gate	Radiation Dose Rate (μ Sv/h) At the West Gate
2015/6/21 0:00	84	3	2
2015/6/21 0:30	84	3	2
2015/6/21 1:00	84	3	2
2015/6/21 1:30	84	3	2
2015/6/21 2:00	85	3	2
2015/6/21 2:30	84	3	2
2015/6/21 3:00	84	3	2
2015/6/21 3:30	84	3	2
2015/6/21 4:00	85	3	2
2015/6/21 4:30	85	3	2
2015/6/21 5:00	85	3	2
2015/6/21 5:30	85	3	2
2015/6/21 6:00	85	3	2
2015/6/21 6:30	85	3	2
2015/6/21 7:00	85	3	2
2015/6/21 7:30	85	3	2
2015/6/21 8:00	85	3	2
2015/6/21 8:30	86	3	2
2015/6/21 9:00	86	3	2
2015/6/21 9:30	86	3	2
2015/6/21 10:00	86	3	2
2015/6/21 10:30	86	3	2
2015/6/21 11:00	86	3	2
2015/6/21 11:30	87	3	2
2015/6/21 12:00	87	3	2
2015/6/21 12:30	87	3	2
2015/6/21 13:00	86	3	2
2015/6/21 13:30	86	3	2
2015/6/21 14:00	87	3	2
2015/6/21 14:30	86	3	2
2015/6/21 15:00	87	3	2
2015/6/21 15:30	86	3	2
2015/6/21 16:00	86	3	2
2015/6/21 16:30	85	3	2
2015/6/21 17:00	86	3	2
2015/6/21 17:30	86	3	2
2015/6/21 18:00	86	3	2
2015/6/21 18:30	86	3	2
2015/6/21 19:00	86	3	2
2015/6/21 19:30	85	3	2
2015/6/21 20:00	85	3	2
2015/6/21 20:30	86	3	2
2015/6/21 21:00	86	3	2
2015/6/21 21:30	86	3	2
2015/6/21 22:00	85	3	2
2015/6/21 22:30	86	3	2
2015/6/21 23:00	86	3	2
2015/6/21 23:30	85	3	2

Monitoring data by a monitoring car* at Fukushima Daiichi Nuclear Power Station (μ Sv/h)

* The data from monitoring car may deficit as the vehicle may change monitoring point.

*About the direction of the wind and the wind velocity,we are measuring with the weather observation meter of the 10m higher.

*“-”: the wind velocity/“CALM”:the wind direction is below 0.5m/s.



Measuring Point	Measurement Date	γ Ray	Neutron Ray	Weather	Wind Direction	Wind Velocity (m/s)
West Gate	2015/6/21 0:00	1.6	<0.01	Cloudy	-	CALM
West Gate	2015/6/21 0:10	1.6	<0.01	Cloudy	NNE	0.7
West Gate	2015/6/21 0:20	1.6	<0.01	Cloudy	N	0.7
West Gate	2015/6/21 0:30	1.6	<0.01	Cloudy	-	CALM
West Gate	2015/6/21 0:40	1.6	<0.01	Cloudy	S	0.8
West Gate	2015/6/21 0:50	1.6	<0.01	Cloudy	SSE	0.8
West Gate	2015/6/21 1:00	1.6	<0.01	Cloudy	S	0.7
West Gate	2015/6/21 1:10	1.6	<0.01	Cloudy	-	CALM
West Gate	2015/6/21 1:20	1.6	<0.01	Cloudy	-	CALM
West Gate	2015/6/21 1:30	1.6	<0.01	Cloudy	SSW	0.8
West Gate	2015/6/21 1:40	1.6	<0.01	Cloudy	WSW	1.0
West Gate	2015/6/21 1:50	1.6	<0.01	Cloudy	WSW	0.6
West Gate	2015/6/21 2:00	1.6	<0.01	Cloudy	WSW	0.8
West Gate	2015/6/21 2:10	1.6	<0.01	Cloudy	-	CALM
West Gate	2015/6/21 2:20	1.6	<0.01	Cloudy	-	CALM
West Gate	2015/6/21 2:30	1.6	<0.01	Cloudy	-	CALM
West Gate	2015/6/21 2:40	1.6	<0.01	Cloudy	-	CALM
West Gate	2015/6/21 2:50	1.6	<0.01	Cloudy	-	CALM
West Gate	2015/6/21 3:00	1.6	<0.01	Cloudy	-	CALM
West Gate	2015/6/21 3:10	1.6	<0.01	Cloudy	-	CALM
West Gate	2015/6/21 3:20	1.6	<0.01	Cloudy	WSW	1.0
West Gate	2015/6/21 3:30	1.6	<0.01	Cloudy	WSW	0.7
West Gate	2015/6/21 3:40	1.6	<0.01	Cloudy	-	CALM
West Gate	2015/6/21 3:50	1.6	<0.01	Cloudy	WNW	0.5
West Gate	2015/6/21 4:00	1.6	<0.01	Cloudy	-	CALM
West Gate	2015/6/21 4:10	1.6	<0.01	Cloudy	ESE	0.5
West Gate	2015/6/21 4:20	1.6	<0.01	Cloudy	-	CALM
West Gate	2015/6/21 4:30	1.6	<0.01	Cloudy	W	0.9
West Gate	2015/6/21 4:40	1.6	<0.01	Cloudy	W	0.8
West Gate	2015/6/21 4:50	1.6	<0.01	Cloudy	WSW	0.9
West Gate	2015/6/21 5:00	1.6	<0.01	Cloudy	WNW	0.5
West Gate	2015/6/21 5:10	1.6	<0.01	Cloudy	W	0.6
West Gate	2015/6/21 5:20	1.6	<0.01	Cloudy	-	CALM
West Gate	2015/6/21 5:30	1.6	<0.01	Cloudy	WNW	0.8
West Gate	2015/6/21 5:40	1.6	<0.01	Cloudy	-	CALM
West Gate	2015/6/21 5:50	1.6	<0.01	Cloudy	SE	1.0
West Gate	2015/6/21 6:00	1.6	<0.01	Cloudy	SE	1.0
West Gate	2015/6/21 6:10	1.6	<0.01	Cloudy	NNE	0.9
West Gate	2015/6/21 6:20	1.6	<0.01	Cloudy	ENE	0.5
West Gate	2015/6/21 6:30	1.6	<0.01	Cloudy	ESE	0.8
West Gate	2015/6/21 6:40	1.6	<0.01	Cloudy	ENE	0.7
West Gate	2015/6/21 6:50	1.6	<0.01	Cloudy	-	CALM
West Gate	2015/6/21 7:00	1.6	<0.01	Cloudy	-	CALM
West Gate	2015/6/21 7:10	1.6	<0.01	Cloudy	ENE	0.7
West Gate	2015/6/21 7:20	1.6	<0.01	Cloudy	E	1.2
West Gate	2015/6/21 7:30	1.6	<0.01	Fine	ENE	1.3
West Gate	2015/6/21 7:40	1.6	<0.01	Fine	E	1.3
West Gate	2015/6/21 7:50	1.6	<0.01	Fine	E	1.4
West Gate	2015/6/21 8:00	1.6	<0.01	Fine	SE	1.8
West Gate	2015/6/21 8:10	1.6	<0.01	Fine	SE	2.0
West Gate	2015/6/21 8:20	1.6	<0.01	Fine	SE	2.5
West Gate	2015/6/21 8:30	1.6	<0.01	Fine	SE	2.2
West Gate	2015/6/21 8:40	1.6	<0.01	Fine	SE	2.3
West Gate	2015/6/21 8:50	1.6	<0.01	Fine	SE	2.3
West Gate	2015/6/21 9:00	1.6	<0.01	Fine	SE	2.2
West Gate	2015/6/21 9:10	1.6	<0.01	Fine	ESE	1.7
West Gate	2015/6/21 9:20	1.6	<0.01	Fine	E	1.8
West Gate	2015/6/21 9:30	1.6	<0.01	Fine	E	1.9
West Gate	2015/6/21 9:40	1.6	<0.01	Fine	ESE	2.0
West Gate	2015/6/21 9:50	1.6	<0.01	Fine	ESE	2.2
West Gate	2015/6/21 10:00	1.6	<0.01	Fine	ESE	2.0
West Gate	2015/6/21 10:10	1.6	<0.01	Fine	E	1.5
West Gate	2015/6/21 10:20	1.6	<0.01	Fine	E	1.9
West Gate	2015/6/21 10:30	1.6	<0.01	Fine	ENE	2.4
West Gate	2015/6/21 10:40	1.6	<0.01	Fine	ENE	2.5
West Gate	2015/6/21 10:50	1.6	<0.01	Fine	E	2.3
West Gate	2015/6/21 11:00	1.6	<0.01	Fine	E	2.4
West Gate	2015/6/21 11:10	1.6	<0.01	Fine	SE	2.8

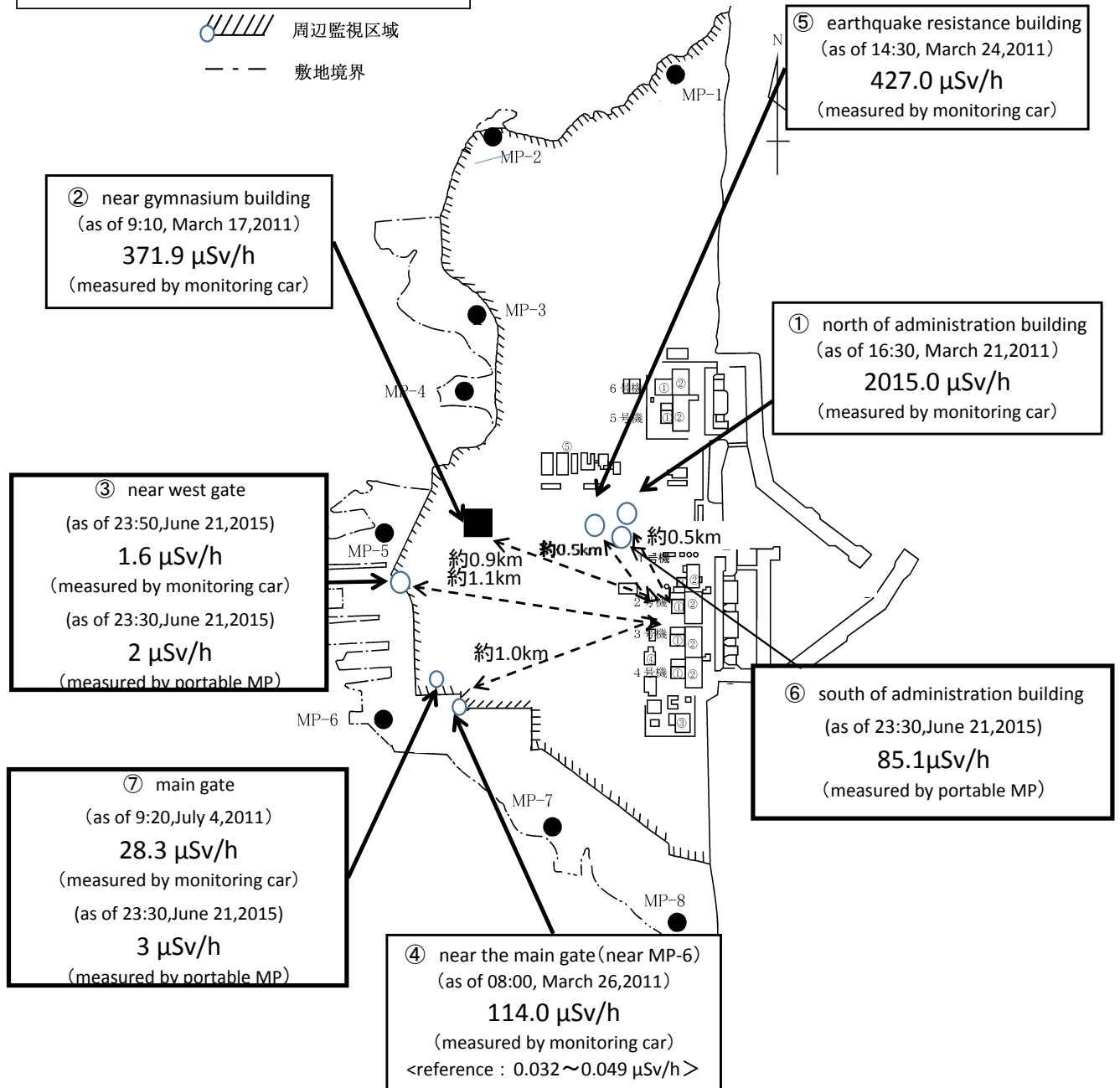
Measuring Point	Measurement Date	γ Ray	Neutron Ray	Weather	Wind Direction	Wind Velocity (m/s)
West Gate	2015/6/21 11:20	1.6	<0.01	Fine	SSE	4.1
West Gate	2015/6/21 11:30	1.6	<0.01	Fine	SSE	5.4
West Gate	2015/6/21 11:40	1.6	<0.01	Fine	SSE	6.4
West Gate	2015/6/21 11:50	1.6	<0.01	Fine	SSE	6.4
West Gate	2015/6/21 12:00	1.6	<0.01	Fine	SSE	6.0
West Gate	2015/6/21 12:10	1.6	<0.01	Cloudy	SSE	6.2
West Gate	2015/6/21 12:20	1.6	<0.01	Cloudy	SSE	5.9
West Gate	2015/6/21 12:30	1.6	<0.01	Cloudy	SSE	5.7
West Gate	2015/6/21 12:40	1.6	<0.01	Cloudy	SSE	5.7
West Gate	2015/6/21 12:50	1.6	<0.01	Cloudy	SSE	5.7
West Gate	2015/6/21 13:00	1.6	<0.01	Cloudy	SSE	6.0
West Gate	2015/6/21 13:10	1.6	<0.01	Cloudy	SSE	6.2
West Gate	2015/6/21 13:20	1.6	<0.01	Cloudy	SSE	6.3
West Gate	2015/6/21 13:30	1.6	<0.01	Cloudy	SSE	6.9
West Gate	2015/6/21 13:40	1.6	<0.01	Cloudy	SSE	6.4
West Gate	2015/6/21 13:50	1.6	<0.01	Cloudy	SSE	6.2
West Gate	2015/6/21 14:00	1.6	<0.01	Cloudy	SSE	7.0
West Gate	2015/6/21 14:10	1.6	<0.01	Cloudy	SSE	7.4
West Gate	2015/6/21 14:20	1.6	<0.01	Cloudy	SSE	6.7
West Gate	2015/6/21 14:30	1.6	<0.01	Cloudy	SSE	6.5
West Gate	2015/6/21 14:40	1.6	<0.01	Cloudy	SSE	5.5
West Gate	2015/6/21 14:50	1.6	<0.01	Cloudy	SSE	5.2
West Gate	2015/6/21 15:00	1.6	<0.01	Cloudy	SSE	4.5
West Gate	2015/6/21 15:10	1.6	<0.01	Cloudy	SSE	4.3
West Gate	2015/6/21 15:20	1.6	<0.01	Cloudy	S	3.5
West Gate	2015/6/21 15:30	1.6	<0.01	Cloudy	SSW	4.1
West Gate	2015/6/21 15:40	1.6	<0.01	Cloudy	SSW	3.8
West Gate	2015/6/21 15:50	1.6	<0.01	Cloudy	S	3.4
West Gate	2015/6/21 16:00	1.6	<0.01	Cloudy	S	3.9
West Gate	2015/6/21 16:10	1.6	<0.01	Cloudy	S	3.8
West Gate	2015/6/21 16:20	1.6	<0.01	Cloudy	S	4.0
West Gate	2015/6/21 16:30	1.6	<0.01	Cloudy	SSW	3.9
West Gate	2015/6/21 16:40	1.6	<0.01	Cloudy	SSW	4.0
West Gate	2015/6/21 16:50	1.6	<0.01	Rain	SSW	3.2
West Gate	2015/6/21 17:00	1.6	<0.01	Rain	SSW	2.9
West Gate	2015/6/21 17:10	1.6	<0.01	Cloudy	S	3.1
West Gate	2015/6/21 17:20	1.6	<0.01	Cloudy	S	3.5
West Gate	2015/6/21 17:30	1.6	<0.01	Rain	SSE	3.9
West Gate	2015/6/21 17:40	1.6	<0.01	Cloudy	SSE	4.2
West Gate	2015/6/21 17:50	1.6	<0.01	Cloudy	SSE	3.9
West Gate	2015/6/21 18:00	1.6	<0.01	Cloudy	SSE	3.4
West Gate	2015/6/21 18:10	1.6	<0.01	Cloudy	SSE	2.7
West Gate	2015/6/21 18:20	1.6	<0.01	Cloudy	SSE	2.7
West Gate	2015/6/21 18:30	1.6	<0.01	Cloudy	SSE	2.9
West Gate	2015/6/21 18:40	1.6	<0.01	Cloudy	SSE	2.7
West Gate	2015/6/21 18:50	1.6	<0.01	Cloudy	SSE	2.4
West Gate	2015/6/21 19:00	1.6	<0.01	Cloudy	SSE	2.3
West Gate	2015/6/21 19:10	1.6	<0.01	Cloudy	SSE	2.6
West Gate	2015/6/21 19:20	1.6	<0.01	Cloudy	SSE	2.3
West Gate	2015/6/21 19:30	1.6	<0.01	Cloudy	SSE	2.1
West Gate	2015/6/21 19:40	1.6	<0.01	Cloudy	S	2.1
West Gate	2015/6/21 19:50	1.6	<0.01	Rain	S	1.7
West Gate	2015/6/21 20:00	1.6	<0.01	Rain	SSE	1.4
West Gate	2015/6/21 20:10	1.6	<0.01	Cloudy	SSE	1.7
West Gate	2015/6/21 20:20	1.6	<0.01	Cloudy	SSE	1.9
West Gate	2015/6/21 20:30	1.6	<0.01	Rain	S	1.5
West Gate	2015/6/21 20:40	1.6	<0.01	Rain	SSE	1.0
West Gate	2015/6/21 20:50	1.6	<0.01	Cloudy	SSE	0.8
West Gate	2015/6/21 21:00	1.6	<0.01	Rain	SE	1.2
West Gate	2015/6/21 21:10	1.6	<0.01	Cloudy	SSE	0.9
West Gate	2015/6/21 21:20	1.6	<0.01	Cloudy	SE	1.0
West Gate	2015/6/21 21:30	1.6	<0.01	Rain	S	1.6
West Gate	2015/6/21 21:40	1.6	<0.01	Rain	S	1.1
West Gate	2015/6/21 21:50	1.6	<0.01	Cloudy	SW	0.6
West Gate	2015/6/21 22:00	1.6	<0.01	Rain	-	CALM
West Gate	2015/6/21 22:10	1.6	<0.01	Rain	SE	0.6
West Gate	2015/6/21 22:20	1.6	<0.01	Rain	SE	0.7
West Gate	2015/6/21 22:30	1.6	<0.01	Cloudy	SE	0.7
West Gate	2015/6/21 22:40	1.6	<0.01	Cloudy	SSE	0.6
West Gate	2015/6/21 22:50	1.6	<0.01	Cloudy	SSW	0.7
West Gate	2015/6/21 23:00	1.6	<0.01	Cloudy	SW	0.6
West Gate	2015/6/21 23:10	1.6	<0.01	Cloudy	-	CALM
West Gate	2015/6/21 23:20	1.6	<0.01	Cloudy	-	CALM
West Gate	2015/6/21 23:30	1.6	<0.01	Cloudy	-	CALM
West Gate	2015/6/21 23:40	1.6	<0.01	Cloudy	S	1.0
West Gate	2015/6/21 23:50	1.6	<0.01	Cloudy	S	0.9

Fukushima Daiichi Nuclear Power Plant

2015/6/21
as of 23:50

周辺監視区域 : supervised outside area
敷地境界 : site boundary

 周辺監視区域
 敷地境界



※Reference data indicate the normal fluctuation range of airborne radiation rate.