

Fixed point Monitoring Status by Temporary Monitoring Post at Fukushima Daiichi Nuclear Power Station

Date	Radiation Dose Rate (μ Sv/h) At the Main Buiding	Radiation Dose Rate (μ Sv/h) At the Main Gate	Radiation Dose Rate (μ Sv/h) At the West Gate
2015/6/18 0:00	86	3	2
2015/6/18 0:30	86	3	2
2015/6/18 1:00	85	3	2
2015/6/18 1:30	85	3	2
2015/6/18 2:00	86	3	2
2015/6/18 2:30	86	3	2
2015/6/18 3:00	86	3	2
2015/6/18 3:30	85	3	2
2015/6/18 4:00	86	3	2
2015/6/18 4:30	86	3	2
2015/6/18 5:00	86	3	2
2015/6/18 5:30	86	3	2
2015/6/18 6:00	86	3	2
2015/6/18 6:30	86	3	2
2015/6/18 7:00	86	3	2
2015/6/18 7:30	86	3	2
2015/6/18 8:00	86	3	2
2015/6/18 8:30	86	3	2
2015/6/18 9:00	86	3	2
2015/6/18 9:30	86	3	2
2015/6/18 10:00	86	3	2
2015/6/18 10:30	86	3	2
2015/6/18 11:00	86	3	2
2015/6/18 11:30	87	3	2
2015/6/18 12:00	87	3	2
2015/6/18 12:30	87	3	2
2015/6/18 13:00	87	3	2
2015/6/18 13:30	87	3	2
2015/6/18 14:00	87	3	2
2015/6/18 14:30	84	3	2
2015/6/18 15:00	84	3	2
2015/6/18 15:30	84	3	2
2015/6/18 16:00	87	3	2
2015/6/18 16:30	87	3	2
2015/6/18 17:00	87	3	2
2015/6/18 17:30	87	3	2
2015/6/18 18:00	87	3	2
2015/6/18 18:30	87	3	2
2015/6/18 19:00	87	3	2
2015/6/18 19:30	87	3	2
2015/6/18 20:00	87	3	2
2015/6/18 20:30	87	3	2
2015/6/18 21:00	86	3	2
2015/6/18 21:30	86	3	2
2015/6/18 22:00	86	3	2
2015/6/18 22:30	87	3	2
2015/6/18 23:00	87	3	2
2015/6/18 23:30	86	3	2

Monitoring data by a monitoring car* at Fukushima Daiichi Nuclear Power Station (μ Sv/h)

* The data from monitoring car may deficit as the vehicle may change monitoring point.

*About the direction of the wind and the wind velocity,we are measuring with the weather observation meter of the 10m higher.

*“-”: the wind velocity/“CALM”:the wind direction is below 0.5m/s.

Measuring Point	Measurement Date	γ Ray	Neutron Ray	Weather	Wind Direction	Wind Velocity (m/s)
West Gate	2015/6/18 0:00	1.6	<0.01	Cloudy	NNE	1.2
West Gate	2015/6/18 0:10	1.6	<0.01	Cloudy	NNE	1.2
West Gate	2015/6/18 0:20	1.6	<0.01	Cloudy	NNE	1.6
West Gate	2015/6/18 0:30	1.6	<0.01	Cloudy	NNE	1.4
West Gate	2015/6/18 0:40	1.6	<0.01	Cloudy	NNE	1.4
West Gate	2015/6/18 0:50	1.6	<0.01	Cloudy	NNE	1.4
West Gate	2015/6/18 1:00	1.6	<0.01	Cloudy	N	1.2
West Gate	2015/6/18 1:10	1.6	<0.01	Cloudy	N	1.3
West Gate	2015/6/18 1:20	1.6	<0.01	Cloudy	N	1.0
West Gate	2015/6/18 1:30	1.6	<0.01	Cloudy	N	1.2
West Gate	2015/6/18 1:40	1.6	<0.01	Cloudy	N	1.6
West Gate	2015/6/18 1:50	1.6	<0.01	Cloudy	N	1.4
West Gate	2015/6/18 2:00	1.6	<0.01	Cloudy	N	1.3
West Gate	2015/6/18 2:10	1.6	<0.01	Cloudy	N	1.2
West Gate	2015/6/18 2:20	1.6	<0.01	Cloudy	N	1.1
West Gate	2015/6/18 2:30	1.6	<0.01	Cloudy	N	1.3
West Gate	2015/6/18 2:40	1.6	<0.01	Cloudy	NNE	1.3
West Gate	2015/6/18 2:50	1.6	<0.01	Cloudy	N	1.2
West Gate	2015/6/18 3:00	1.6	<0.01	Cloudy	N	0.7
West Gate	2015/6/18 3:10	1.6	<0.01	Cloudy	-	CALM
West Gate	2015/6/18 3:20	1.6	<0.01	Cloudy	-	CALM
West Gate	2015/6/18 3:30	1.6	<0.01	Cloudy	N	0.7
West Gate	2015/6/18 3:40	1.6	<0.01	Cloudy	NNE	0.7
West Gate	2015/6/18 3:50	1.6	<0.01	Cloudy	N	0.7
West Gate	2015/6/18 4:00	1.6	<0.01	Cloudy	-	CALM
West Gate	2015/6/18 4:10	1.6	<0.01	Cloudy	NE	0.7
West Gate	2015/6/18 4:20	1.6	<0.01	Cloudy	ENE	0.8
West Gate	2015/6/18 4:30	1.6	<0.01	Cloudy	NE	0.7
West Gate	2015/6/18 4:40	1.6	<0.01	Cloudy	NE	0.6
West Gate	2015/6/18 4:50	1.6	<0.01	Cloudy	-	CALM
West Gate	2015/6/18 5:00	1.6	<0.01	Cloudy	ENE	0.5
West Gate	2015/6/18 5:10	1.6	<0.01	Cloudy	E	1.1
West Gate	2015/6/18 5:20	1.6	<0.01	Cloudy	ENE	0.9
West Gate	2015/6/18 5:30	1.6	<0.01	Cloudy	ENE	0.8
West Gate	2015/6/18 5:40	1.6	<0.01	Cloudy	E	1.0
West Gate	2015/6/18 5:50	1.6	<0.01	Cloudy	ESE	0.7
West Gate	2015/6/18 6:00	1.6	<0.01	Cloudy	E	0.9
West Gate	2015/6/18 6:10	1.6	<0.01	Cloudy	SE	1.0
West Gate	2015/6/18 6:20	1.6	<0.01	Cloudy	SE	1.4
West Gate	2015/6/18 6:30	1.6	<0.01	Cloudy	SE	1.0
West Gate	2015/6/18 6:40	1.6	<0.01	Cloudy	SE	0.9
West Gate	2015/6/18 6:50	1.6	<0.01	Cloudy	SE	1.3
West Gate	2015/6/18 7:00	1.6	<0.01	Cloudy	ESE	0.7
West Gate	2015/6/18 7:10	1.6	<0.01	Cloudy	ESE	1.0
West Gate	2015/6/18 7:20	1.6	<0.01	Cloudy	-	CALM
West Gate	2015/6/18 7:30	1.6	<0.01	Cloudy	ESE	0.8
West Gate	2015/6/18 7:40	1.6	<0.01	Cloudy	E	1.3
West Gate	2015/6/18 7:50	1.6	<0.01	Cloudy	E	1.3
West Gate	2015/6/18 8:00	1.6	<0.01	Cloudy	E	1.5
West Gate	2015/6/18 8:10	1.6	<0.01	Cloudy	ENE	1.2
West Gate	2015/6/18 8:20	1.6	<0.01	Cloudy	ENE	1.7
West Gate	2015/6/18 8:30	1.6	<0.01	Cloudy	ENE	1.4
West Gate	2015/6/18 8:40	1.6	<0.01	Cloudy	ENE	1.9
West Gate	2015/6/18 8:50	1.6	<0.01	Cloudy	ENE	1.8
West Gate	2015/6/18 9:00	1.6	<0.01	Cloudy	ENE	1.6
West Gate	2015/6/18 9:10	1.6	<0.01	Cloudy	ENE	1.4
West Gate	2015/6/18 9:20	1.6	<0.01	Cloudy	ENE	1.8
West Gate	2015/6/18 9:30	1.6	<0.01	Cloudy	ENE	1.7
West Gate	2015/6/18 9:40	1.6	<0.01	Cloudy	E	1.9
West Gate	2015/6/18 9:50	1.6	<0.01	Cloudy	ESE	1.7
West Gate	2015/6/18 10:00	1.6	<0.01	Cloudy	ESE	1.8
West Gate	2015/6/18 10:10	1.6	<0.01	Cloudy	ESE	1.6
West Gate	2015/6/18 10:20	1.6	<0.01	Cloudy	ESE	1.7
West Gate	2015/6/18 10:30	1.6	<0.01	Cloudy	ESE	1.7
West Gate	2015/6/18 10:40	1.6	<0.01	Cloudy	ESE	1.5
West Gate	2015/6/18 10:50	1.6	<0.01	Cloudy	E	1.8
West Gate	2015/6/18 11:00	1.6	<0.01	Cloudy	SE	2.0
West Gate	2015/6/18 11:10	1.6	<0.01	Cloudy	SE	2.7



Measuring Point	Measurement Date	γ Ray	Neutron Ray	Weather	Wind Direction	Wind Velocity (m/s)
West Gate	2015/6/18 11:20	1.6	<0.01	Cloudy	SE	2.3
West Gate	2015/6/18 11:30	1.6	<0.01	Cloudy	SE	1.9
West Gate	2015/6/18 11:40	1.6	<0.01	Cloudy	SE	2.3
West Gate	2015/6/18 11:50	1.6	<0.01	Cloudy	SSE	1.8
West Gate	2015/6/18 12:00	1.6	<0.01	Cloudy	SE	2.2
West Gate	2015/6/18 12:10	1.6	<0.01	Cloudy	ESE	2.7
West Gate	2015/6/18 12:20	1.6	<0.01	Cloudy	SE	2.9
West Gate	2015/6/18 12:30	1.6	<0.01	Cloudy	SE	2.7
West Gate	2015/6/18 12:40	1.6	<0.01	Cloudy	SE	2.9
West Gate	2015/6/18 12:50	1.6	<0.01	Cloudy	SE	2.6
West Gate	2015/6/18 13:00	1.6	<0.01	Cloudy	SE	2.7
West Gate	2015/6/18 13:10	1.6	<0.01	Cloudy	SE	2.8
West Gate	2015/6/18 13:20	1.6	<0.01	Cloudy	SE	2.4
West Gate	2015/6/18 13:30	1.6	<0.01	Cloudy	SE	2.9
West Gate	2015/6/18 13:40	1.6	<0.01	Cloudy	SE	2.9
West Gate	2015/6/18 13:50	1.6	<0.01	Cloudy	SE	3.0
West Gate	2015/6/18 14:00	1.6	<0.01	Cloudy	SE	2.9
West Gate	2015/6/18 14:10	1.6	<0.01	Cloudy	SE	2.6
West Gate	2015/6/18 14:20	1.6	<0.01	Cloudy	SE	2.2
West Gate	2015/6/18 14:30	1.6	<0.01	Cloudy	ESE	1.8
West Gate	2015/6/18 14:40	1.6	<0.01	Cloudy	ESE	2.0
West Gate	2015/6/18 14:50	1.6	<0.01	Cloudy	E	2.0
West Gate	2015/6/18 15:00	1.6	<0.01	Cloudy	E	2.1
West Gate	2015/6/18 15:10	1.6	<0.01	Cloudy	E	2.4
West Gate	2015/6/18 15:20	1.6	<0.01	Cloudy	E	2.3
West Gate	2015/6/18 15:30	1.6	<0.01	Cloudy	E	1.9
West Gate	2015/6/18 15:40	1.6	<0.01	Cloudy	E	2.2
West Gate	2015/6/18 15:50	1.6	<0.01	Cloudy	E	1.8
West Gate	2015/6/18 16:00	1.6	<0.01	Cloudy	ESE	2.0
West Gate	2015/6/18 16:10	1.6	<0.01	Cloudy	ESE	2.1
West Gate	2015/6/18 16:20	1.6	<0.01	Cloudy	E	1.8
West Gate	2015/6/18 16:30	1.6	<0.01	Cloudy	E	1.8
West Gate	2015/6/18 16:40	1.7	<0.01	Cloudy	ESE	1.9
West Gate	2015/6/18 16:50	1.6	<0.01	Cloudy	E	2.3
West Gate	2015/6/18 17:00	1.6	<0.01	Cloudy	E	1.9
West Gate	2015/6/18 17:10	1.6	<0.01	Cloudy	E	1.8
West Gate	2015/6/18 17:20	1.6	<0.01	Cloudy	ESE	1.7
West Gate	2015/6/18 17:30	1.6	<0.01	Cloudy	ESE	1.7
West Gate	2015/6/18 17:40	1.6	<0.01	Cloudy	ESE	1.7
West Gate	2015/6/18 17:50	1.6	<0.01	Cloudy	ESE	1.7
West Gate	2015/6/18 18:00	1.6	<0.01	Cloudy	E	1.7
West Gate	2015/6/18 18:10	1.6	<0.01	Cloudy	ESE	1.1
West Gate	2015/6/18 18:20	1.6	<0.01	Cloudy	ESE	1.5
West Gate	2015/6/18 18:30	1.6	<0.01	Cloudy	ESE	1.0
West Gate	2015/6/18 18:40	1.6	<0.01	Cloudy	ESE	1.5
West Gate	2015/6/18 18:50	1.6	<0.01	Cloudy	ESE	1.7
West Gate	2015/6/18 19:00	1.6	<0.01	Cloudy	ESE	1.5
West Gate	2015/6/18 19:10	1.6	<0.01	Cloudy	ESE	1.6
West Gate	2015/6/18 19:20	1.6	<0.01	Cloudy	ESE	1.1
West Gate	2015/6/18 19:30	1.6	<0.01	Cloudy	ESE	1.5
West Gate	2015/6/18 19:40	1.6	<0.01	Cloudy	ESE	1.5
West Gate	2015/6/18 19:50	1.6	<0.01	Cloudy	ESE	1.3
West Gate	2015/6/18 20:00	1.6	<0.01	Cloudy	ESE	1.5
West Gate	2015/6/18 20:10	1.6	<0.01	Cloudy	ESE	1.1
West Gate	2015/6/18 20:20	1.6	<0.01	Cloudy	ESE	1.1
West Gate	2015/6/18 20:30	1.6	<0.01	Cloudy	SE	0.6
West Gate	2015/6/18 20:40	1.6	<0.01	Cloudy	SE	0.6
West Gate	2015/6/18 20:50	1.6	<0.01	Cloudy	S	0.9
West Gate	2015/6/18 21:00	1.6	<0.01	Cloudy	SSE	0.9
West Gate	2015/6/18 21:10	1.6	<0.01	Cloudy	SE	0.7
West Gate	2015/6/18 21:20	1.6	<0.01	Cloudy	-	CALM
West Gate	2015/6/18 21:30	1.6	<0.01	Cloudy	-	CALM
West Gate	2015/6/18 21:40	1.6	<0.01	Cloudy	SSE	0.7
West Gate	2015/6/18 21:50	1.6	<0.01	Cloudy	S	0.7
West Gate	2015/6/18 22:00	1.6	<0.01	Cloudy	SSE	0.9
West Gate	2015/6/18 22:10	1.6	<0.01	Cloudy	SSE	1.2
West Gate	2015/6/18 22:20	1.6	<0.01	Cloudy	SE	0.9
West Gate	2015/6/18 22:30	1.6	<0.01	Cloudy	SE	1.1
West Gate	2015/6/18 22:40	1.6	<0.01	Cloudy	SSE	1.2
West Gate	2015/6/18 22:50	1.6	<0.01	Cloudy	-	CALM
West Gate	2015/6/18 23:00	1.6	<0.01	Cloudy	SSW	0.7
West Gate	2015/6/18 23:10	1.6	<0.01	Cloudy	SE	0.8
West Gate	2015/6/18 23:20	1.6	<0.01	Cloudy	E	1.1
West Gate	2015/6/18 23:30	1.6	<0.01	Cloudy	ESE	1.3
West Gate	2015/6/18 23:40	1.6	<0.01	Cloudy	ESE	1.6
West Gate	2015/6/18 23:50	1.6	<0.01	Cloudy	ESE	1.7

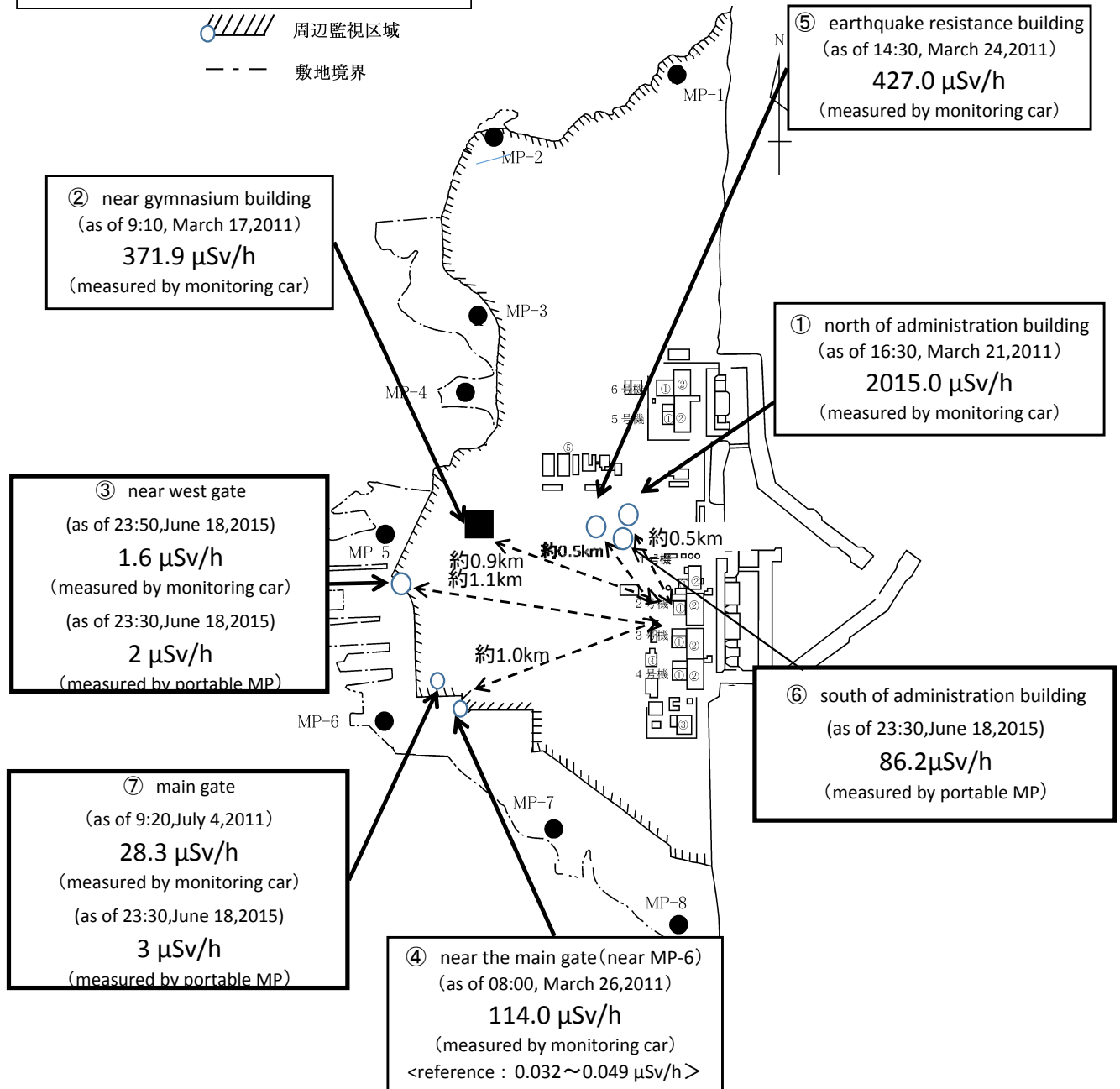
Fukushima Daiichi Nuclear Power Plant

2015/6/18

周辺監視区域 : supervised outside area
敷地境界 : site boundary

as of 23:50

 周辺監視区域
 敷地境界



※Reference data indicate the normal fluctuation range of airborne radiation rate.