

Fixed point Monitoring Status by Temporary Monitoring Post at Fukushima Daiichi Nuclear Power Station

Date	Radiation Dose Rate (μ Sv/h) At the Main Buiding	Radiation Dose Rate (μ Sv/h) At the Main Gate	Radiation Dose Rate (μ Sv/h) At the West Gate
2015/6/17 0:00	86	3	2
2015/6/17 0:30	85	3	2
2015/6/17 1:00	85	3	2
2015/6/17 1:30	85	3	2
2015/6/17 2:00	86	3	2
2015/6/17 2:30	85	3	2
2015/6/17 3:00	85	3	2
2015/6/17 3:30	85	3	2
2015/6/17 4:00	85	3	2
2015/6/17 4:30	85	3	2
2015/6/17 5:00	85	3	2
2015/6/17 5:30	85	3	2
2015/6/17 6:00	85	3	2
2015/6/17 6:30	85	3	2
2015/6/17 7:00	85	3	2
2015/6/17 7:30	86	3	2
2015/6/17 8:00	86	3	2
2015/6/17 8:30	86	3	2
2015/6/17 9:00	85	3	2
2015/6/17 9:30	85	3	2
2015/6/17 10:00	85	3	2
2015/6/17 10:30	85	3	2
2015/6/17 11:00	86	3	2
2015/6/17 11:30	87	3	2
2015/6/17 12:00	87	3	2
2015/6/17 12:30	86	3	2
2015/6/17 13:00	86	3	2
2015/6/17 13:30	87	3	2
2015/6/17 14:00	88	3	2
2015/6/17 14:30	88	3	2
2015/6/17 15:00	88	3	2
2015/6/17 15:30	88	3	2
2015/6/17 16:00	88	3	2
2015/6/17 16:30	87	3	2
2015/6/17 17:00	87	3	2
2015/6/17 17:30	86	3	2
2015/6/17 18:00	86	3	2
2015/6/17 18:30	86	3	2
2015/6/17 19:00	86	3	2
2015/6/17 19:30	86	3	2
2015/6/17 20:00	86	3	2
2015/6/17 20:30	86	3	2
2015/6/17 21:00	86	3	2
2015/6/17 21:30	86	3	2
2015/6/17 22:00	87	3	2
2015/6/17 22:30	86	3	2
2015/6/17 23:00	86	3	2
2015/6/17 23:30	86	3	2

Monitoring data by a monitoring car* at Fukushima Daiichi Nuclear Power Station (μ Sv/h)

* The data from monitoring car may deficit as the vehicle may change monitoring point.

*About the direction of the wind and the wind velocity,we are measuring with the weather observation meter of the 10m higher.

*"-": the wind velocity/"CALM":the wind direction is below 0.5m/s.



Measuring Point	Measurement Date	γ Ray	Neutron Ray	Weather	Wind Direction	Wind Velocity (m/s)
West Gate	2015/6/17 0:00	1.6	<0.01	Rain	NNW	1.9
West Gate	2015/6/17 0:10	1.6	<0.01	Rain	NNW	2.1
West Gate	2015/6/17 0:20	1.6	<0.01	Rain	NNW	1.9
West Gate	2015/6/17 0:30	1.6	<0.01	Rain	NNW	1.6
West Gate	2015/6/17 0:40	1.6	<0.01	Rain	NNW	2.1
West Gate	2015/6/17 0:50	1.6	<0.01	Rain	NNW	2.2
West Gate	2015/6/17 1:00	1.6	<0.01	Rain	NNW	2.0
West Gate	2015/6/17 1:10	1.6	<0.01	Rain	NNW	2.3
West Gate	2015/6/17 1:20	1.6	<0.01	Cloudy	NNW	2.3
West Gate	2015/6/17 1:30	1.6	<0.01	Cloudy	NNW	2.0
West Gate	2015/6/17 1:40	1.6	<0.01	Cloudy	NNW	2.1
West Gate	2015/6/17 1:50	1.6	<0.01	Cloudy	NNW	2.7
West Gate	2015/6/17 2:00	1.6	<0.01	Rain	N	2.1
West Gate	2015/6/17 2:10	1.6	<0.01	Rain	N	3.8
West Gate	2015/6/17 2:20	1.5	<0.01	Rain	NNW	2.9
West Gate	2015/6/17 2:30	1.5	<0.01	Rain	NNW	1.4
West Gate	2015/6/17 2:40	1.5	<0.01	Cloudy	NNW	1.7
West Gate	2015/6/17 2:50	1.6	<0.01	Cloudy	N	1.7
West Gate	2015/6/17 3:00	1.5	<0.01	Cloudy	N	2.3
West Gate	2015/6/17 3:10	1.6	<0.01	Cloudy	N	3.0
West Gate	2015/6/17 3:20	1.5	<0.01	Rain	N	2.3
West Gate	2015/6/17 3:30	1.6	<0.01	Cloudy	N	2.9
West Gate	2015/6/17 3:40	1.5	<0.01	Cloudy	N	3.1
West Gate	2015/6/17 3:50	1.6	<0.01	Cloudy	N	2.5
West Gate	2015/6/17 4:00	1.6	<0.01	Cloudy	N	2.2
West Gate	2015/6/17 4:10	1.6	<0.01	Cloudy	N	2.9
West Gate	2015/6/17 4:20	1.6	<0.01	Cloudy	N	3.0
West Gate	2015/6/17 4:30	1.6	<0.01	Cloudy	N	2.6
West Gate	2015/6/17 4:40	1.6	<0.01	Cloudy	N	2.6
West Gate	2015/6/17 4:50	1.6	<0.01	Cloudy	N	2.7
West Gate	2015/6/17 5:00	1.6	<0.01	Cloudy	N	2.4
West Gate	2015/6/17 5:10	1.6	<0.01	Cloudy	N	3.1
West Gate	2015/6/17 5:20	1.6	<0.01	Cloudy	N	2.8
West Gate	2015/6/17 5:30	1.6	<0.01	Cloudy	N	2.6
West Gate	2015/6/17 5:40	1.6	<0.01	Cloudy	N	3.2
West Gate	2015/6/17 5:50	1.6	<0.01	Cloudy	N	2.9
West Gate	2015/6/17 6:00	1.6	<0.01	Rain	N	3.3
West Gate	2015/6/17 6:10	1.6	<0.01	Cloudy	N	3.0
West Gate	2015/6/17 6:20	1.6	<0.01	Cloudy	N	3.0
West Gate	2015/6/17 6:30	1.5	<0.01	Cloudy	N	3.0
West Gate	2015/6/17 6:40	1.6	<0.01	Cloudy	N	2.6
West Gate	2015/6/17 6:50	1.5	<0.01	Cloudy	N	2.4
West Gate	2015/6/17 7:00	1.6	<0.01	Cloudy	NNW	2.5
West Gate	2015/6/17 7:10	1.6	<0.01	Cloudy	NNW	2.4
West Gate	2015/6/17 7:20	1.6	<0.01	Cloudy	N	2.4
West Gate	2015/6/17 7:30	1.6	<0.01	Cloudy	N	2.4
West Gate	2015/6/17 7:40	1.6	<0.01	Cloudy	N	2.4
West Gate	2015/6/17 7:50	1.6	<0.01	Cloudy	N	2.5
West Gate	2015/6/17 8:00	1.6	<0.01	Cloudy	N	3.0
West Gate	2015/6/17 8:10	1.6	<0.01	Cloudy	N	2.2
West Gate	2015/6/17 8:20	1.6	<0.01	Cloudy	N	1.9
West Gate	2015/6/17 8:30	1.6	<0.01	Cloudy	NNW	2.6
West Gate	2015/6/17 8:40	1.6	<0.01	Cloudy	NNW	1.9
West Gate	2015/6/17 8:50	1.6	<0.01	Cloudy	NNW	2.1
West Gate	2015/6/17 9:00	1.6	<0.01	Cloudy	N	2.4
West Gate	2015/6/17 9:10	1.6	<0.01	Cloudy	N	2.4
West Gate	2015/6/17 9:20	1.5	<0.01	Cloudy	N	2.8
West Gate	2015/6/17 9:30	1.6	<0.01	Cloudy	N	2.3
West Gate	2015/6/17 9:40	1.6	<0.01	Cloudy	N	2.3
West Gate	2015/6/17 9:50	1.6	<0.01	Cloudy	NNW	2.0
West Gate	2015/6/17 10:00	1.6	<0.01	Cloudy	N	2.4
West Gate	2015/6/17 10:10	1.6	<0.01	Cloudy	N	2.2
West Gate	2015/6/17 10:20	1.6	<0.01	Cloudy	N	3.1
West Gate	2015/6/17 10:30	1.6	<0.01	Cloudy	N	3.6
West Gate	2015/6/17 10:40	1.6	<0.01	Cloudy	N	3.4
West Gate	2015/6/17 10:50	1.6	<0.01	Cloudy	N	2.9
West Gate	2015/6/17 11:00	1.6	<0.01	Cloudy	N	3.1
West Gate	2015/6/17 11:10	1.6	<0.01	Cloudy	N	3.4

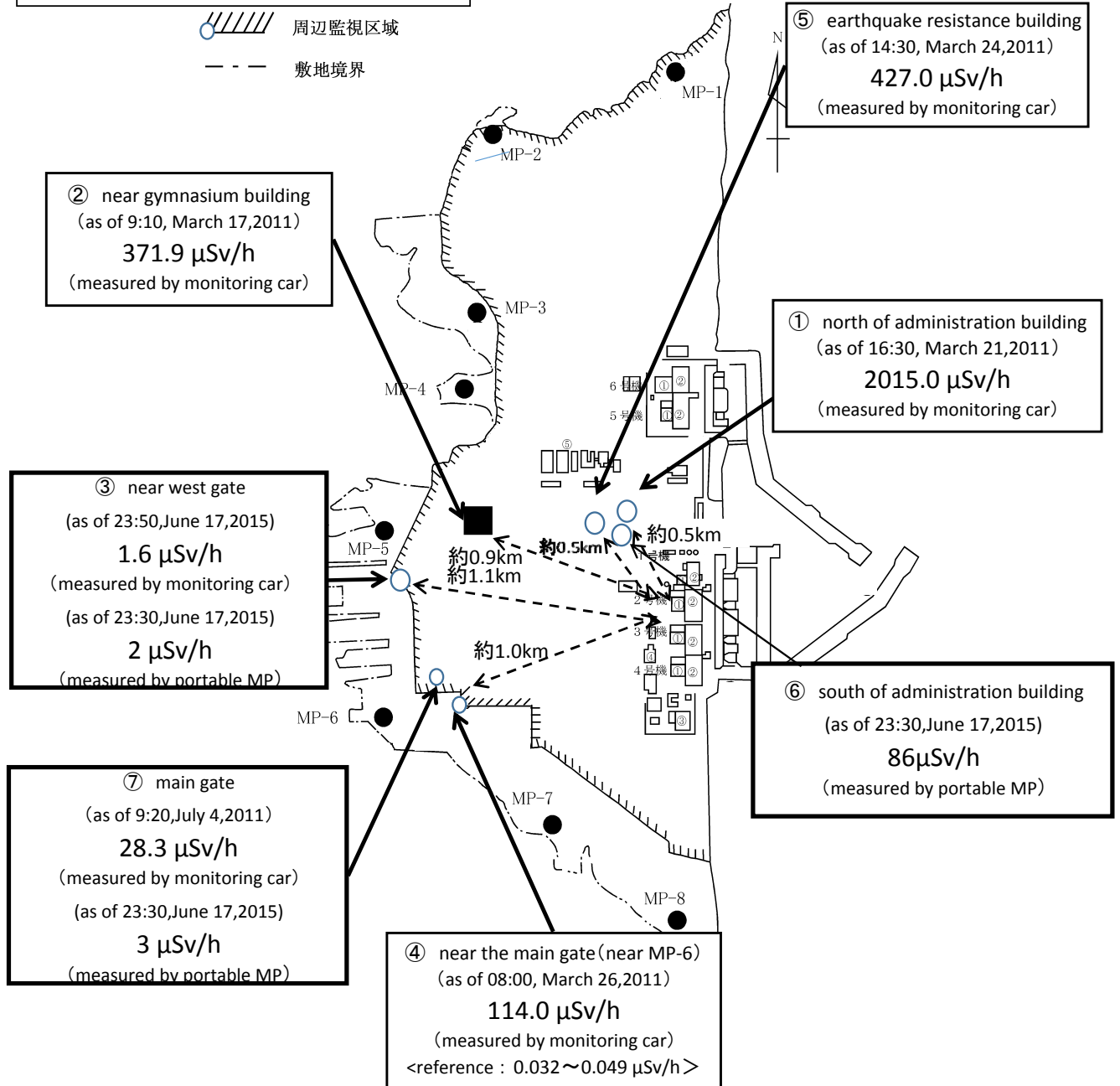
Measuring Point	Measurement Date	γ Ray	Neutron Ray	Weather	Wind Direction	Wind Velocity (m/s)
West Gate	2015/6/17 11:20	1.6	<0.01	Cloudy	N	3.6
West Gate	2015/6/17 11:30	1.6	<0.01	Cloudy	N	2.7
West Gate	2015/6/17 11:40	1.6	<0.01	Cloudy	N	3.2
West Gate	2015/6/17 11:50	1.6	<0.01	Cloudy	N	3.1
West Gate	2015/6/17 12:00	1.6	<0.01	Cloudy	N	2.9
West Gate	2015/6/17 12:10	1.6	<0.01	Cloudy	N	3.2
West Gate	2015/6/17 12:20	1.6	<0.01	Cloudy	N	2.8
West Gate	2015/6/17 12:30	1.6	<0.01	Cloudy	NNE	2.3
West Gate	2015/6/17 12:40	1.6	<0.01	Cloudy	NNE	2.6
West Gate	2015/6/17 12:50	1.6	<0.01	Cloudy	NNE	2.8
West Gate	2015/6/17 13:00	1.6	<0.01	Cloudy	NNE	3.4
West Gate	2015/6/17 13:10	1.6	<0.01	Cloudy	NNE	3.2
West Gate	2015/6/17 13:20	1.6	<0.01	Cloudy	NNE	3.9
West Gate	2015/6/17 13:30	1.6	<0.01	Cloudy	NNE	3.4
West Gate	2015/6/17 13:40	1.6	<0.01	Cloudy	NNE	3.3
West Gate	2015/6/17 13:50	1.6	<0.01	Cloudy	NNE	3.1
West Gate	2015/6/17 14:00	1.6	<0.01	Cloudy	NNE	3.2
West Gate	2015/6/17 14:10	1.6	<0.01	Cloudy	NNE	3.5
West Gate	2015/6/17 14:20	1.6	<0.01	Cloudy	NNE	2.9
West Gate	2015/6/17 14:30	1.6	<0.01	Cloudy	NNE	2.8
West Gate	2015/6/17 14:40	1.6	<0.01	Cloudy	NNE	3.1
West Gate	2015/6/17 14:50	1.6	<0.01	Cloudy	NNE	3.1
West Gate	2015/6/17 15:00	1.6	<0.01	Cloudy	NNE	2.9
West Gate	2015/6/17 15:10	1.6	<0.01	Cloudy	NNE	2.7
West Gate	2015/6/17 15:20	1.6	<0.01	Cloudy	NNE	3.1
West Gate	2015/6/17 15:30	1.6	<0.01	Cloudy	NNE	2.6
West Gate	2015/6/17 15:40	1.6	<0.01	Cloudy	NNE	2.7
West Gate	2015/6/17 15:50	1.6	<0.01	Cloudy	NNE	3.2
West Gate	2015/6/17 16:00	1.6	<0.01	Cloudy	NNE	2.5
West Gate	2015/6/17 16:10	1.6	<0.01	Cloudy	NNE	2.8
West Gate	2015/6/17 16:20	1.6	<0.01	Cloudy	NNE	2.6
West Gate	2015/6/17 16:30	1.6	<0.01	Cloudy	NNE	2.3
West Gate	2015/6/17 16:40	1.6	<0.01	Cloudy	NNE	2.3
West Gate	2015/6/17 16:50	1.6	<0.01	Cloudy	NNE	2.7
West Gate	2015/6/17 17:00	1.6	<0.01	Cloudy	NNE	2.4
West Gate	2015/6/17 17:10	1.6	<0.01	Cloudy	N	2.3
West Gate	2015/6/17 17:20	1.6	<0.01	Cloudy	N	2.3
West Gate	2015/6/17 17:30	1.6	<0.01	Cloudy	N	2.7
West Gate	2015/6/17 17:40	1.6	<0.01	Cloudy	N	2.4
West Gate	2015/6/17 17:50	1.6	<0.01	Cloudy	N	2.4
West Gate	2015/6/17 18:00	1.6	<0.01	Cloudy	N	2.3
West Gate	2015/6/17 18:10	1.6	<0.01	Cloudy	NNE	2.3
West Gate	2015/6/17 18:20	1.6	<0.01	Cloudy	NNE	2.3
West Gate	2015/6/17 18:30	1.6	<0.01	Cloudy	NNE	2.1
West Gate	2015/6/17 18:40	1.6	<0.01	Cloudy	NNE	2.0
West Gate	2015/6/17 18:50	1.6	<0.01	Cloudy	NNE	2.2
West Gate	2015/6/17 19:00	1.6	<0.01	Cloudy	N	2.3
West Gate	2015/6/17 19:10	1.6	<0.01	Cloudy	NNE	2.1
West Gate	2015/6/17 19:20	1.6	<0.01	Cloudy	N	2.1
West Gate	2015/6/17 19:30	1.6	<0.01	Cloudy	N	1.7
West Gate	2015/6/17 19:40	1.6	<0.01	Cloudy	N	1.7
West Gate	2015/6/17 19:50	1.6	<0.01	Cloudy	N	1.5
West Gate	2015/6/17 20:00	1.6	<0.01	Cloudy	N	1.0
West Gate	2015/6/17 20:10	1.6	<0.01	Cloudy	N	1.1
West Gate	2015/6/17 20:20	1.6	<0.01	Cloudy	NNE	1.6
West Gate	2015/6/17 20:30	1.6	<0.01	Cloudy	N	1.6
West Gate	2015/6/17 20:40	1.6	<0.01	Cloudy	N	1.4
West Gate	2015/6/17 20:50	1.6	<0.01	Cloudy	N	1.2
West Gate	2015/6/17 21:00	1.6	<0.01	Cloudy	N	1.2
West Gate	2015/6/17 21:10	1.6	<0.01	Cloudy	N	1.4
West Gate	2015/6/17 21:20	1.6	<0.01	Cloudy	N	1.5
West Gate	2015/6/17 21:30	1.6	<0.01	Rain	N	1.5
West Gate	2015/6/17 21:40	1.6	<0.01	Rain	N	1.6
West Gate	2015/6/17 21:50	1.6	<0.01	Cloudy	N	1.5
West Gate	2015/6/17 22:00	1.6	<0.01	Cloudy	N	1.5
West Gate	2015/6/17 22:10	1.6	<0.01	Cloudy	NNE	1.3
West Gate	2015/6/17 22:20	1.6	<0.01	Rain	NNE	1.6
West Gate	2015/6/17 22:30	1.6	<0.01	Cloudy	NNE	1.6
West Gate	2015/6/17 22:40	1.6	<0.01	Cloudy	N	1.5
West Gate	2015/6/17 22:50	1.6	<0.01	Cloudy	NNE	1.7
West Gate	2015/6/17 23:00	1.6	<0.01	Cloudy	N	1.8
West Gate	2015/6/17 23:10	1.6	<0.01	Cloudy	NNW	1.3
West Gate	2015/6/17 23:20	1.6	<0.01	Cloudy	N	0.9
West Gate	2015/6/17 23:30	1.6	<0.01	Cloudy	N	1.0
West Gate	2015/6/17 23:40	1.6	<0.01	Cloudy	N	1.1
West Gate	2015/6/17 23:50	1.6	<0.01	Cloudy	NNE	1.5

Fukushima Daiichi Nuclear Power Plant

2015/6/17
as of 23:50

周辺監視区域 : supervised outside area
敷地境界 : site boundary

 周辺監視区域
 敷地境界



※Reference data indicate the normal fluctuation range of airborne radiation rate.