

Fixed point Monitoring Status by Temporary Monitoring Post at Fukushima Daiichi Nuclear Power Station

Date	Radiation Dose Rate (μ Sv/h) At the Main Buiding	Radiation Dose Rate (μ Sv/h) At the Main Gate	Radiation Dose Rate (μ Sv/h) At the West Gate
2015/6/16 0:00	87	3	2
2015/6/16 0:30	86	3	2
2015/6/16 1:00	86	3	2
2015/6/16 1:30	86	3	2
2015/6/16 2:00	86	3	2
2015/6/16 2:30	86	3	2
2015/6/16 3:00	86	3	2
2015/6/16 3:30	85	3	2
2015/6/16 4:00	85	3	2
2015/6/16 4:30	85	3	2
2015/6/16 5:00	85	3	2
2015/6/16 5:30	86	3	2
2015/6/16 6:00	86	3	2
2015/6/16 6:30	86	3	2
2015/6/16 7:00	86	3	2
2015/6/16 7:30	86	3	2
2015/6/16 8:00	86	3	2
2015/6/16 8:30	86	3	2
2015/6/16 9:00	86	3	2
2015/6/16 9:30	86	3	2
2015/6/16 10:00	87	3	2
2015/6/16 10:30	87	3	2
2015/6/16 11:00	87	3	2
2015/6/16 11:30	86	3	2
2015/6/16 12:00	87	3	2
2015/6/16 12:30	87	3	2
2015/6/16 13:00	87	3	2
2015/6/16 13:30	87	3	2
2015/6/16 14:00	87	3	2
2015/6/16 14:30	87	3	2
2015/6/16 15:00	87	3	2
2015/6/16 15:30	87	3	2
2015/6/16 16:00	87	3	2
2015/6/16 16:30	87	3	2
2015/6/16 17:00	87	3	2
2015/6/16 17:30	87	3	2
2015/6/16 18:00	87	3	2
2015/6/16 18:30	87	3	2
2015/6/16 19:00	87	3	2
2015/6/16 19:30	87	3	2
2015/6/16 20:00	87	3	2
2015/6/16 20:30	87	3	2
2015/6/16 21:00	87	3	2
2015/6/16 21:30	87	3	2
2015/6/16 22:00	87	3	2
2015/6/16 22:30	87	3	2
2015/6/16 23:00	87	3	2
2015/6/16 23:30	87	3	2

Monitoring data by a monitoring car* at Fukushima Daiichi Nuclear Power Station (μ Sv/h)

* The data from monitoring car may deficit as the vehicle may change monitoring point.

*About the direction of the wind and the wind velocity,we are measuring with the weather observation meter of the 10m higher.

*“-”: the wind velocity/“CALM”:the wind direction is below 0.5m/s.

Measuring Point	Measurement Date	γ Ray	Neutron Ray	Weather	Wind Direction	Wind Velocity (m/s)
West Gate	2015/6/16 0:00	1.6	<0.01	Rain	NNW	0.6
West Gate	2015/6/16 0:10	1.6	<0.01	Rain	-	CALM
West Gate	2015/6/16 0:20	1.6	<0.01	Rain	-	CALM
West Gate	2015/6/16 0:30	1.6	<0.01	Rain	SSE	0.9
West Gate	2015/6/16 0:40	1.6	<0.01	Rain	E	1.6
West Gate	2015/6/16 0:50	1.6	<0.01	Rain	NE	1.0
West Gate	2015/6/16 1:00	1.6	<0.01	Rain	N	0.7
West Gate	2015/6/16 1:10	1.6	<0.01	Rain	W	0.6
West Gate	2015/6/16 1:20	1.6	<0.01	Rain	-	CALM
West Gate	2015/6/16 1:30	1.6	<0.01	Rain	W	0.5
West Gate	2015/6/16 1:40	1.6	<0.01	Rain	NW	0.5
West Gate	2015/6/16 1:50	1.6	<0.01	Rain	NNE	0.6
West Gate	2015/6/16 2:00	1.6	<0.01	Rain	N	0.9
West Gate	2015/6/16 2:10	1.6	<0.01	Cloudy	E	1.5
West Gate	2015/6/16 2:20	1.6	<0.01	Cloudy	ESE	1.5
West Gate	2015/6/16 2:30	1.6	<0.01	Cloudy	SSE	2.2
West Gate	2015/6/16 2:40	1.6	<0.01	Cloudy	S	1.1
West Gate	2015/6/16 2:50	1.6	<0.01	Cloudy	SE	1.3
West Gate	2015/6/16 3:00	1.6	<0.01	Rain	ESE	1.0
West Gate	2015/6/16 3:10	1.6	<0.01	Cloudy	E	1.2
West Gate	2015/6/16 3:20	1.6	<0.01	Cloudy	NE	0.7
West Gate	2015/6/16 3:30	1.6	<0.01	Cloudy	NNW	0.5
West Gate	2015/6/16 3:40	1.6	<0.01	Cloudy	-	CALM
West Gate	2015/6/16 3:50	1.6	<0.01	Cloudy	SSW	0.9
West Gate	2015/6/16 4:00	1.6	<0.01	Cloudy	SW	0.9
West Gate	2015/6/16 4:10	1.6	<0.01	Cloudy	SW	0.9
West Gate	2015/6/16 4:20	1.6	<0.01	Rain	SW	1.2
West Gate	2015/6/16 4:30	1.6	<0.01	Rain	SSW	1.4
West Gate	2015/6/16 4:40	1.6	<0.01	Cloudy	SW	0.8
West Gate	2015/6/16 4:50	1.6	<0.01	Cloudy	NW	0.6
West Gate	2015/6/16 5:00	1.6	<0.01	Cloudy	-	CALM
West Gate	2015/6/16 5:10	1.6	<0.01	Cloudy	-	CALM
West Gate	2015/6/16 5:20	1.6	<0.01	Cloudy	-	CALM
West Gate	2015/6/16 5:30	1.6	<0.01	Cloudy	NW	0.6
West Gate	2015/6/16 5:40	1.6	<0.01	Cloudy	NW	0.7
West Gate	2015/6/16 5:50	1.6	<0.01	Cloudy	WNW	0.8
West Gate	2015/6/16 6:00	1.6	<0.01	Cloudy	WNW	1.0
West Gate	2015/6/16 6:10	1.6	<0.01	Cloudy	-	CALM
West Gate	2015/6/16 6:20	1.6	<0.01	Cloudy	-	CALM
West Gate	2015/6/16 6:30	1.6	<0.01	Cloudy	-	CALM
West Gate	2015/6/16 6:40	1.6	<0.01	Cloudy	-	CALM
West Gate	2015/6/16 6:50	1.6	<0.01	Cloudy	SE	0.5
West Gate	2015/6/16 7:00	1.6	<0.01	Cloudy	E	0.6
West Gate	2015/6/16 7:10	1.6	<0.01	Cloudy	-	CALM
West Gate	2015/6/16 7:20	1.6	<0.01	Cloudy	E	0.7
West Gate	2015/6/16 7:30	1.6	<0.01	Cloudy	ENE	1.6
West Gate	2015/6/16 7:40	1.6	<0.01	Cloudy	E	0.8
West Gate	2015/6/16 7:50	1.6	<0.01	Cloudy	SE	1.1
West Gate	2015/6/16 8:00	1.6	<0.01	Cloudy	E	1.1
West Gate	2015/6/16 8:10	1.6	<0.01	Cloudy	E	0.8
West Gate	2015/6/16 8:20	1.6	<0.01	Cloudy	E	1.1
West Gate	2015/6/16 8:30	1.6	<0.01	Cloudy	ESE	1.3
West Gate	2015/6/16 8:40	1.6	<0.01	Cloudy	E	1.4
West Gate	2015/6/16 8:50	1.6	<0.01	Cloudy	E	1.2
West Gate	2015/6/16 9:00	1.6	<0.01	Cloudy	E	1.5
West Gate	2015/6/16 9:10	1.6	<0.01	Fine	E	2.0
West Gate	2015/6/16 9:20	1.6	<0.01	Fine	E	2.0
West Gate	2015/6/16 9:30	1.6	<0.01	Fine	ENE	2.1
West Gate	2015/6/16 9:40	1.6	<0.01	Fine	ENE	2.1
West Gate	2015/6/16 9:50	1.6	<0.01	Fine	NE	2.2
West Gate	2015/6/16 10:00	1.6	<0.01	Fine	NE	2.2
West Gate	2015/6/16 10:10	1.6	<0.01	Fine	NE	2.1
West Gate	2015/6/16 10:20	1.6	<0.01	Fine	ENE	2.6
West Gate	2015/6/16 10:30	1.6	<0.01	Cloudy	E	1.8
West Gate	2015/6/16 10:40	1.6	<0.01	Cloudy	E	1.5
West Gate	2015/6/16 10:50	1.6	<0.01	Cloudy	E	1.5
West Gate	2015/6/16 11:00	1.6	<0.01	Cloudy	ENE	2.2
West Gate	2015/6/16 11:10	1.6	<0.01	Cloudy	ENE	2.5



Measuring Point	Measurement Date	γ Ray	Neutron Ray	Weather	Wind Direction	Wind Velocity (m/s)
West Gate	2015/6/16 11:20	1.6	<0.01	Cloudy	ENE	2.5
West Gate	2015/6/16 11:30	1.6	<0.01	Cloudy	NE	2.1
West Gate	2015/6/16 11:40	1.6	<0.01	Cloudy	NNE	2.2
West Gate	2015/6/16 11:50	1.6	<0.01	Cloudy	NE	2.0
West Gate	2015/6/16 12:00	1.6	<0.01	Cloudy	NE	2.3
West Gate	2015/6/16 12:10	1.6	<0.01	Cloudy	NE	2.0
West Gate	2015/6/16 12:20	1.6	<0.01	Cloudy	NE	1.7
West Gate	2015/6/16 12:30	1.6	<0.01	Cloudy	NE	2.0
West Gate	2015/6/16 12:40	1.6	<0.01	Cloudy	NE	2.0
West Gate	2015/6/16 12:50	1.6	<0.01	Cloudy	NE	2.0
West Gate	2015/6/16 13:00	1.6	<0.01	Cloudy	NE	1.9
West Gate	2015/6/16 13:10	1.6	<0.01	Cloudy	NE	2.0
West Gate	2015/6/16 13:20	1.6	<0.01	Cloudy	NE	1.8
West Gate	2015/6/16 13:30	1.6	<0.01	Cloudy	NNE	1.5
West Gate	2015/6/16 13:40	1.6	<0.01	Cloudy	NE	1.5
West Gate	2015/6/16 13:50	1.6	<0.01	Cloudy	NE	1.7
West Gate	2015/6/16 14:00	1.6	<0.01	Cloudy	NNE	1.7
West Gate	2015/6/16 14:10	1.6	<0.01	Cloudy	NNE	1.6
West Gate	2015/6/16 14:20	1.6	<0.01	Cloudy	N	1.4
West Gate	2015/6/16 14:30	1.6	<0.01	Cloudy	N	1.3
West Gate	2015/6/16 14:40	1.6	<0.01	Cloudy	NNE	1.5
West Gate	2015/6/16 14:50	1.6	<0.01	Cloudy	NNE	2.2
West Gate	2015/6/16 15:00	1.6	<0.01	Cloudy	NE	2.2
West Gate	2015/6/16 15:10	1.6	<0.01	Cloudy	NNE	1.9
West Gate	2015/6/16 15:20	1.6	<0.01	Cloudy	NE	1.8
West Gate	2015/6/16 15:30	1.6	<0.01	Cloudy	NNE	2.1
West Gate	2015/6/16 15:40	1.6	<0.01	Cloudy	N	1.9
West Gate	2015/6/16 15:50	1.6	<0.01	Cloudy	N	1.8
West Gate	2015/6/16 16:00	1.6	<0.01	Cloudy	NNE	1.9
West Gate	2015/6/16 16:10	1.6	<0.01	Cloudy	NNE	2.2
West Gate	2015/6/16 16:20	1.6	<0.01	Cloudy	NNE	1.9
West Gate	2015/6/16 16:30	1.6	<0.01	Cloudy	N	1.9
West Gate	2015/6/16 16:40	1.6	<0.01	Cloudy	NNE	1.8
West Gate	2015/6/16 16:50	1.6	<0.01	Cloudy	NNE	2.2
West Gate	2015/6/16 17:00	1.6	<0.01	Cloudy	NNE	2.0
West Gate	2015/6/16 17:10	1.6	<0.01	Cloudy	NNE	2.6
West Gate	2015/6/16 17:20	1.6	<0.01	Cloudy	N	2.7
West Gate	2015/6/16 17:30	1.6	<0.01	Cloudy	N	2.9
West Gate	2015/6/16 17:40	1.6	<0.01	Cloudy	N	2.3
West Gate	2015/6/16 17:50	1.6	<0.01	Cloudy	N	2.2
West Gate	2015/6/16 18:00	1.6	<0.01	Cloudy	N	1.7
West Gate	2015/6/16 18:10	1.6	<0.01	Cloudy	NNW	2.2
West Gate	2015/6/16 18:20	1.6	<0.01	Cloudy	N	2.5
West Gate	2015/6/16 18:30	1.6	<0.01	Cloudy	N	2.8
West Gate	2015/6/16 18:40	1.6	<0.01	Cloudy	N	2.7
West Gate	2015/6/16 18:50	1.6	<0.01	Cloudy	NNE	1.9
West Gate	2015/6/16 19:00	1.6	<0.01	Cloudy	N	2.0
West Gate	2015/6/16 19:10	1.6	<0.01	Cloudy	N	1.9
West Gate	2015/6/16 19:20	1.6	<0.01	Cloudy	N	1.7
West Gate	2015/6/16 19:30	1.6	<0.01	Cloudy	N	1.7
West Gate	2015/6/16 19:40	1.6	<0.01	Cloudy	NNE	1.8
West Gate	2015/6/16 19:50	1.6	<0.01	Cloudy	NNE	1.7
West Gate	2015/6/16 20:00	1.6	<0.01	Cloudy	NNE	1.9
West Gate	2015/6/16 20:10	1.6	<0.01	Cloudy	N	1.8
West Gate	2015/6/16 20:20	1.6	<0.01	Cloudy	N	1.9
West Gate	2015/6/16 20:30	1.6	<0.01	Cloudy	N	1.0
West Gate	2015/6/16 20:40	1.6	<0.01	Cloudy	N	1.7
West Gate	2015/6/16 20:50	1.6	<0.01	Cloudy	N	1.7
West Gate	2015/6/16 21:00	1.6	<0.01	Cloudy	N	1.7
West Gate	2015/6/16 21:10	1.6	<0.01	Cloudy	NNW	1.6
West Gate	2015/6/16 21:20	1.6	<0.01	Cloudy	NNW	1.7
West Gate	2015/6/16 21:30	1.6	<0.01	Cloudy	NNW	1.8
West Gate	2015/6/16 21:40	1.6	<0.01	Cloudy	N	1.2
West Gate	2015/6/16 21:50	1.6	<0.01	Cloudy	NNW	1.4
West Gate	2015/6/16 22:00	1.6	<0.01	Cloudy	NNW	2.0
West Gate	2015/6/16 22:10	1.6	<0.01	Cloudy	NNW	1.6
West Gate	2015/6/16 22:20	1.6	<0.01	Cloudy	NNW	1.4
West Gate	2015/6/16 22:30	1.6	<0.01	Cloudy	NW	0.9
West Gate	2015/6/16 22:40	1.6	<0.01	Cloudy	NW	1.3
West Gate	2015/6/16 22:50	1.6	<0.01	Rain	NW	1.5
West Gate	2015/6/16 23:00	1.6	<0.01	Cloudy	NNW	1.5
West Gate	2015/6/16 23:10	1.6	<0.01	Cloudy	NNW	1.9
West Gate	2015/6/16 23:20	1.6	<0.01	Rain	NNW	2.1
West Gate	2015/6/16 23:30	1.6	<0.01	Rain	NNW	2.1
West Gate	2015/6/16 23:40	1.6	<0.01	Rain	NNW	1.6
West Gate	2015/6/16 23:50	1.6	<0.01	Rain	NW	1.7

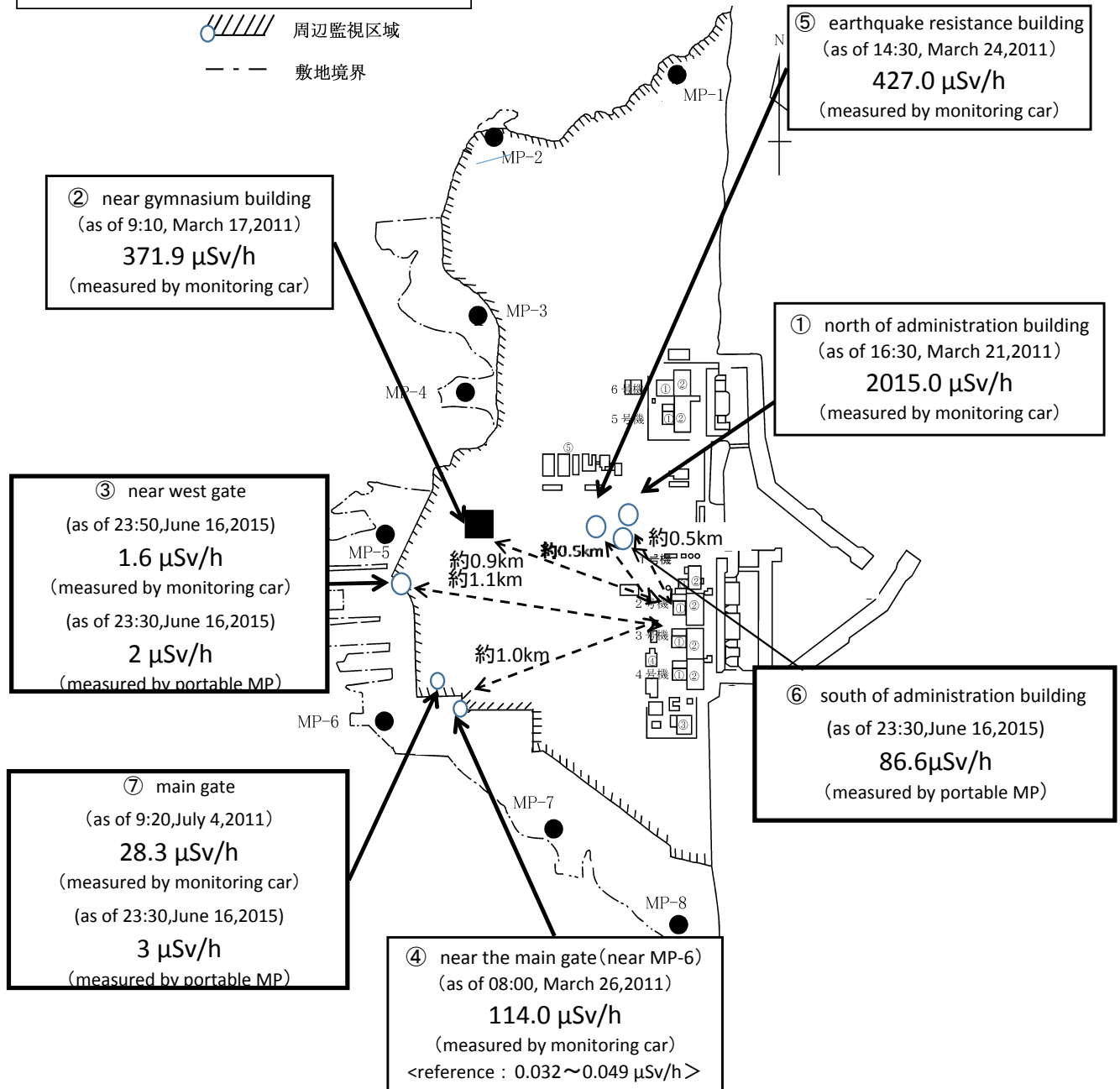
Fukushima Daiichi Nuclear Power Plant

2015/6/16

周辺監視区域 : supervised outside area
敷地境界 : site boundary

as of 23:50

 周辺監視区域
 敷地境界



※Reference data indicate the normal fluctuation range of airborne radiation rate.