

Fixed point Monitoring Status by Temporary Monitoring Post at Fukushima Daiichi Nuclear Power Station

Date	Radiation Dose Rate ( $\mu$ Sv/h) At the Main Buiding	Radiation Dose Rate ( $\mu$ Sv/h) At the Main Gate	Radiation Dose Rate ( $\mu$ Sv/h) At the West Gate
2015/6/9 0:00	90	3	2
2015/6/9 0:30	90	3	2
2015/6/9 1:00	90	3	2
2015/6/9 1:30	90	3	2
2015/6/9 2:00	90	3	2
2015/6/9 2:30	90	3	2
2015/6/9 3:00	90	3	2
2015/6/9 3:30	90	3	2
2015/6/9 4:00	89	3	2
2015/6/9 4:30	89	3	2
2015/6/9 5:00	89	3	2
2015/6/9 5:30	89	3	2
2015/6/9 6:00	88	3	2
2015/6/9 6:30	88	3	2
2015/6/9 7:00	88	3	2
2015/6/9 7:30	87	3	2
2015/6/9 8:00	87	3	2
2015/6/9 8:30	87	3	2
2015/6/9 9:00	87	3	2
2015/6/9 9:30	86	3	2
2015/6/9 10:00	86	3	2
2015/6/9 10:30	86	3	2
2015/6/9 11:00	86	3	2
2015/6/9 11:30	86	3	2
2015/6/9 12:00	86	3	2
2015/6/9 12:30	86	3	2
2015/6/9 13:00	86	3	2
2015/6/9 13:30	87	3	2
2015/6/9 14:00	87	3	2
2015/6/9 14:30	87	3	2
2015/6/9 15:00	87	3	2
2015/6/9 15:30	88	3	2
2015/6/9 16:00	88	3	2
2015/6/9 16:30	88	3	2
2015/6/9 17:00	88	3	2
2015/6/9 17:30	87	3	2
2015/6/9 18:00	87	3	2
2015/6/9 18:30	87	3	2
2015/6/9 19:00	87	3	2
2015/6/9 19:30	87	3	2
2015/6/9 20:00	87	3	2
2015/6/9 20:30	87	3	2
2015/6/9 21:00	87	3	2
2015/6/9 21:30	87	3	2
2015/6/9 22:00	87	3	2
2015/6/9 22:30	87	3	2
2015/6/9 23:00	87	3	2
2015/6/9 23:30	87	3	2

**Monitoring data by a monitoring car\* at Fukushima Daiichi Nuclear Power Station ( $\mu$  Sv/h)**

\* The data from monitoring car may deficit as the vehicle may change monitoring point.

\*About the direction of the wind and the wind velocity,we are measuring with the weather observation meter of the 10m higher.

\*“-”: the wind velocity/“CALM”:the wind direction is below 0.5m/s.



Measuring Point	Measurement Date	$\gamma$ Ray	Neutron Ray	Weather	Wind Direction	Wind Velocity (m/s)
West Gate	2015/6/9 0:00	1.6	<0.01	Cloudy	S	4.5
West Gate	2015/6/9 0:10	1.6	<0.01	Cloudy	S	3.9
West Gate	2015/6/9 0:20	1.6	<0.01	Cloudy	S	3.9
West Gate	2015/6/9 0:30	1.6	<0.01	Cloudy	S	3.2
West Gate	2015/6/9 0:40	1.6	<0.01	Cloudy	SSE	2.5
West Gate	2015/6/9 0:50	1.6	<0.01	Cloudy	SSE	2.7
West Gate	2015/6/9 1:00	1.6	<0.01	Cloudy	S	2.8
West Gate	2015/6/9 1:10	1.6	<0.01	Cloudy	SSE	3.2
West Gate	2015/6/9 1:20	1.6	<0.01	Cloudy	SSE	3.3
West Gate	2015/6/9 1:30	1.6	<0.01	Rain	SSE	3.1
West Gate	2015/6/9 1:40	1.6	<0.01	Cloudy	S	3.3
West Gate	2015/6/9 1:50	1.6	<0.01	Rain	S	3.2
West Gate	2015/6/9 2:00	1.6	<0.01	Rain	S	4.0
West Gate	2015/6/9 2:10	1.6	<0.01	Rain	SSW	4.7
West Gate	2015/6/9 2:20	1.6	<0.01	Rain	SSW	4.2
West Gate	2015/6/9 2:30	1.6	<0.01	Rain	S	2.9
West Gate	2015/6/9 2:40	1.6	<0.01	Rain	S	2.5
West Gate	2015/6/9 2:50	1.6	<0.01	Rain	S	2.0
West Gate	2015/6/9 3:00	1.6	<0.01	Rain	S	2.4
West Gate	2015/6/9 3:10	1.6	<0.01	Rain	S	2.1
West Gate	2015/6/9 3:20	1.6	<0.01	Rain	SSE	2.1
West Gate	2015/6/9 3:30	1.6	<0.01	Rain	SSE	2.1
West Gate	2015/6/9 3:40	1.6	<0.01	Rain	SSE	1.6
West Gate	2015/6/9 3:50	1.6	<0.01	Rain	SSE	1.6
West Gate	2015/6/9 4:00	1.6	<0.01	Rain	SE	1.8
West Gate	2015/6/9 4:10	1.6	<0.01	Rain	SE	2.5
West Gate	2015/6/9 4:20	1.6	<0.01	Rain	SE	2.7
West Gate	2015/6/9 4:30	1.6	<0.01	Rain	SSE	3.2
West Gate	2015/6/9 4:40	1.6	<0.01	Rain	SE	2.9
West Gate	2015/6/9 4:50	1.6	<0.01	Rain	SE	3.4
West Gate	2015/6/9 5:00	1.6	<0.01	Rain	SE	3.8
West Gate	2015/6/9 5:10	1.6	<0.01	Rain	SE	3.4
West Gate	2015/6/9 5:20	1.6	<0.01	Rain	SE	3.4
West Gate	2015/6/9 5:30	1.6	<0.01	Rain	SE	3.6
West Gate	2015/6/9 5:40	1.6	<0.01	Rain	SE	4.0
West Gate	2015/6/9 5:50	1.6	<0.01	Rain	SE	3.6
West Gate	2015/6/9 6:00	1.6	<0.01	Rain	SE	4.0
West Gate	2015/6/9 6:10	1.6	<0.01	Rain	SE	3.7
West Gate	2015/6/9 6:20	1.6	<0.01	Rain	SE	3.5
West Gate	2015/6/9 6:30	1.6	<0.01	Rain	SE	4.3
West Gate	2015/6/9 6:40	1.6	<0.01	Rain	SE	4.1
West Gate	2015/6/9 6:50	1.6	<0.01	Rain	SE	3.6
West Gate	2015/6/9 7:00	1.6	<0.01	Rain	SE	3.5
West Gate	2015/6/9 7:10	1.6	<0.01	Rain	SE	3.2
West Gate	2015/6/9 7:20	1.6	<0.01	Rain	SE	3.4
West Gate	2015/6/9 7:30	1.6	<0.01	Rain	SE	2.8
West Gate	2015/6/9 7:40	1.6	<0.01	Rain	SE	2.6
West Gate	2015/6/9 7:50	1.6	<0.01	Rain	SE	2.1
West Gate	2015/6/9 8:00	1.6	<0.01	Rain	ESE	2.7
West Gate	2015/6/9 8:10	1.6	<0.01	Rain	ESE	2.2
West Gate	2015/6/9 8:20	1.5	<0.01	Rain	ESE	1.3
West Gate	2015/6/9 8:30	1.6	<0.01	Rain	E	1.2
West Gate	2015/6/9 8:40	1.6	<0.01	Rain	E	1.3
West Gate	2015/6/9 8:50	1.6	<0.01	Rain	E	1.8
West Gate	2015/6/9 9:00	1.6	<0.01	Rain	ENE	2.1
West Gate	2015/6/9 9:10	1.6	<0.01	Rain	NE	2.3
West Gate	2015/6/9 9:20	1.6	<0.01	Rain	NNE	2.0
West Gate	2015/6/9 9:30	1.6	<0.01	Rain	NNE	2.0
West Gate	2015/6/9 9:40	1.5	<0.01	Rain	N	2.4
West Gate	2015/6/9 9:50	1.5	<0.01	Rain	N	3.0
West Gate	2015/6/9 10:00	1.5	<0.01	Rain	N	3.0
West Gate	2015/6/9 10:10	1.5	<0.01	Rain	N	2.4
West Gate	2015/6/9 10:20	1.5	<0.01	Rain	NNW	2.7
West Gate	2015/6/9 10:30	1.5	<0.01	Rain	NNW	2.6
West Gate	2015/6/9 10:40	1.5	<0.01	Rain	NNW	3.2
West Gate	2015/6/9 10:50	1.5	<0.01	Rain	NNW	2.2
West Gate	2015/6/9 11:00	1.6	<0.01	Rain	NNW	3.7
West Gate	2015/6/9 11:10	1.6	<0.01	Rain	NNW	3.2

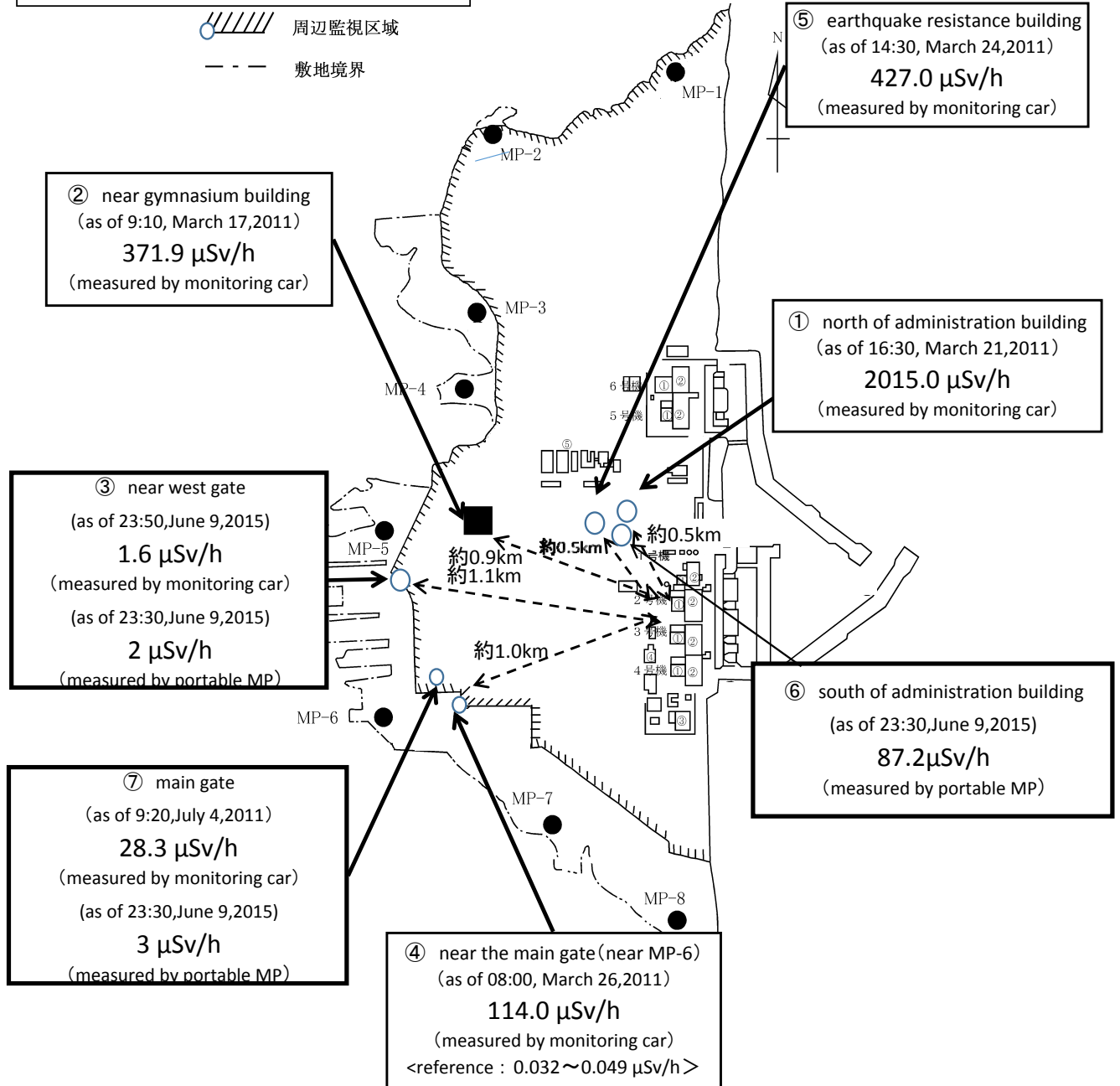
Measuring Point	Measurement Date	$\gamma$ Ray	Neutron Ray	Weather	Wind Direction	Wind Velocity (m/s)
West Gate	2015/6/9 11:20	1.6	<0.01	Rain	N	2.7
West Gate	2015/6/9 11:30	1.6	<0.01	Rain	NNW	3.1
West Gate	2015/6/9 11:40	1.5	<0.01	Rain	NNW	3.6
West Gate	2015/6/9 11:50	1.5	<0.01	Rain	NNW	3.6
West Gate	2015/6/9 12:00	1.5	<0.01	Rain	NNW	4.2
West Gate	2015/6/9 12:10	1.5	<0.01	Rain	NNW	4.6
West Gate	2015/6/9 12:20	1.5	<0.01	Rain	NNW	4.2
West Gate	2015/6/9 12:30	1.5	<0.01	Cloudy	NNW	5.3
West Gate	2015/6/9 12:40	1.6	<0.01	Cloudy	NNW	5.3
West Gate	2015/6/9 12:50	1.6	<0.01	Cloudy	NNW	4.6
West Gate	2015/6/9 13:00	1.6	<0.01	Cloudy	NNW	4.2
West Gate	2015/6/9 13:10	1.6	<0.01	Cloudy	NNW	5.2
West Gate	2015/6/9 13:20	1.6	<0.01	Cloudy	NNW	4.5
West Gate	2015/6/9 13:30	1.6	<0.01	Cloudy	NNW	4.2
West Gate	2015/6/9 13:40	1.6	<0.01	Cloudy	NNW	4.3
West Gate	2015/6/9 13:50	1.6	<0.01	Cloudy	NNW	5.0
West Gate	2015/6/9 14:00	1.6	<0.01	Cloudy	NNW	5.0
West Gate	2015/6/9 14:10	1.6	<0.01	Cloudy	NNW	4.6
West Gate	2015/6/9 14:20	1.6	<0.01	Cloudy	NNW	4.5
West Gate	2015/6/9 14:30	1.6	<0.01	Cloudy	NNW	4.9
West Gate	2015/6/9 14:40	1.6	<0.01	Cloudy	NNW	4.3
West Gate	2015/6/9 14:50	1.6	<0.01	Cloudy	NNW	2.7
West Gate	2015/6/9 15:00	1.6	<0.01	Cloudy	NNW	3.1
West Gate	2015/6/9 15:10	1.6	<0.01	Cloudy	N	2.9
West Gate	2015/6/9 15:20	1.6	<0.01	Cloudy	N	3.0
West Gate	2015/6/9 15:30	1.6	<0.01	Cloudy	N	2.5
West Gate	2015/6/9 15:40	1.6	<0.01	Cloudy	NNE	2.0
West Gate	2015/6/9 15:50	1.6	<0.01	Cloudy	N	2.0
West Gate	2015/6/9 16:00	1.6	<0.01	Cloudy	N	2.0
West Gate	2015/6/9 16:10	1.6	<0.01	Cloudy	N	1.8
West Gate	2015/6/9 16:20	1.6	<0.01	Cloudy	N	1.0
West Gate	2015/6/9 16:30	1.6	<0.01	Cloudy	NW	1.1
West Gate	2015/6/9 16:40	1.6	<0.01	Cloudy	NW	1.4
West Gate	2015/6/9 16:50	1.6	<0.01	Cloudy	NNW	1.0
West Gate	2015/6/9 17:00	1.6	<0.01	Cloudy	NNE	1.0
West Gate	2015/6/9 17:10	1.6	<0.01	Cloudy	NNE	1.1
West Gate	2015/6/9 17:20	1.6	<0.01	Cloudy	NNW	1.2
West Gate	2015/6/9 17:30	1.6	<0.01	Cloudy	N	1.5
West Gate	2015/6/9 17:40	1.6	<0.01	Cloudy	N	1.2
West Gate	2015/6/9 17:50	1.6	<0.01	Cloudy	N	1.0
West Gate	2015/6/9 18:00	1.6	<0.01	Cloudy	N	0.8
West Gate	2015/6/9 18:10	1.6	<0.01	Cloudy	NE	1.6
West Gate	2015/6/9 18:20	1.6	<0.01	Cloudy	NNE	1.9
West Gate	2015/6/9 18:30	1.6	<0.01	Cloudy	N	2.3
West Gate	2015/6/9 18:40	1.6	<0.01	Cloudy	N	1.9
West Gate	2015/6/9 18:50	1.6	<0.01	Cloudy	N	1.6
West Gate	2015/6/9 19:00	1.6	<0.01	Cloudy	N	1.8
West Gate	2015/6/9 19:10	1.6	<0.01	Cloudy	N	2.1
West Gate	2015/6/9 19:20	1.6	<0.01	Cloudy	N	2.2
West Gate	2015/6/9 19:30	1.6	<0.01	Cloudy	NNW	2.2
West Gate	2015/6/9 19:40	1.6	<0.01	Cloudy	NNW	2.1
West Gate	2015/6/9 19:50	1.6	<0.01	Cloudy	NNW	2.0
West Gate	2015/6/9 20:00	1.6	<0.01	Cloudy	NW	1.4
West Gate	2015/6/9 20:10	1.6	<0.01	Cloudy	NW	1.3
West Gate	2015/6/9 20:20	1.6	<0.01	Cloudy	NW	1.0
West Gate	2015/6/9 20:30	1.6	<0.01	Cloudy	NW	1.1
West Gate	2015/6/9 20:40	1.6	<0.01	Cloudy	WNW	1.4
West Gate	2015/6/9 20:50	1.6	<0.01	Cloudy	WNW	1.2
West Gate	2015/6/9 21:00	1.6	<0.01	Cloudy	W	1.2
West Gate	2015/6/9 21:10	1.6	<0.01	Cloudy	WSW	1.7
West Gate	2015/6/9 21:20	1.6	<0.01	Cloudy	WSW	2.3
West Gate	2015/6/9 21:30	1.6	<0.01	Cloudy	W	1.9
West Gate	2015/6/9 21:40	1.6	<0.01	Cloudy	W	1.7
West Gate	2015/6/9 21:50	1.6	<0.01	Cloudy	W	1.6
West Gate	2015/6/9 22:00	1.6	<0.01	Cloudy	-	CALM
West Gate	2015/6/9 22:10	1.6	<0.01	Cloudy	-	CALM
West Gate	2015/6/9 22:20	1.6	<0.01	Cloudy	WSW	1.0
West Gate	2015/6/9 22:30	1.6	<0.01	Cloudy	W	1.2
West Gate	2015/6/9 22:40	1.6	<0.01	Cloudy	WNW	1.6
West Gate	2015/6/9 22:50	1.6	<0.01	Cloudy	W	2.0
West Gate	2015/6/9 23:00	1.6	<0.01	Cloudy	W	1.8
West Gate	2015/6/9 23:10	1.6	<0.01	Cloudy	W	1.5
West Gate	2015/6/9 23:20	1.6	<0.01	Cloudy	-	CALM
West Gate	2015/6/9 23:30	1.6	<0.01	Cloudy	W	1.5
West Gate	2015/6/9 23:40	1.6	<0.01	Cloudy	W	1.8
West Gate	2015/6/9 23:50	1.6	<0.01	Cloudy	WNW	2.2

# Fukushima Daiichi Nuclear Power Plant

2015/6/9  
as of 23:50

周辺監視区域 : supervised outside area  
敷地境界 : site boundary

 周辺監視区域  
 敷地境界



※Reference data indicate the normal fluctuation range of airborne radiation rate.