

Fixed point Monitoring Status by Temporary Monitoring Post at Fukushima Daiichi Nuclear Power Station

Date	Radiation Dose Rate (μ Sv/h) At the Main Buiding	Radiation Dose Rate (μ Sv/h) At the Main Gate	Radiation Dose Rate (μ Sv/h) At the West Gate
2015/6/3 0:00	91	3	2
2015/6/3 0:30	91	3	2
2015/6/3 1:00	91	3	2
2015/6/3 1:30	92	3	2
2015/6/3 2:00	92	3	2
2015/6/3 2:30	91	3	2
2015/6/3 3:00	91	3	2
2015/6/3 3:30	91	3	2
2015/6/3 4:00	92	3	2
2015/6/3 4:30	91	3	2
2015/6/3 5:00	92	3	2
2015/6/3 5:30	92	3	2
2015/6/3 6:00	92	3	2
2015/6/3 6:30	92	3	2
2015/6/3 7:00	92	3	2
2015/6/3 7:30	92	3	2
2015/6/3 8:00	92	3	2
2015/6/3 8:30	92	3	2
2015/6/3 9:00	92	3	2
2015/6/3 9:30	92	3	2
2015/6/3 10:00	92	3	2
2015/6/3 10:30	92	3	2
2015/6/3 11:00	92	3	2
2015/6/3 11:30	92	3	2
2015/6/3 12:00	92	3	2
2015/6/3 12:30	92	3	2
2015/6/3 13:00	92	3	2
2015/6/3 13:30	92	3	2
2015/6/3 14:00	92	3	2
2015/6/3 14:30	92	3	2
2015/6/3 15:00	92	3	2
2015/6/3 15:30	92	3	2
2015/6/3 16:00	92	3	2
2015/6/3 16:30	92	3	2
2015/6/3 17:00	92	3	2
2015/6/3 17:30	92	3	2
2015/6/3 18:00	92	3	2
2015/6/3 18:30	92	3	2
2015/6/3 19:00	92	3	2
2015/6/3 19:30	91	3	2
2015/6/3 20:00	91	3	2
2015/6/3 20:30	91	3	2
2015/6/3 21:00	91	3	2
2015/6/3 21:30	91	3	2
2015/6/3 22:00	91	3	2
2015/6/3 22:30	91	3	2
2015/6/3 23:00	91	3	2
2015/6/3 23:30	91	3	2

Monitoring data by a monitoring car* at Fukushima Daiichi Nuclear Power Station (μ Sv/h)

* The data from monitoring car may deficit as the vehicle may change monitoring point.

*About the direction of the wind and the wind velocity,we are measuring with the weather observation meter of the 10m higher.

*“-”: the wind velocity/“CALM”:the wind direction is below 0.5m/s.



Measuring Point	Measurement Date	γ Ray	Neutron Ray	Weather	Wind Direction	Wind Velocity (m/s)
West Gate	2015/6/3 0:00	1.7	<0.01	Cloudy	SSW	1.4
West Gate	2015/6/3 0:10	1.6	<0.01	Cloudy	SW	0.8
West Gate	2015/6/3 0:20	1.7	<0.01	Cloudy	ESE	0.6
West Gate	2015/6/3 0:30	1.7	<0.01	Cloudy	ESE	0.8
West Gate	2015/6/3 0:40	1.7	<0.01	Cloudy	S	0.7
West Gate	2015/6/3 0:50	1.7	<0.01	Cloudy	SSW	1.3
West Gate	2015/6/3 1:00	1.7	<0.01	Cloudy	S	1.1
West Gate	2015/6/3 1:10	1.7	<0.01	Cloudy	S	1.1
West Gate	2015/6/3 1:20	1.7	<0.01	Cloudy	S	1.6
West Gate	2015/6/3 1:30	1.7	<0.01	Cloudy	S	1.4
West Gate	2015/6/3 1:40	1.7	<0.01	Cloudy	SSW	1.8
West Gate	2015/6/3 1:50	1.7	<0.01	Cloudy	S	1.2
West Gate	2015/6/3 2:00	1.6	<0.01	Cloudy	SW	1.3
West Gate	2015/6/3 2:10	1.7	<0.01	Cloudy	SSW	1.5
West Gate	2015/6/3 2:20	1.7	<0.01	Cloudy	SW	0.6
West Gate	2015/6/3 2:30	1.6	<0.01	Cloudy	SSE	1.3
West Gate	2015/6/3 2:40	1.7	<0.01	Cloudy	SW	1.5
West Gate	2015/6/3 2:50	1.7	<0.01	Cloudy	WSW	1.0
West Gate	2015/6/3 3:00	1.7	<0.01	Cloudy	S	0.8
West Gate	2015/6/3 3:10	1.7	<0.01	Cloudy	SE	1.0
West Gate	2015/6/3 3:20	1.7	<0.01	Cloudy	SSE	0.7
West Gate	2015/6/3 3:30	1.7	<0.01	Cloudy	S	1.1
West Gate	2015/6/3 3:40	1.7	<0.01	Cloudy	SSW	1.8
West Gate	2015/6/3 3:50	1.7	<0.01	Cloudy	SSW	1.9
West Gate	2015/6/3 4:00	1.7	<0.01	Cloudy	SW	1.9
West Gate	2015/6/3 4:10	1.6	<0.01	Cloudy	SSW	1.8
West Gate	2015/6/3 4:20	1.7	<0.01	Cloudy	SW	1.1
West Gate	2015/6/3 4:30	1.7	<0.01	Cloudy	WSW	0.9
West Gate	2015/6/3 4:40	1.7	<0.01	Cloudy	WSW	0.7
West Gate	2015/6/3 4:50	1.7	<0.01	Cloudy	NW	1.1
West Gate	2015/6/3 5:00	1.7	<0.01	Cloudy	NW	0.6
West Gate	2015/6/3 5:10	1.7	<0.01	Cloudy	-	CALM
West Gate	2015/6/3 5:20	1.7	<0.01	Cloudy	ESE	1.1
West Gate	2015/6/3 5:30	1.7	<0.01	Cloudy	ESE	0.7
West Gate	2015/6/3 5:40	1.7	<0.01	Cloudy	-	CALM
West Gate	2015/6/3 5:50	1.7	<0.01	Cloudy	W	0.9
West Gate	2015/6/3 6:00	1.7	<0.01	Cloudy	W	1.0
West Gate	2015/6/3 6:10	1.7	<0.01	Cloudy	WNW	0.9
West Gate	2015/6/3 6:20	1.7	<0.01	Cloudy	W	0.5
West Gate	2015/6/3 6:30	1.7	<0.01	Cloudy	-	CALM
West Gate	2015/6/3 6:40	1.7	<0.01	Cloudy	-	CALM
West Gate	2015/6/3 6:50	1.7	<0.01	Cloudy	-	CALM
West Gate	2015/6/3 7:00	1.7	<0.01	Cloudy	-	CALM
West Gate	2015/6/3 7:10	1.7	<0.01	Cloudy	SE	1.4
West Gate	2015/6/3 7:20	1.7	<0.01	Cloudy	SSE	2.2
West Gate	2015/6/3 7:30	1.7	<0.01	Cloudy	S	0.9
West Gate	2015/6/3 7:40	1.7	<0.01	Cloudy	S	0.8
West Gate	2015/6/3 7:50	1.7	<0.01	Cloudy	SE	1.5
West Gate	2015/6/3 8:00	1.6	<0.01	Cloudy	W	0.9
West Gate	2015/6/3 8:10	1.7	<0.01	Cloudy	WSW	0.6
West Gate	2015/6/3 8:20	1.7	<0.01	Cloudy	WNW	0.7
West Gate	2015/6/3 8:30	1.7	<0.01	Cloudy	ESE	1.0
West Gate	2015/6/3 8:40	1.7	<0.01	Cloudy	SE	1.3
West Gate	2015/6/3 8:50	1.7	<0.01	Cloudy	SSE	1.2
West Gate	2015/6/3 9:00	1.6	<0.01	Cloudy	-	CALM
West Gate	2015/6/3 9:10	1.6	<0.01	Rain	ESE	1.2
West Gate	2015/6/3 9:20	1.6	<0.01	Cloudy	ESE	1.1
West Gate	2015/6/3 9:30	1.6	<0.01	Cloudy	SE	1.3
West Gate	2015/6/3 9:40	1.7	<0.01	Cloudy	NE	0.6
West Gate	2015/6/3 9:50	1.7	<0.01	Rain	NNE	0.9
West Gate	2015/6/3 10:00	1.7	<0.01	Rain	ENE	1.3
West Gate	2015/6/3 10:10	1.7	<0.01	Cloudy	ESE	1.5
West Gate	2015/6/3 10:20	1.7	<0.01	Cloudy	SE	1.3
West Gate	2015/6/3 10:30	1.6	<0.01	Rain	ENE	0.6
West Gate	2015/6/3 10:40	1.7	<0.01	Cloudy	-	CALM
West Gate	2015/6/3 10:50	1.7	<0.01	Rain	-	CALM
West Gate	2015/6/3 11:00	1.7	<0.01	Rain	ESE	0.9
West Gate	2015/6/3 11:10	1.7	<0.01	Cloudy	ESE	1.9

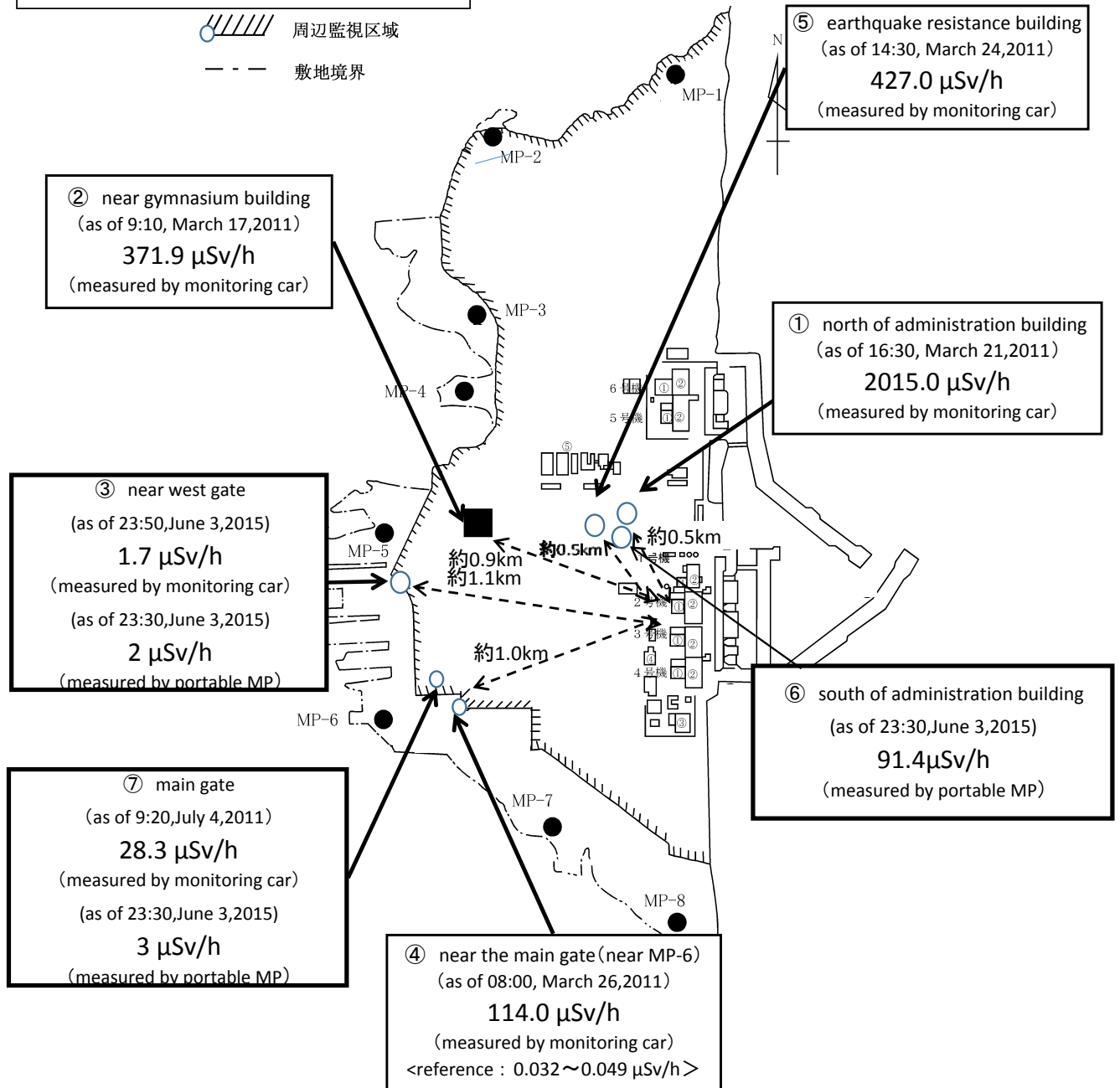
Measuring Point	Measurement Date	γ Ray	Neutron Ray	Weather	Wind Direction	Wind Velocity (m/s)
West Gate	2015/6/3 11:20	1.7	<0.01	Cloudy	SE	2.5
West Gate	2015/6/3 11:30	1.7	<0.01	Cloudy	SSE	1.6
West Gate	2015/6/3 11:40	1.6	<0.01	Cloudy	SSE	0.8
West Gate	2015/6/3 11:50	1.6	<0.01	Cloudy	SE	1.6
West Gate	2015/6/3 12:00	1.7	<0.01	Cloudy	SE	1.1
West Gate	2015/6/3 12:10	1.7	<0.01	Cloudy	ESE	1.3
West Gate	2015/6/3 12:20	1.7	<0.01	Cloudy	SE	1.5
West Gate	2015/6/3 12:30	1.6	<0.01	Cloudy	SE	1.5
West Gate	2015/6/3 12:40	1.6	<0.01	Cloudy	ESE	0.6
West Gate	2015/6/3 12:50	1.6	<0.01	Cloudy	ENE	1.5
West Gate	2015/6/3 13:00	1.6	<0.01	Cloudy	E	1.2
West Gate	2015/6/3 13:10	1.6	<0.01	Cloudy	E	1.6
West Gate	2015/6/3 13:20	1.6	<0.01	Cloudy	ESE	1.1
West Gate	2015/6/3 13:30	1.6	<0.01	Cloudy	ESE	1.5
West Gate	2015/6/3 13:40	1.6	<0.01	Rain	ESE	1.1
West Gate	2015/6/3 13:50	1.7	<0.01	Rain	NE	1.0
West Gate	2015/6/3 14:00	1.6	<0.01	Rain	NE	1.3
West Gate	2015/6/3 14:10	1.6	<0.01	Rain	NNE	1.5
West Gate	2015/6/3 14:20	1.7	<0.01	Rain	N	2.2
West Gate	2015/6/3 14:30	1.6	<0.01	Cloudy	N	2.5
West Gate	2015/6/3 14:40	1.6	<0.01	Cloudy	N	3.1
West Gate	2015/6/3 14:50	1.6	<0.01	Cloudy	N	3.3
West Gate	2015/6/3 15:00	1.6	<0.01	Cloudy	N	2.2
West Gate	2015/6/3 15:10	1.6	<0.01	Cloudy	NNE	2.6
West Gate	2015/6/3 15:20	1.6	<0.01	Cloudy	NE	2.6
West Gate	2015/6/3 15:30	1.6	<0.01	Cloudy	NNE	2.7
West Gate	2015/6/3 15:40	1.7	<0.01	Cloudy	NE	2.7
West Gate	2015/6/3 15:50	1.7	<0.01	Cloudy	NE	2.6
West Gate	2015/6/3 16:00	1.6	<0.01	Cloudy	NNE	2.1
West Gate	2015/6/3 16:10	1.7	<0.01	Cloudy	NNE	1.7
West Gate	2015/6/3 16:20	1.6	<0.01	Cloudy	NE	1.5
West Gate	2015/6/3 16:30	1.6	<0.01	Cloudy	NE	1.1
West Gate	2015/6/3 16:40	1.7	<0.01	Cloudy	NE	0.9
West Gate	2015/6/3 16:50	1.6	<0.01	Cloudy	ENE	1.6
West Gate	2015/6/3 17:00	1.7	<0.01	Cloudy	E	0.9
West Gate	2015/6/3 17:10	1.6	<0.01	Cloudy	ESE	1.3
West Gate	2015/6/3 17:20	1.6	<0.01	Cloudy	ESE	1.1
West Gate	2015/6/3 17:30	1.6	<0.01	Cloudy	ESE	1.1
West Gate	2015/6/3 17:40	1.7	<0.01	Cloudy	SE	1.4
West Gate	2015/6/3 17:50	1.7	<0.01	Cloudy	SSE	1.9
West Gate	2015/6/3 18:00	1.7	<0.01	Cloudy	SSE	1.9
West Gate	2015/6/3 18:10	1.6	<0.01	Cloudy	SSE	2.3
West Gate	2015/6/3 18:20	1.6	<0.01	Cloudy	S	2.2
West Gate	2015/6/3 18:30	1.6	<0.01	Cloudy	SW	2.1
West Gate	2015/6/3 18:40	1.7	<0.01	Cloudy	SW	2.2
West Gate	2015/6/3 18:50	1.6	<0.01	Cloudy	SSW	1.9
West Gate	2015/6/3 19:00	1.7	<0.01	Cloudy	S	2.2
West Gate	2015/6/3 19:10	1.7	<0.01	Cloudy	S	1.7
West Gate	2015/6/3 19:20	1.6	<0.01	Cloudy	SSW	0.7
West Gate	2015/6/3 19:30	1.6	<0.01	Cloudy	WSW	1.7
West Gate	2015/6/3 19:40	1.7	<0.01	Cloudy	W	4.2
West Gate	2015/6/3 19:50	1.7	<0.01	Cloudy	W	5.4
West Gate	2015/6/3 20:00	1.6	<0.01	Cloudy	W	4.4
West Gate	2015/6/3 20:10	1.6	<0.01	Cloudy	WNW	5.0
West Gate	2015/6/3 20:20	1.7	<0.01	Cloudy	WNW	5.7
West Gate	2015/6/3 20:30	1.6	<0.01	Cloudy	WNW	4.8
West Gate	2015/6/3 20:40	1.7	<0.01	Cloudy	WNW	4.9
West Gate	2015/6/3 20:50	1.6	<0.01	Cloudy	WNW	4.1
West Gate	2015/6/3 21:00	1.6	<0.01	Cloudy	WNW	2.9
West Gate	2015/6/3 21:10	1.7	<0.01	Cloudy	NNW	2.0
West Gate	2015/6/3 21:20	1.7	<0.01	Cloudy	WNW	1.4
West Gate	2015/6/3 21:30	1.7	<0.01	Cloudy	WNW	0.8
West Gate	2015/6/3 21:40	1.7	<0.01	Cloudy	NNW	1.3
West Gate	2015/6/3 21:50	1.6	<0.01	Cloudy	NW	0.8
West Gate	2015/6/3 22:00	1.7	<0.01	Cloudy	NW	0.8
West Gate	2015/6/3 22:10	1.7	<0.01	Cloudy	NW	1.3
West Gate	2015/6/3 22:20	1.7	<0.01	Cloudy	N	1.4
West Gate	2015/6/3 22:30	1.7	<0.01	Cloudy	N	1.1
West Gate	2015/6/3 22:40	1.6	<0.01	Cloudy	N	1.6
West Gate	2015/6/3 22:50	1.7	<0.01	Cloudy	NW	2.5
West Gate	2015/6/3 23:00	1.6	<0.01	Cloudy	NNW	1.7
West Gate	2015/6/3 23:10	1.6	<0.01	Cloudy	NNW	2.2
West Gate	2015/6/3 23:20	1.6	<0.01	Cloudy	NW	2.1
West Gate	2015/6/3 23:30	1.7	<0.01	Cloudy	NW	2.7
West Gate	2015/6/3 23:40	1.6	<0.01	Cloudy	NW	2.9
West Gate	2015/6/3 23:50	1.7	<0.01	Cloudy	NW	2.3

Fukushima Daiichi Nuclear Power Plant

2015/6/3
as of 23:50

周辺監視区域 : supervised outside area
敷地境界 : site boundary

 周辺監視区域
 敷地境界



※Reference data indicate the normal fluctuation range of airborne radiation rate.