

Fixed point Monitoring Status by Temporary Monitoring Post at Fukushima Daiichi Nuclear Power Station

Date	Radiation Dose Rate (μ Sv/h) At the Main Buiding	Radiation Dose Rate (μ Sv/h) At the Main Gate	Radiation Dose Rate (μ Sv/h) At the West Gate
2015/5/25 0:00	93	3	2
2015/5/25 0:30	93	3	2
2015/5/25 1:00	93	3	2
2015/5/25 1:30	93	3	2
2015/5/25 2:00	93	3	2
2015/5/25 2:30	93	3	2
2015/5/25 3:00	93	3	2
2015/5/25 3:30	94	3	2
2015/5/25 4:00	94	3	2
2015/5/25 4:30	94	3	2
2015/5/25 5:00	94	3	2
2015/5/25 5:30	94	3	2
2015/5/25 6:00	94	3	2
2015/5/25 6:30	94	3	2
2015/5/25 7:00	94	3	2
2015/5/25 7:30	94	3	2
2015/5/25 8:00	94	3	2
2015/5/25 8:30	94	3	2
2015/5/25 9:00	95	3	2
2015/5/25 9:30	95	3	2
2015/5/25 10:00	95	3	2
2015/5/25 10:30	95	3	2
2015/5/25 11:00	95	3	2
2015/5/25 11:30	95	3	2
2015/5/25 12:00	95	3	2
2015/5/25 12:30	95	3	2
2015/5/25 13:00	95	3	2
2015/5/25 13:30	95	3	2
2015/5/25 14:00	95	3	2
2015/5/25 14:30	95	3	2
2015/5/25 15:00	94	3	2
2015/5/25 15:30	94	3	2
2015/5/25 16:00	94	3	2
2015/5/25 16:30	94	3	2
2015/5/25 17:00	94	3	2
2015/5/25 17:30	93	3	2
2015/5/25 18:00	93	3	2
2015/5/25 18:30	93	3	2
2015/5/25 19:00	93	3	2
2015/5/25 19:30	93	3	2
2015/5/25 20:00	93	3	2
2015/5/25 20:30	93	3	2
2015/5/25 21:00	93	3	2
2015/5/25 21:30	93	3	2
2015/5/25 22:00	93	3	2
2015/5/25 22:30	93	3	2
2015/5/25 23:00	93	3	2
2015/5/25 23:30	93	3	2

Monitoring data by a monitoring car* at Fukushima Daiichi Nuclear Power Station (μ Sv/h)

* The data from monitoring car may deficit as the vehicle may change monitoring point.

*About the direction of the wind and the wind velocity,we are measuring with the weather observation meter of the 10m higher.

*“-”: the wind velocity/“CALM”:the wind direction is below 0.5m/s.

Measuring Point	Measurement Date	γ Ray	Neutron Ray	Weather	Wind Direction	Wind Velocity (m/s)
West Gate	2015/5/25 0:00	1.7	<0.01	Fine	-	CALM
West Gate	2015/5/25 0:10	1.7	<0.01	Fine	N	1.2
West Gate	2015/5/25 0:20	1.7	<0.01	Fine	NNW	1.2
West Gate	2015/5/25 0:30	1.7	<0.01	Fine	NW	1.4
West Gate	2015/5/25 0:40	1.7	<0.01	Fine	WNW	1.7
West Gate	2015/5/25 0:50	1.7	<0.01	Fine	WNW	2.1
West Gate	2015/5/25 1:00	1.7	<0.01	Fine	NW	1.3
West Gate	2015/5/25 1:10	1.7	<0.01	Fine	NNW	1.4
West Gate	2015/5/25 1:20	1.7	<0.01	Fine	NNW	1.6
West Gate	2015/5/25 1:30	1.7	<0.01	Fine	NNW	1.2
West Gate	2015/5/25 1:40	1.7	<0.01	Fine	NNW	0.8
West Gate	2015/5/25 1:50	1.7	<0.01	Fine	NW	1.4
West Gate	2015/5/25 2:00	1.7	<0.01	Fine	NW	2.3
West Gate	2015/5/25 2:10	1.7	<0.01	Fine	NW	2.2
West Gate	2015/5/25 2:20	1.7	<0.01	Fine	NW	2.0
West Gate	2015/5/25 2:30	1.7	<0.01	Fine	NW	1.7
West Gate	2015/5/25 2:40	1.7	<0.01	Fine	NNW	1.9
West Gate	2015/5/25 2:50	1.7	<0.01	Fine	NNW	2.9
West Gate	2015/5/25 3:00	1.7	<0.01	Fine	NNW	3.0
West Gate	2015/5/25 3:10	1.7	<0.01	Fine	NNW	2.5
West Gate	2015/5/25 3:20	1.7	<0.01	Fine	NNW	2.7
West Gate	2015/5/25 3:30	1.7	<0.01	Fine	NNW	3.0
West Gate	2015/5/25 3:40	1.7	<0.01	Fine	NNW	2.9
West Gate	2015/5/25 3:50	1.7	<0.01	Fine	NNW	2.7
West Gate	2015/5/25 4:00	1.7	<0.01	Fine	NNW	3.0
West Gate	2015/5/25 4:10	1.7	<0.01	Fine	NNW	3.1
West Gate	2015/5/25 4:20	1.7	<0.01	Fine	NNW	2.7
West Gate	2015/5/25 4:30	1.7	<0.01	Fine	NNW	2.7
West Gate	2015/5/25 4:40	1.7	<0.01	Fine	NW	2.2
West Gate	2015/5/25 4:50	1.7	<0.01	Fine	NW	1.8
West Gate	2015/5/25 5:00	1.7	<0.01	Fine	NNW	2.5
West Gate	2015/5/25 5:10	1.7	<0.01	Fine	NNW	2.2
West Gate	2015/5/25 5:20	1.7	<0.01	Fine	NNW	2.1
West Gate	2015/5/25 5:30	1.7	<0.01	Fine	NNW	2.5
West Gate	2015/5/25 5:40	1.7	<0.01	Fine	NNW	1.7
West Gate	2015/5/25 5:50	1.7	<0.01	Fine	NW	1.3
West Gate	2015/5/25 6:00	1.7	<0.01	Fine	NW	1.3
West Gate	2015/5/25 6:10	1.6	<0.01	Fine	NNW	1.8
West Gate	2015/5/25 6:20	1.7	<0.01	Fine	NNW	2.2
West Gate	2015/5/25 6:30	1.7	<0.01	Fine	NNW	2.6
West Gate	2015/5/25 6:40	1.6	<0.01	Fine	N	2.9
West Gate	2015/5/25 6:50	1.7	<0.01	Fine	NNE	2.9
West Gate	2015/5/25 7:00	1.7	<0.01	Fine	NNE	3.0
West Gate	2015/5/25 7:10	1.7	<0.01	Fine	NNE	3.2
West Gate	2015/5/25 7:20	1.7	<0.01	Fine	NNE	4.1
West Gate	2015/5/25 7:30	1.7	<0.01	Fine	NNE	3.5
West Gate	2015/5/25 7:40	1.7	<0.01	Fine	NNE	3.9
West Gate	2015/5/25 7:50	1.7	<0.01	Fine	NNE	4.2
West Gate	2015/5/25 8:00	1.7	<0.01	Fine	NNE	3.8
West Gate	2015/5/25 8:10	1.6	<0.01	Fine	NNE	3.7
West Gate	2015/5/25 8:20	1.7	<0.01	Fine	NE	3.9
West Gate	2015/5/25 8:30	1.7	<0.01	Fine	NNE	4.3
West Gate	2015/5/25 8:40	1.7	<0.01	Fine	NNE	4.2
West Gate	2015/5/25 8:50	1.6	<0.01	Fine	NNE	4.2
West Gate	2015/5/25 9:00	1.7	<0.01	Fine	NNE	4.3
West Gate	2015/5/25 9:10	1.7	<0.01	Fine	NNE	4.2
West Gate	2015/5/25 9:20	1.6	<0.01	Fine	NNE	3.9
West Gate	2015/5/25 9:30	1.7	<0.01	Fine	NNE	4.6
West Gate	2015/5/25 9:40	1.7	<0.01	Fine	NNE	4.9
West Gate	2015/5/25 9:50	1.7	<0.01	Fine	NNE	4.7
West Gate	2015/5/25 10:00	1.7	<0.01	Fine	NNE	4.4
West Gate	2015/5/25 10:10	1.7	<0.01	Fine	NNE	4.7
West Gate	2015/5/25 10:20	1.7	<0.01	Fine	NNE	4.4
West Gate	2015/5/25 10:30	1.7	<0.01	Fine	NNE	4.4
West Gate	2015/5/25 10:40	1.7	<0.01	Fine	NNE	4.7
West Gate	2015/5/25 10:50	1.7	<0.01	Fine	NNE	4.5
West Gate	2015/5/25 11:00	1.7	<0.01	Fine	NNE	4.4
West Gate	2015/5/25 11:10	1.7	<0.01	Fine	NNE	4.2
West Gate	2015/5/25 11:20	1.7	<0.01	Fine	NNE	4.8



Measuring Point	Measurement Date	γ Ray	Neutron Ray	Weather	Wind Direction	Wind Velocity (m/s)
West Gate	2015/5/25 11:30	1.7	<0.01	Fine	NNE	4.2
West Gate	2015/5/25 11:40	1.7	<0.01	Fine	NNE	4.5
West Gate	2015/5/25 11:50	1.7	<0.01	Fine	NE	4.3
West Gate	2015/5/25 12:00	1.7	<0.01	Fine	NNE	3.9
West Gate	2015/5/25 12:10	1.7	<0.01	Fine	NNE	4.1
West Gate	2015/5/25 12:20	1.7	<0.01	Fine	NNE	4.3
West Gate	2015/5/25 12:30	1.7	<0.01	Fine	NNE	4.2
West Gate	2015/5/25 12:40	1.7	<0.01	Fine	NNE	4.0
West Gate	2015/5/25 12:50	1.7	<0.01	Fine	NE	4.2
West Gate	2015/5/25 13:00	1.7	<0.01	Fine	NNE	4.4
West Gate	2015/5/25 13:10	1.7	<0.01	Fine	NNE	3.4
West Gate	2015/5/25 13:20	1.7	<0.01	Fine	NNE	3.9
West Gate	2015/5/25 13:30	1.7	<0.01	Fine	NNE	3.9
West Gate	2015/5/25 13:40	1.7	<0.01	Fine	NNE	3.4
West Gate	2015/5/25 13:50	1.7	<0.01	Fine	NNE	2.9
West Gate	2015/5/25 14:00	1.7	<0.01	Fine	NNE	2.7
West Gate	2015/5/25 14:10	1.7	<0.01	Cloudy	NNE	2.9
West Gate	2015/5/25 14:20	1.7	<0.01	Cloudy	NNE	2.5
West Gate	2015/5/25 14:30	1.7	<0.01	Cloudy	NNE	2.5
West Gate	2015/5/25 14:40	1.7	<0.01	Cloudy	NNE	2.7
West Gate	2015/5/25 14:50	1.7	<0.01	Cloudy	NE	1.9
West Gate	2015/5/25 15:00	1.7	<0.01	Cloudy	NE	2.2
West Gate	2015/5/25 15:10	1.7	<0.01	Cloudy	NE	2.7
West Gate	2015/5/25 15:20	1.7	<0.01	Cloudy	NE	2.6
West Gate	2015/5/25 15:30	1.7	<0.01	Cloudy	NE	2.5
West Gate	2015/5/25 15:40	1.7	<0.01	Cloudy	NE	2.3
West Gate	2015/5/25 15:50	1.7	<0.01	Cloudy	NNE	2.2
West Gate	2015/5/25 16:00	1.7	<0.01	Rain	NNE	2.0
West Gate	2015/5/25 16:10	1.7	<0.01	Cloudy	NNE	1.9
West Gate	2015/5/25 16:20	1.7	<0.01	Cloudy	NE	1.5
West Gate	2015/5/25 16:30	1.7	<0.01	Cloudy	NNE	2.2
West Gate	2015/5/25 16:40	1.7	<0.01	Cloudy	NE	1.5
West Gate	2015/5/25 16:50	1.7	<0.01	Cloudy	NE	1.2
West Gate	2015/5/25 17:00	1.7	<0.01	Cloudy	NE	1.4
West Gate	2015/5/25 17:10	1.7	<0.01	Cloudy	NNE	1.6
West Gate	2015/5/25 17:20	1.7	<0.01	Cloudy	NE	1.4
West Gate	2015/5/25 17:30	1.7	<0.01	Cloudy	NNE	1.6
West Gate	2015/5/25 17:40	1.7	<0.01	Cloudy	NNE	1.9
West Gate	2015/5/25 17:50	1.7	<0.01	Cloudy	NNE	1.0
West Gate	2015/5/25 18:00	1.7	<0.01	Cloudy	NE	1.5
West Gate	2015/5/25 18:10	1.7	<0.01	Cloudy	NE	1.5
West Gate	2015/5/25 18:20	1.7	<0.01	Cloudy	N	1.0
West Gate	2015/5/25 18:30	1.7	<0.01	Cloudy	NNE	1.7
West Gate	2015/5/25 18:40	1.7	<0.01	Rain	NNE	1.0
West Gate	2015/5/25 18:50	1.7	<0.01	Cloudy	N	1.1
West Gate	2015/5/25 19:00	1.7	<0.01	Cloudy	N	1.4
West Gate	2015/5/25 19:10	1.7	<0.01	Cloudy	N	2.0
West Gate	2015/5/25 19:20	1.7	<0.01	Cloudy	N	1.5
West Gate	2015/5/25 19:30	1.7	<0.01	Cloudy	N	1.3
West Gate	2015/5/25 19:40	1.7	<0.01	Cloudy	NNW	1.1
West Gate	2015/5/25 19:50	1.7	<0.01	Cloudy	NNW	0.9
West Gate	2015/5/25 20:00	1.7	<0.01	Cloudy	NNW	1.1
West Gate	2015/5/25 20:10	1.7	<0.01	Cloudy	NNW	1.1
West Gate	2015/5/25 20:20	1.7	<0.01	Cloudy	NNW	1.1
West Gate	2015/5/25 20:30	1.7	<0.01	Cloudy	NNW	1.3
West Gate	2015/5/25 20:40	1.7	<0.01	Cloudy	NNW	1.0
West Gate	2015/5/25 20:50	1.7	<0.01	Cloudy	WNW	1.0
West Gate	2015/5/25 21:00	1.7	<0.01	Cloudy	NNW	0.9
West Gate	2015/5/25 21:10	1.7	<0.01	Cloudy	NNW	0.7
West Gate	2015/5/25 21:20	1.7	<0.01	Cloudy	N	1.0
West Gate	2015/5/25 21:30	1.7	<0.01	Cloudy	NNW	0.9
West Gate	2015/5/25 21:40	1.7	<0.01	Cloudy	N	1.3
West Gate	2015/5/25 21:50	1.7	<0.01	Cloudy	N	1.2
West Gate	2015/5/25 22:00	1.7	<0.01	Cloudy	N	1.9
West Gate	2015/5/25 22:10	1.7	<0.01	Cloudy	-	CALM
West Gate	2015/5/25 22:20	1.7	<0.01	Cloudy	NNW	1.1
West Gate	2015/5/25 22:30	1.7	<0.01	Cloudy	N	1.6
West Gate	2015/5/25 22:40	1.7	<0.01	Cloudy	NW	1.0
West Gate	2015/5/25 22:50	1.7	<0.01	Cloudy	NW	0.7
West Gate	2015/5/25 23:00	1.7	<0.01	Cloudy	NW	0.9
West Gate	2015/5/25 23:10	1.7	<0.01	Cloudy	N	0.8
West Gate	2015/5/25 23:20	1.7	<0.01	Cloudy	N	1.4
West Gate	2015/5/25 23:30	1.7	<0.01	Cloudy	N	1.5
West Gate	2015/5/25 23:40	1.7	<0.01	Cloudy	N	1.3
West Gate	2015/5/25 23:50	1.7	<0.01	Cloudy	N	1.9

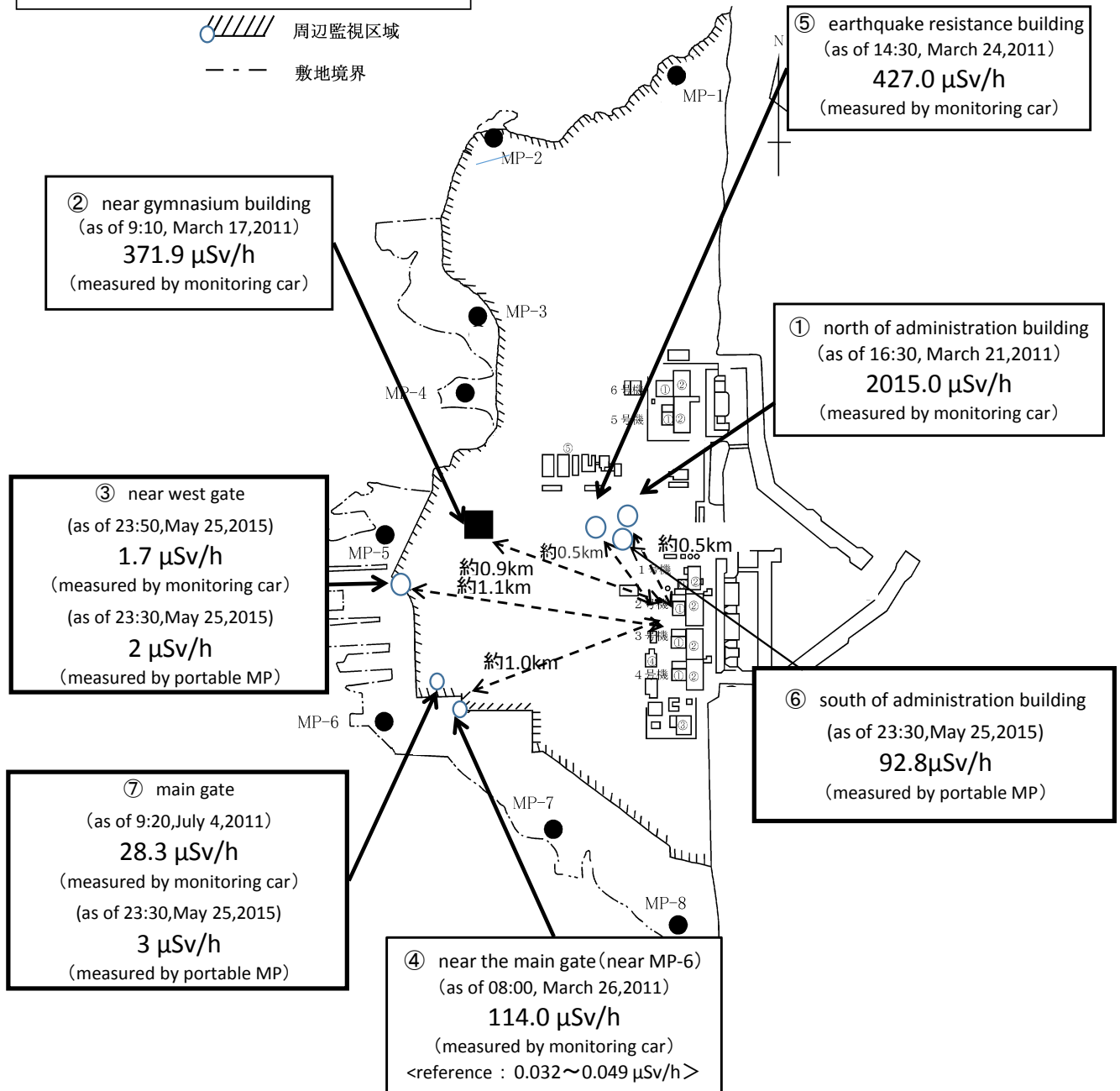
Fukushima Daiichi Nuclear Power Plant

2015/5/25

周辺監視区域: supervised outside area
敷地境界: site boundary

as of 23:50

 周辺監視区域
 敷地境界



※Reference data indicate the normal fluctuation range of airborne radiation rate.