

Fixed point Monitoring Status by Temporary Monitoring Post at Fukushima Daiichi Nuclear Power Station

Date	Radiation Dose Rate (μ Sv/h) At the Main Buiding	Radiation Dose Rate (μ Sv/h) At the Main Gate	Radiation Dose Rate (μ Sv/h) At the West Gate
2015/5/24 0:00	93	3	2
2015/5/24 0:30	93	3	2
2015/5/24 1:00	93	3	2
2015/5/24 1:30	93	3	2
2015/5/24 2:00	93	3	2
2015/5/24 2:30	93	3	2
2015/5/24 3:00	93	3	2
2015/5/24 3:30	93	3	2
2015/5/24 4:00	93	3	2
2015/5/24 4:30	94	3	2
2015/5/24 5:00	94	3	2
2015/5/24 5:30	94	3	2
2015/5/24 6:00	94	3	2
2015/5/24 6:30	94	3	2
2015/5/24 7:00	94	3	2
2015/5/24 7:30	94	3	2
2015/5/24 8:00	94	3	2
2015/5/24 8:30	94	3	2
2015/5/24 9:00	94	3	2
2015/5/24 9:30	94	3	2
2015/5/24 10:00	95	3	2
2015/5/24 10:30	95	3	2
2015/5/24 11:00	95	3	2
2015/5/24 11:30	95	3	2
2015/5/24 12:00	95	3	2
2015/5/24 12:30	95	3	2
2015/5/24 13:00	95	3	2
2015/5/24 13:30	94	3	2
2015/5/24 14:00	95	3	2
2015/5/24 14:30	94	3	2
2015/5/24 15:00	94	3	2
2015/5/24 15:30	94	3	2
2015/5/24 16:00	94	3	2
2015/5/24 16:30	94	3	2
2015/5/24 17:00	94	3	2
2015/5/24 17:30	93	3	2
2015/5/24 18:00	93	3	2
2015/5/24 18:30	93	3	2
2015/5/24 19:00	93	3	2
2015/5/24 19:30	93	3	2
2015/5/24 20:00	93	3	2
2015/5/24 20:30	93	3	2
2015/5/24 21:00	93	3	2
2015/5/24 21:30	93	3	2
2015/5/24 22:00	93	3	2
2015/5/24 22:30	93	3	2
2015/5/24 23:00	93	3	2
2015/5/24 23:30	93	3	2

Monitoring data by a monitoring car* at Fukushima Daiichi Nuclear Power Station (μ Sv/h)

* The data from monitoring car may deficit as the vehicle may change monitoring point.

*About the direction of the wind and the wind velocity,we are measuring with the weather observation meter of the 10m higher.

*“-”: the wind velocity/“CALM”:the wind direction is below 0.5m/s.

Measuring Point	Measurement Date	γ Ray	Neutron Ray	Weather	Wind Direction	Wind Velocity (m/s)
West Gate	2015/5/24 0:00	1.7	<0.01	Cloudy	NNW	0.8
West Gate	2015/5/24 0:10	1.7	<0.01	Cloudy	N	1.1
West Gate	2015/5/24 0:20	1.7	<0.01	Cloudy	NNW	0.9
West Gate	2015/5/24 0:30	1.7	<0.01	Cloudy	N	0.6
West Gate	2015/5/24 0:40	1.7	<0.01	Cloudy	-	CALM
West Gate	2015/5/24 0:50	1.7	<0.01	Cloudy	SW	0.6
West Gate	2015/5/24 1:00	1.7	<0.01	Cloudy	W	1.0
West Gate	2015/5/24 1:10	1.7	<0.01	Cloudy	WNW	1.8
West Gate	2015/5/24 1:20	1.7	<0.01	Cloudy	WNW	1.7
West Gate	2015/5/24 1:30	1.7	<0.01	Cloudy	WNW	2.2
West Gate	2015/5/24 1:40	1.7	<0.01	Cloudy	NW	1.8
West Gate	2015/5/24 1:50	1.7	<0.01	Cloudy	WNW	2.2
West Gate	2015/5/24 2:00	1.7	<0.01	Cloudy	NW	1.6
West Gate	2015/5/24 2:10	1.7	<0.01	Cloudy	WNW	2.1
West Gate	2015/5/24 2:20	1.7	<0.01	Cloudy	WNW	2.0
West Gate	2015/5/24 2:30	1.7	<0.01	Cloudy	NW	1.5
West Gate	2015/5/24 2:40	1.7	<0.01	Cloudy	NW	1.2
West Gate	2015/5/24 2:50	1.7	<0.01	Cloudy	WNW	1.9
West Gate	2015/5/24 3:00	1.7	<0.01	Cloudy	WNW	1.8
West Gate	2015/5/24 3:10	1.7	<0.01	Cloudy	WNW	2.3
West Gate	2015/5/24 3:20	1.7	<0.01	Cloudy	NW	1.3
West Gate	2015/5/24 3:30	1.7	<0.01	Cloudy	NW	1.4
West Gate	2015/5/24 3:40	1.7	<0.01	Cloudy	WNW	1.4
West Gate	2015/5/24 3:50	1.7	<0.01	Cloudy	WNW	1.6
West Gate	2015/5/24 4:00	1.7	<0.01	Cloudy	WNW	1.5
West Gate	2015/5/24 4:10	1.7	<0.01	Cloudy	WNW	1.5
West Gate	2015/5/24 4:20	1.7	<0.01	Cloudy	WNW	1.4
West Gate	2015/5/24 4:30	1.7	<0.01	Cloudy	W	1.7
West Gate	2015/5/24 4:40	1.7	<0.01	Cloudy	W	1.4
West Gate	2015/5/24 4:50	1.7	<0.01	Cloudy	W	1.5
West Gate	2015/5/24 5:00	1.7	<0.01	Cloudy	W	0.8
West Gate	2015/5/24 5:10	1.7	<0.01	Cloudy	W	0.7
West Gate	2015/5/24 5:20	1.7	<0.01	Cloudy	WSW	0.8
West Gate	2015/5/24 5:30	1.7	<0.01	Cloudy	SW	1.4
West Gate	2015/5/24 5:40	1.7	<0.01	Cloudy	SSW	1.6
West Gate	2015/5/24 5:50	1.7	<0.01	Cloudy	SSW	1.3
West Gate	2015/5/24 6:00	1.7	<0.01	Cloudy	-	CALM
West Gate	2015/5/24 6:10	1.7	<0.01	Cloudy	NNE	0.6
West Gate	2015/5/24 6:20	1.7	<0.01	Cloudy	-	CALM
West Gate	2015/5/24 6:30	1.7	<0.01	Cloudy	SE	0.6
West Gate	2015/5/24 6:40	1.7	<0.01	Cloudy	SE	1.0
West Gate	2015/5/24 6:50	1.7	<0.01	Cloudy	-	CALM
West Gate	2015/5/24 7:00	1.7	<0.01	Cloudy	-	CALM
West Gate	2015/5/24 7:10	1.7	<0.01	Cloudy	N	1.4
West Gate	2015/5/24 7:20	1.7	<0.01	Cloudy	NNE	1.4
West Gate	2015/5/24 7:30	1.7	<0.01	Cloudy	NNW	2.0
West Gate	2015/5/24 7:40	1.7	<0.01	Cloudy	NNW	2.3
West Gate	2015/5/24 7:50	1.7	<0.01	Cloudy	N	1.5
West Gate	2015/5/24 8:00	1.7	<0.01	Cloudy	NNE	1.4
West Gate	2015/5/24 8:10	1.7	<0.01	Cloudy	NNW	1.0
West Gate	2015/5/24 8:20	1.7	<0.01	Cloudy	NNW	1.4
West Gate	2015/5/24 8:30	1.7	<0.01	Cloudy	NNW	1.7
West Gate	2015/5/24 8:40	1.7	<0.01	Cloudy	N	2.4
West Gate	2015/5/24 8:50	1.7	<0.01	Cloudy	N	1.0
West Gate	2015/5/24 9:00	1.7	<0.01	Cloudy	NE	1.5
West Gate	2015/5/24 9:10	1.6	<0.01	Fine	ENE	2.3
West Gate	2015/5/24 9:20	1.7	<0.01	Fine	ENE	2.1
West Gate	2015/5/24 9:30	1.6	<0.01	Fine	ENE	1.7
West Gate	2015/5/24 9:40	1.6	<0.01	Fine	ENE	2.0
West Gate	2015/5/24 9:50	1.6	<0.01	Fine	ENE	2.3
West Gate	2015/5/24 10:00	1.7	<0.01	Fine	E	2.1
West Gate	2015/5/24 10:10	1.7	<0.01	Fine	E	1.9
West Gate	2015/5/24 10:20	1.7	<0.01	Fine	ESE	2.0
West Gate	2015/5/24 10:30	1.7	<0.01	Fine	SE	2.3
West Gate	2015/5/24 10:40	1.7	<0.01	Fine	SE	2.1
West Gate	2015/5/24 10:50	1.7	<0.01	Fine	ESE	2.9
West Gate	2015/5/24 11:00	1.7	<0.01	Fine	ESE	2.9
West Gate	2015/5/24 11:10	1.7	<0.01	Fine	SE	2.4



Measuring Point	Measurement Date	γ Ray	Neutron Ray	Weather	Wind Direction	Wind Velocity (m/s)
West Gate	2015/5/24 11:20	1.7	<0.01	Fine	SE	3.1
West Gate	2015/5/24 11:30	1.7	<0.01	Fine	SE	2.8
West Gate	2015/5/24 11:40	1.7	<0.01	Fine	SSE	2.9
West Gate	2015/5/24 11:50	1.7	<0.01	Fine	SE	3.2
West Gate	2015/5/24 12:00	1.7	<0.01	Fine	SSE	3.0
West Gate	2015/5/24 12:10	1.7	<0.01	Fine	SSE	2.8
West Gate	2015/5/24 12:20	1.7	<0.01	Fine	SSE	2.6
West Gate	2015/5/24 12:30	1.7	<0.01	Fine	SSE	2.4
West Gate	2015/5/24 12:40	1.7	<0.01	Fine	SE	2.7
West Gate	2015/5/24 12:50	1.7	<0.01	Fine	SE	2.7
West Gate	2015/5/24 13:00	1.7	<0.01	Fine	SE	2.6
West Gate	2015/5/24 13:10	1.7	<0.01	Fine	SE	2.6
West Gate	2015/5/24 13:20	1.7	<0.01	Fine	SSE	3.6
West Gate	2015/5/24 13:30	1.7	<0.01	Fine	SSE	3.0
West Gate	2015/5/24 13:40	1.7	<0.01	Fine	SE	3.2
West Gate	2015/5/24 13:50	1.7	<0.01	Fine	SE	3.0
West Gate	2015/5/24 14:00	1.7	<0.01	Fine	SE	2.9
West Gate	2015/5/24 14:10	1.7	<0.01	Fine	SE	2.5
West Gate	2015/5/24 14:20	1.7	<0.01	Fine	SE	2.4
West Gate	2015/5/24 14:30	1.7	<0.01	Fine	SE	2.6
West Gate	2015/5/24 14:40	1.7	<0.01	Fine	SE	2.5
West Gate	2015/5/24 14:50	1.7	<0.01	Fine	SE	2.6
West Gate	2015/5/24 15:00	1.7	<0.01	Fine	SE	3.0
West Gate	2015/5/24 15:10	1.7	<0.01	Fine	SSE	3.0
West Gate	2015/5/24 15:20	1.7	<0.01	Fine	SSE	2.7
West Gate	2015/5/24 15:30	1.7	<0.01	Fine	SSE	2.7
West Gate	2015/5/24 15:40	1.7	<0.01	Fine	SSE	2.5
West Gate	2015/5/24 15:50	1.7	<0.01	Fine	SSE	2.4
West Gate	2015/5/24 16:00	1.7	<0.01	Fine	SSE	2.5
West Gate	2015/5/24 16:10	1.7	<0.01	Fine	SSE	2.3
West Gate	2015/5/24 16:20	1.7	<0.01	Fine	SSE	2.3
West Gate	2015/5/24 16:30	1.7	<0.01	Fine	SSE	2.3
West Gate	2015/5/24 16:40	1.7	<0.01	Fine	SE	1.8
West Gate	2015/5/24 16:50	1.7	<0.01	Fine	SSE	2.2
West Gate	2015/5/24 17:00	1.7	<0.01	Fine	SSE	2.1
West Gate	2015/5/24 17:10	1.7	<0.01	Fine	SE	1.7
West Gate	2015/5/24 17:20	1.7	<0.01	Fine	SE	1.7
West Gate	2015/5/24 17:30	1.7	<0.01	Fine	SE	1.6
West Gate	2015/5/24 17:40	1.7	<0.01	Fine	SSE	1.8
West Gate	2015/5/24 17:50	1.7	<0.01	Fine	SSE	2.1
West Gate	2015/5/24 18:00	1.7	<0.01	Fine	S	1.9
West Gate	2015/5/24 18:10	1.7	<0.01	Fine	S	2.1
West Gate	2015/5/24 18:20	1.7	<0.01	Fine	SSE	2.1
West Gate	2015/5/24 18:30	1.7	<0.01	Fine	S	2.6
West Gate	2015/5/24 18:40	1.7	<0.01	Fine	S	2.5
West Gate	2015/5/24 18:50	1.7	<0.01	Fine	SSW	3.1
West Gate	2015/5/24 19:00	1.7	<0.01	Fine	SSW	2.6
West Gate	2015/5/24 19:10	1.7	<0.01	Fine	S	2.3
West Gate	2015/5/24 19:20	1.7	<0.01	Fine	S	2.6
West Gate	2015/5/24 19:30	1.7	<0.01	Fine	S	2.2
West Gate	2015/5/24 19:40	1.6	<0.01	Fine	SSW	2.0
West Gate	2015/5/24 19:50	1.7	<0.01	Fine	SSW	1.9
West Gate	2015/5/24 20:00	1.7	<0.01	Fine	SSW	1.7
West Gate	2015/5/24 20:10	1.7	<0.01	Fine	S	1.4
West Gate	2015/5/24 20:20	1.7	<0.01	Fine	SSW	1.4
West Gate	2015/5/24 20:30	1.7	<0.01	Fine	SSW	2.1
West Gate	2015/5/24 20:40	1.7	<0.01	Fine	SSW	1.7
West Gate	2015/5/24 20:50	1.6	<0.01	Fine	SW	1.5
West Gate	2015/5/24 21:00	1.7	<0.01	Fine	S	1.6
West Gate	2015/5/24 21:10	1.7	<0.01	Fine	S	1.8
West Gate	2015/5/24 21:20	1.7	<0.01	Fine	SSW	1.6
West Gate	2015/5/24 21:30	1.7	<0.01	Fine	SSW	1.0
West Gate	2015/5/24 21:40	1.7	<0.01	Fine	SW	0.9
West Gate	2015/5/24 21:50	1.7	<0.01	Fine	W	0.6
West Gate	2015/5/24 22:00	1.7	<0.01	Fine	W	0.7
West Gate	2015/5/24 22:10	1.7	<0.01	Fine	WSW	0.5
West Gate	2015/5/24 22:20	1.7	<0.01	Fine	WSW	0.6
West Gate	2015/5/24 22:30	1.7	<0.01	Fine	WSW	0.6
West Gate	2015/5/24 22:40	1.7	<0.01	Fine	-	CALM
West Gate	2015/5/24 22:50	1.7	<0.01	Fine	-	CALM
West Gate	2015/5/24 23:00	1.7	<0.01	Fine	SSW	0.6
West Gate	2015/5/24 23:10	1.7	<0.01	Fine	-	CALM
West Gate	2015/5/24 23:20	1.7	<0.01	Fine	S	0.6
West Gate	2015/5/24 23:30	1.7	<0.01	Fine	SW	1.0
West Gate	2015/5/24 23:40	1.7	<0.01	Fine	WSW	0.8
West Gate	2015/5/24 23:50	1.7	<0.01	Fine	W	1.1

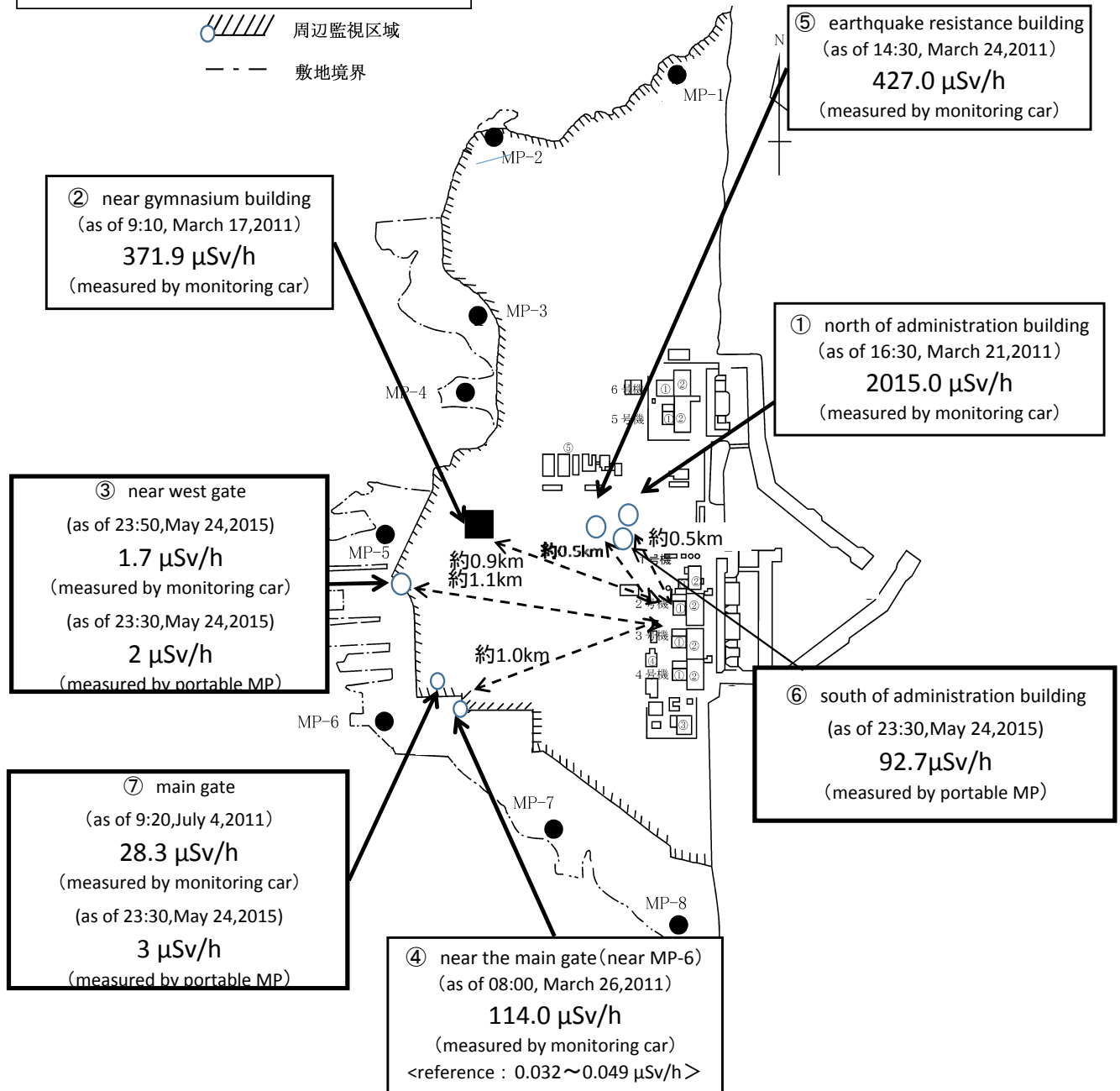
Fukushima Daiichi Nuclear Power Plant

2015/5/24

周辺監視区域 : supervised outside area
敷地境界 : site boundary

as of 23:50

 周辺監視区域
 敷地境界



※Reference data indicate the normal fluctuation range of airborne radiation rate.