

Fixed point Monitoring Status by Temporary Monitoring Post at Fukushima Daiichi Nuclear Power Station

Date	Radiation Dose Rate (μ Sv/h) At the Main Buiding	Radiation Dose Rate (μ Sv/h) At the Main Gate	Radiation Dose Rate (μ Sv/h) At the West Gate
2015/5/19 0:00	94	3	2
2015/5/19 0:30	93	3	2
2015/5/19 1:00	92	3	2
2015/5/19 1:30	91	3	2
2015/5/19 2:00	90	3	2
2015/5/19 2:30	90	3	2
2015/5/19 3:00	90	3	2
2015/5/19 3:30	90	3	2
2015/5/19 4:00	90	3	2
2015/5/19 4:30	89	3	2
2015/5/19 5:00	89	3	2
2015/5/19 5:30	89	3	2
2015/5/19 6:00	89	3	2
2015/5/19 6:30	89	3	2
2015/5/19 7:00	89	3	2
2015/5/19 7:30	90	3	2
2015/5/19 8:00	90	3	2
2015/5/19 8:30	90	3	2
2015/5/19 9:00	90	3	2
2015/5/19 9:30	90	3	2
2015/5/19 10:00	91	3	2
2015/5/19 10:30	91	3	2
2015/5/19 11:00	91	3	2
2015/5/19 11:30	91	3	2
2015/5/19 12:00	91	3	2
2015/5/19 12:30	91	3	2
2015/5/19 13:00	91	3	2
2015/5/19 13:30	91	3	2
2015/5/19 14:00	91	3	2
2015/5/19 14:30	91	3	2
2015/5/19 15:00	91	3	2
2015/5/19 15:30	91	3	2
2015/5/19 16:00	91	3	2
2015/5/19 16:30	91	3	2
2015/5/19 17:00	91	3	2
2015/5/19 17:30	91	3	2
2015/5/19 18:00	91	3	2
2015/5/19 18:30	91	3	2
2015/5/19 19:00	91	3	2
2015/5/19 19:30	91	3	2
2015/5/19 20:00	92	3	2
2015/5/19 20:30	92	3	2
2015/5/19 21:00	91	3	2
2015/5/19 21:30	91	3	2
2015/5/19 22:00	92	3	2
2015/5/19 22:30	91	3	2
2015/5/19 23:00	91	3	2
2015/5/19 23:30	91	3	2

Monitoring data by a monitoring car* at Fukushima Daiichi Nuclear Power Station (μ Sv/h)

* The data from monitoring car may deficit as the vehicle may change monitoring point.

*About the direction of the wind and the wind velocity,we are measuring with the weather observation meter of the 10m higher.

*“-”: the wind velocity/“CALM”:the wind direction is below 0.5m/s.

Measuring Point	Measurement Date	γ Ray	Neutron Ray	Weather	Wind Direction	Wind Velocity (m/s)
West Gate	2015/5/19 0:00	1.7	<0.01	Rain	SSE	1.2
West Gate	2015/5/19 0:10	1.7	<0.01	Rain	SSE	1.1
West Gate	2015/5/19 0:20	1.7	<0.01	Rain	-	CALM
West Gate	2015/5/19 0:30	1.7	<0.01	Rain	ENE	0.8
West Gate	2015/5/19 0:40	1.7	<0.01	Rain	-	CALM
West Gate	2015/5/19 0:50	1.7	<0.01	Rain	W	1.8
West Gate	2015/5/19 1:00	1.6	<0.01	Rain	W	2.0
West Gate	2015/5/19 1:10	1.6	<0.01	Rain	W	2.2
West Gate	2015/5/19 1:20	1.6	<0.01	Rain	W	1.4
West Gate	2015/5/19 1:30	1.6	<0.01	Rain	WNNW	1.0
West Gate	2015/5/19 1:40	1.6	<0.01	Rain	NW	0.9
West Gate	2015/5/19 1:50	1.6	<0.01	Rain	NNW	0.7
West Gate	2015/5/19 2:00	1.6	<0.01	Rain	NNW	0.6
West Gate	2015/5/19 2:10	1.6	<0.01	Rain	NW	0.8
West Gate	2015/5/19 2:20	1.6	<0.01	Rain	NW	1.5
West Gate	2015/5/19 2:30	1.6	<0.01	Rain	NW	1.2
West Gate	2015/5/19 2:40	1.6	<0.01	Rain	WNNW	1.5
West Gate	2015/5/19 2:50	1.6	<0.01	Rain	WNNW	1.3
West Gate	2015/5/19 3:00	1.6	<0.01	Rain	WNNW	1.4
West Gate	2015/5/19 3:10	1.6	<0.01	Rain	WNNW	1.4
West Gate	2015/5/19 3:20	1.6	<0.01	Rain	WNNW	0.9
West Gate	2015/5/19 3:30	1.6	<0.01	Rain	WNNW	1.1
West Gate	2015/5/19 3:40	1.6	<0.01	Rain	SE	0.8
West Gate	2015/5/19 3:50	1.6	<0.01	Rain	-	CALM
West Gate	2015/5/19 4:00	1.6	<0.01	Rain	NNW	1.1
West Gate	2015/5/19 4:10	1.6	<0.01	Rain	NW	0.9
West Gate	2015/5/19 4:20	1.6	<0.01	Rain	NW	1.2
West Gate	2015/5/19 4:30	1.6	<0.01	Rain	NW	1.6
West Gate	2015/5/19 4:40	1.6	<0.01	Rain	NNW	1.6
West Gate	2015/5/19 4:50	1.6	<0.01	Rain	NNW	1.9
West Gate	2015/5/19 5:00	1.6	<0.01	Rain	NNW	1.6
West Gate	2015/5/19 5:10	1.6	<0.01	Rain	NNW	1.1
West Gate	2015/5/19 5:20	1.6	<0.01	Rain	NW	1.2
West Gate	2015/5/19 5:30	1.6	<0.01	Rain	NNW	0.8
West Gate	2015/5/19 5:40	1.6	<0.01	Rain	NNW	1.3
West Gate	2015/5/19 5:50	1.6	<0.01	Rain	NW	1.2
West Gate	2015/5/19 6:00	1.6	<0.01	Rain	NNW	1.6
West Gate	2015/5/19 6:10	1.6	<0.01	Rain	NNW	1.8
West Gate	2015/5/19 6:20	1.6	<0.01	Rain	NNW	2.3
West Gate	2015/5/19 6:30	1.6	<0.01	Rain	NNW	2.4
West Gate	2015/5/19 6:40	1.6	<0.01	Rain	NNW	2.6
West Gate	2015/5/19 6:50	1.6	<0.01	Rain	NNW	2.9
West Gate	2015/5/19 7:00	1.6	<0.01	Rain	N	2.8
West Gate	2015/5/19 7:10	1.6	<0.01	Rain	N	2.6
West Gate	2015/5/19 7:20	1.6	<0.01	Cloudy	N	2.3
West Gate	2015/5/19 7:30	1.6	<0.01	Rain	N	2.6
West Gate	2015/5/19 7:40	1.6	<0.01	Cloudy	N	2.8
West Gate	2015/5/19 7:50	1.6	<0.01	Cloudy	NNW	2.5
West Gate	2015/5/19 8:00	1.6	<0.01	Cloudy	NW	2.4
West Gate	2015/5/19 8:10	1.6	<0.01	Rain	NW	2.3
West Gate	2015/5/19 8:20	1.6	<0.01	Cloudy	NNW	2.3
West Gate	2015/5/19 8:30	1.6	<0.01	Cloudy	NNW	2.3
West Gate	2015/5/19 8:40	1.6	<0.01	Cloudy	NNW	3.3
West Gate	2015/5/19 8:50	1.6	<0.01	Cloudy	NNW	3.2
West Gate	2015/5/19 9:00	1.6	<0.01	Cloudy	NNW	3.6
West Gate	2015/5/19 9:10	1.6	<0.01	Cloudy	NNW	2.9
West Gate	2015/5/19 9:20	1.6	<0.01	Cloudy	NNW	2.3
West Gate	2015/5/19 9:30	1.6	<0.01	Cloudy	NNW	2.7
West Gate	2015/5/19 9:40	1.6	<0.01	Cloudy	N	3.3
West Gate	2015/5/19 9:50	1.6	<0.01	Cloudy	N	3.0
West Gate	2015/5/19 10:00	1.6	<0.01	Cloudy	N	3.1
West Gate	2015/5/19 10:10	1.6	<0.01	Cloudy	N	4.0
West Gate	2015/5/19 10:20	1.6	<0.01	Cloudy	NNE	3.3
West Gate	2015/5/19 10:30	1.6	<0.01	Cloudy	NE	2.8
West Gate	2015/5/19 10:40	1.6	<0.01	Cloudy	NE	3.3
West Gate	2015/5/19 10:50	1.6	<0.01	Cloudy	NNE	4.4
West Gate	2015/5/19 11:00	1.6	<0.01	Cloudy	NNE	4.5
West Gate	2015/5/19 11:10	1.6	<0.01	Cloudy	NNE	4.4



Measuring Point	Measurement Date	γ Ray	Neutron Ray	Weather	Wind Direction	Wind Velocity (m/s)
West Gate	2015/5/19 11:20	1.6	<0.01	Cloudy	NNE	3.3
West Gate	2015/5/19 11:30	1.6	<0.01	Cloudy	NE	3.4
West Gate	2015/5/19 11:40	1.6	<0.01	Cloudy	NNE	3.3
West Gate	2015/5/19 11:50	1.6	<0.01	Cloudy	NNE	4.1
West Gate	2015/5/19 12:00	1.6	<0.01	Cloudy	NNE	4.6
West Gate	2015/5/19 12:10	1.6	<0.01	Cloudy	NNE	4.2
West Gate	2015/5/19 12:20	1.6	<0.01	Cloudy	NNE	3.8
West Gate	2015/5/19 12:30	1.6	<0.01	Cloudy	NNE	3.5
West Gate	2015/5/19 12:40	1.6	<0.01	Cloudy	NNE	3.9
West Gate	2015/5/19 12:50	1.6	<0.01	Cloudy	NNE	3.8
West Gate	2015/5/19 13:00	1.6	<0.01	Cloudy	NNE	3.8
West Gate	2015/5/19 13:10	1.6	<0.01	Cloudy	NNE	3.5
West Gate	2015/5/19 13:20	1.6	<0.01	Cloudy	NE	3.2
West Gate	2015/5/19 13:30	1.6	<0.01	Cloudy	NNE	2.8
West Gate	2015/5/19 13:40	1.6	<0.01	Cloudy	NNE	3.4
West Gate	2015/5/19 13:50	1.6	<0.01	Cloudy	NNE	3.0
West Gate	2015/5/19 14:00	1.6	<0.01	Cloudy	NE	2.3
West Gate	2015/5/19 14:10	1.6	<0.01	Cloudy	NNE	3.3
West Gate	2015/5/19 14:20	1.6	<0.01	Cloudy	NE	2.7
West Gate	2015/5/19 14:30	1.6	<0.01	Cloudy	NNE	1.7
West Gate	2015/5/19 14:40	1.6	<0.01	Cloudy	NE	1.7
West Gate	2015/5/19 14:50	1.6	<0.01	Cloudy	NNE	1.7
West Gate	2015/5/19 15:00	1.6	<0.01	Cloudy	NNE	1.6
West Gate	2015/5/19 15:10	1.6	<0.01	Cloudy	NNE	1.8
West Gate	2015/5/19 15:20	1.6	<0.01	Cloudy	ENE	1.5
West Gate	2015/5/19 15:30	1.6	<0.01	Cloudy	ESE	1.2
West Gate	2015/5/19 15:40	1.6	<0.01	Cloudy	SE	1.4
West Gate	2015/5/19 15:50	1.6	<0.01	Cloudy	SE	1.5
West Gate	2015/5/19 16:00	1.6	<0.01	Cloudy	SE	1.8
West Gate	2015/5/19 16:10	1.6	<0.01	Cloudy	SE	1.5
West Gate	2015/5/19 16:20	1.6	<0.01	Cloudy	ESE	1.7
West Gate	2015/5/19 16:30	1.6	<0.01	Cloudy	E	1.6
West Gate	2015/5/19 16:40	1.6	<0.01	Cloudy	E	1.5
West Gate	2015/5/19 16:50	1.6	<0.01	Cloudy	SE	2.1
West Gate	2015/5/19 17:00	1.6	<0.01	Cloudy	SSE	2.0
West Gate	2015/5/19 17:10	1.6	<0.01	Cloudy	SSE	2.7
West Gate	2015/5/19 17:20	1.6	<0.01	Cloudy	S	2.5
West Gate	2015/5/19 17:30	1.6	<0.01	Cloudy	SSW	2.5
West Gate	2015/5/19 17:40	1.6	<0.01	Cloudy	SSW	1.9
West Gate	2015/5/19 17:50	1.6	<0.01	Cloudy	SSW	1.1
West Gate	2015/5/19 18:00	1.6	<0.01	Cloudy	SSE	1.2
West Gate	2015/5/19 18:10	1.6	<0.01	Cloudy	SE	1.6
West Gate	2015/5/19 18:20	1.6	<0.01	Cloudy	SSE	1.7
West Gate	2015/5/19 18:30	1.6	<0.01	Cloudy	S	1.9
West Gate	2015/5/19 18:40	1.6	<0.01	Cloudy	S	1.6
West Gate	2015/5/19 18:50	1.6	<0.01	Cloudy	S	1.5
West Gate	2015/5/19 19:00	1.6	<0.01	Cloudy	SE	1.2
West Gate	2015/5/19 19:10	1.6	<0.01	Cloudy	SSE	1.5
West Gate	2015/5/19 19:20	1.6	<0.01	Cloudy	SE	1.2
West Gate	2015/5/19 19:30	1.6	<0.01	Cloudy	SSE	1.6
West Gate	2015/5/19 19:40	1.6	<0.01	Cloudy	SSE	1.5
West Gate	2015/5/19 19:50	1.6	<0.01	Cloudy	SSW	2.1
West Gate	2015/5/19 20:00	1.6	<0.01	Cloudy	SSE	1.2
West Gate	2015/5/19 20:10	1.6	<0.01	Cloudy	SSE	1.7
West Gate	2015/5/19 20:20	1.6	<0.01	Cloudy	S	1.7
West Gate	2015/5/19 20:30	1.6	<0.01	Cloudy	S	2.0
West Gate	2015/5/19 20:40	1.6	<0.01	Cloudy	SSW	2.9
West Gate	2015/5/19 20:50	1.6	<0.01	Cloudy	SSW	2.6
West Gate	2015/5/19 21:00	1.6	<0.01	Cloudy	SSW	1.3
West Gate	2015/5/19 21:10	1.6	<0.01	Cloudy	SSW	1.6
West Gate	2015/5/19 21:20	1.6	<0.01	Cloudy	S	1.0
West Gate	2015/5/19 21:30	1.6	<0.01	Cloudy	SSE	0.8
West Gate	2015/5/19 21:40	1.6	<0.01	Cloudy	SSW	0.8
West Gate	2015/5/19 21:50	1.6	<0.01	Cloudy	SW	1.1
West Gate	2015/5/19 22:00	1.6	<0.01	Cloudy	W	1.0
West Gate	2015/5/19 22:10	1.6	<0.01	Cloudy	WSW	1.0
West Gate	2015/5/19 22:20	1.6	<0.01	Cloudy	S	1.3
West Gate	2015/5/19 22:30	1.6	<0.01	Cloudy	SSW	1.8
West Gate	2015/5/19 22:40	1.6	<0.01	Cloudy	WSW	1.5
West Gate	2015/5/19 22:50	1.6	<0.01	Cloudy	WSW	1.4
West Gate	2015/5/19 23:00	1.6	<0.01	Cloudy	WSW	1.4
West Gate	2015/5/19 23:10	1.6	<0.01	Cloudy	SW	1.0
West Gate	2015/5/19 23:20	1.6	<0.01	Cloudy	SSW	0.9
West Gate	2015/5/19 23:30	1.6	<0.01	Cloudy	SW	0.6
West Gate	2015/5/19 23:40	1.6	<0.01	Cloudy	-	CALM
West Gate	2015/5/19 23:50	1.6	<0.01	Cloudy	W	1.1

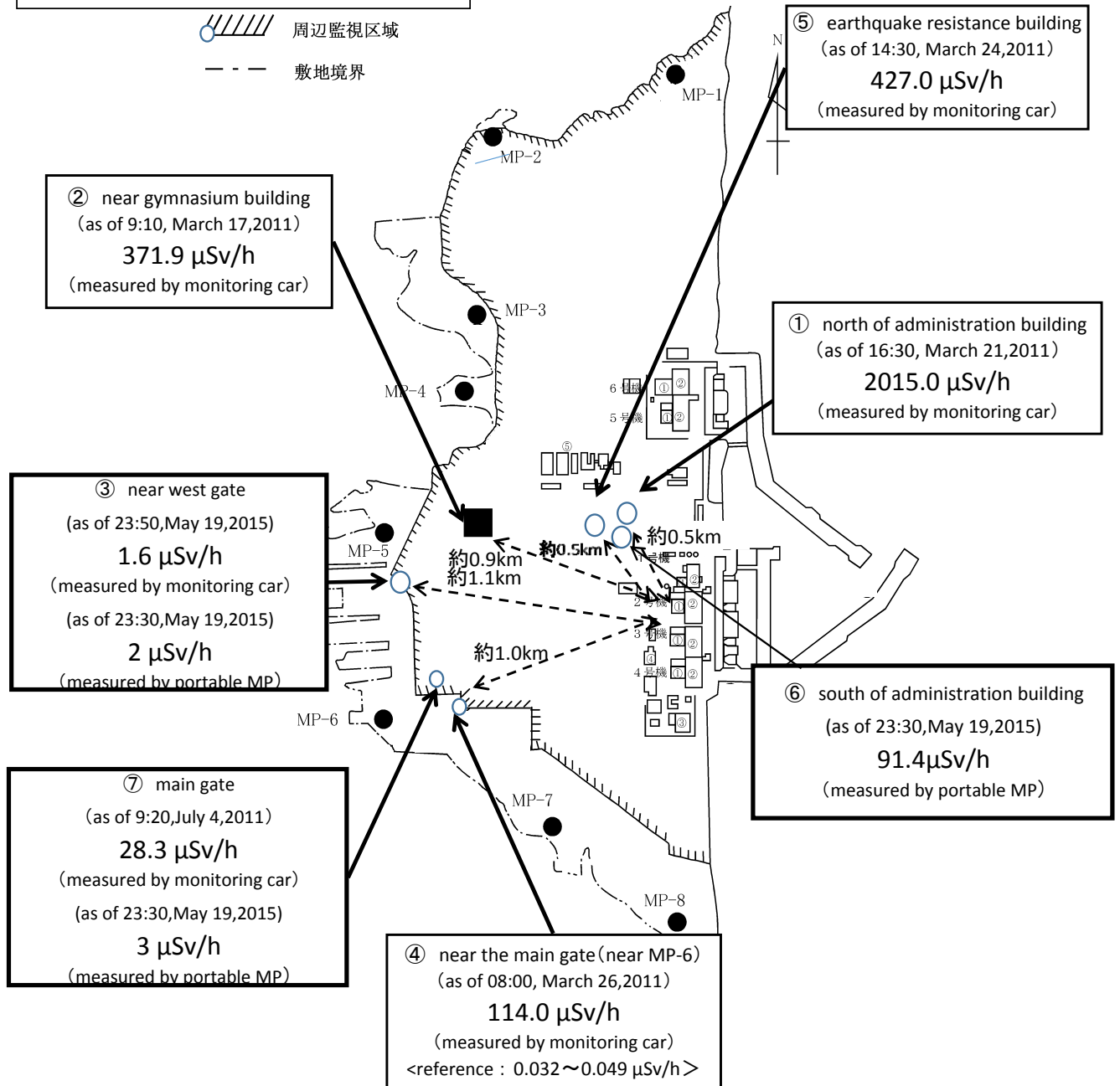
Fukushima Daiichi Nuclear Power Plant

2015/5/19

周辺監視区域 : supervised outside area
敷地境界 : site boundary

as of 23:50

 周辺監視区域
 敷地境界



※Reference data indicate the normal fluctuation range of airborne radiation rate.