

## Fixed point Monitoring Status by Temporary Monitoring Post at Fukushima Daiichi Nuclear Power Station

Date	Radiation Dose Rate ( $\mu$ Sv/h) At the Main Buiding	Radiation Dose Rate ( $\mu$ Sv/h) At the Main Gate	Radiation Dose Rate ( $\mu$ Sv/h) At the West Gate
2015/4/12 0:00	96	3	3
2015/4/12 0:30	95	3	3
2015/4/12 1:00	95	3	3
2015/4/12 1:30	96	3	3
2015/4/12 2:00	95	3	3
2015/4/12 2:30	96	3	3
2015/4/12 3:00	96	3	3
2015/4/12 3:30	96	3	3
2015/4/12 4:00	95	3	3
2015/4/12 4:30	96	3	3
2015/4/12 5:00	96	3	3
2015/4/12 5:30	97	3	3
2015/4/12 6:00	97	3	3
2015/4/12 6:30	97	3	3
2015/4/12 7:00	97	3	3
2015/4/12 7:30	97	3	3
2015/4/12 8:00	97	3	3
2015/4/12 8:30	97	3	3
2015/4/12 9:00	97	3	3
2015/4/12 9:30	97	3	3
2015/4/12 10:00	98	3	3
2015/4/12 10:30	98	3	3
2015/4/12 11:00	98	3	3
2015/4/12 11:30	97	3	3
2015/4/12 12:00	97	3	3
2015/4/12 12:30	98	3	3
2015/4/12 13:00	98	3	3
2015/4/12 13:30	97	3	3
2015/4/12 14:00	97	3	3
2015/4/12 14:30	97	3	3
2015/4/12 15:00	97	3	3
2015/4/12 15:30	96	3	3
2015/4/12 16:00	96	3	3
2015/4/12 16:30	96	3	3
2015/4/12 17:00	96	3	3
2015/4/12 17:30	96	3	3
2015/4/12 18:00	96	3	3
2015/4/12 18:30	96	3	3
2015/4/12 19:00	95	4	2
2015/4/12 19:30	96	3	3
2015/4/12 20:00	95	3	3
2015/4/12 20:30	95	3	3
2015/4/12 21:00	96	3	3
2015/4/12 21:30	96	3	3
2015/4/12 22:00	96	3	3
2015/4/12 22:30	96	3	3
2015/4/12 23:00	96	3	3
2015/4/12 23:30	96	3	3

**Monitoring data by a monitoring car\* at Fukushima Daiichi Nuclear Power Station ( $\mu$  Sv/h)**

\* The data from monitoring car may deficit as the vehicle may change monitoring point.

\*About the direction of the wind and the wind velocity,we are measuring with the weather observation meter of the 10m higher.

\*“-”: the wind velocity/“CALM”:the wind direction is below 0.5m/s.

Measuring Point	Measurement Date	$\gamma$ Ray	Neutron Ray	Weather	Wind Direction	Wind Velocity (m/s)
West Gate	2015/4/12 0:00	1.6	<0.01	Fine	WNW	0.8
West Gate	2015/4/12 0:10	1.6	<0.01	Fine	WNW	1.2
West Gate	2015/4/12 0:20	1.6	<0.01	Fine	NW	1.3
West Gate	2015/4/12 0:30	1.6	<0.01	Fine	NW	1.4
West Gate	2015/4/12 0:40	1.6	<0.01	Fine	WNW	1.9
West Gate	2015/4/12 0:50	1.6	<0.01	Fine	WNW	1.6
West Gate	2015/4/12 1:00	1.6	<0.01	Fine	NW	0.9
West Gate	2015/4/12 1:10	1.6	<0.01	Fine	NW	0.7
West Gate	2015/4/12 1:20	1.6	<0.01	Fine	NW	1.0
West Gate	2015/4/12 1:30	1.6	<0.01	Fine	NW	1.3
West Gate	2015/4/12 1:40	1.6	<0.01	Fine	WNW	1.7
West Gate	2015/4/12 1:50	1.6	<0.01	Fine	NW	1.6
West Gate	2015/4/12 2:00	1.6	<0.01	Fine	NW	1.2
West Gate	2015/4/12 2:10	1.6	<0.01	Fine	NW	1.2
West Gate	2015/4/12 2:20	1.6	<0.01	Fine	NW	1.1
West Gate	2015/4/12 2:30	1.6	<0.01	Fine	NW	1.5
West Gate	2015/4/12 2:40	1.6	<0.01	Fine	NW	1.1
West Gate	2015/4/12 2:50	1.6	<0.01	Fine	WNW	1.9
West Gate	2015/4/12 3:00	1.6	<0.01	Fine	WNW	2.1
West Gate	2015/4/12 3:10	1.6	<0.01	Fine	WNW	1.9
West Gate	2015/4/12 3:20	1.6	<0.01	Fine	NW	1.1
West Gate	2015/4/12 3:30	1.6	<0.01	Fine	WNW	1.6
West Gate	2015/4/12 3:40	1.6	<0.01	Fine	NW	0.8
West Gate	2015/4/12 3:50	1.6	<0.01	Fine	NW	1.1
West Gate	2015/4/12 4:00	1.6	<0.01	Fine	WNW	0.8
West Gate	2015/4/12 4:10	1.6	<0.01	Fine	W	1.1
West Gate	2015/4/12 4:20	1.6	<0.01	Fine	W	1.2
West Gate	2015/4/12 4:30	1.6	<0.01	Fine	WNW	1.7
West Gate	2015/4/12 4:40	1.6	<0.01	Fine	WNW	1.2
West Gate	2015/4/12 4:50	1.6	<0.01	Fine	W	1.3
West Gate	2015/4/12 5:00	1.6	<0.01	Fine	WNW	1.5
West Gate	2015/4/12 5:10	1.6	<0.01	Fine	WNW	1.0
West Gate	2015/4/12 5:20	1.6	<0.01	Fine	W	0.8
West Gate	2015/4/12 5:30	1.6	<0.01	Fine	W	0.7
West Gate	2015/4/12 5:40	1.6	<0.01	Fine	SW	0.7
West Gate	2015/4/12 5:50	1.6	<0.01	Fine	SW	0.6
West Gate	2015/4/12 6:00	1.6	<0.01	Fine	-	CALM
West Gate	2015/4/12 6:10	1.6	<0.01	Fine	NE	0.7
West Gate	2015/4/12 6:20	1.6	<0.01	Fine	NNE	0.8
West Gate	2015/4/12 6:30	1.6	<0.01	Fine	N	1.0
West Gate	2015/4/12 6:40	1.6	<0.01	Fine	NNW	1.2
West Gate	2015/4/12 6:50	1.6	<0.01	Fine	N	1.6
West Gate	2015/4/12 7:00	1.6	<0.01	Fine	N	1.8
West Gate	2015/4/12 7:10	1.6	<0.01	Fine	N	1.4
West Gate	2015/4/12 7:20	1.6	<0.01	Fine	NNW	1.6
West Gate	2015/4/12 7:30	1.6	<0.01	Fine	N	1.7
West Gate	2015/4/12 7:40	1.6	<0.01	Fine	N	1.8
West Gate	2015/4/12 7:50	1.6	<0.01	Fine	N	2.1
West Gate	2015/4/12 8:00	1.6	<0.01	Fine	N	0.9
West Gate	2015/4/12 8:10	1.6	<0.01	Fine	NE	1.8
West Gate	2015/4/12 8:20	1.6	<0.01	Fine	NE	2.6
West Gate	2015/4/12 8:30	1.6	<0.01	Fine	NE	3.2
West Gate	2015/4/12 8:40	1.6	<0.01	Fine	NE	3.3
West Gate	2015/4/12 8:50	1.6	<0.01	Fine	NE	3.0
West Gate	2015/4/12 9:00	1.6	<0.01	Fine	NE	3.1
West Gate	2015/4/12 9:10	1.7	<0.01	Fine	ENE	2.8
West Gate	2015/4/12 9:20	1.7	<0.01	Fine	NE	2.8
West Gate	2015/4/12 9:30	1.6	<0.01	Fine	ENE	2.4
West Gate	2015/4/12 9:40	1.7	<0.01	Fine	E	2.5
West Gate	2015/4/12 9:50	1.7	<0.01	Fine	E	2.5
West Gate	2015/4/12 10:00	1.6	<0.01	Fine	E	2.8
West Gate	2015/4/12 10:10	1.6	<0.01	Fine	ESE	2.4
West Gate	2015/4/12 10:20	1.6	<0.01	Fine	ESE	2.5
West Gate	2015/4/12 10:30	1.6	<0.01	Fine	ESE	2.1
West Gate	2015/4/12 10:40	1.6	<0.01	Fine	ESE	2.0
West Gate	2015/4/12 10:50	1.6	<0.01	Fine	E	2.4
West Gate	2015/4/12 11:00	1.6	<0.01	Fine	E	2.4
West Gate	2015/4/12 11:10	1.6	<0.01	Fine	ESE	2.3



Measuring Point	Measurement Date	$\gamma$ Ray	Neutron Ray	Weather	Wind Direction	Wind Velocity (m/s)
West Gate	2015/4/12 11:20	1.6	<0.01	Fine	E	2.4
West Gate	2015/4/12 11:30	1.6	<0.01	Fine	ENE	2.2
West Gate	2015/4/12 11:40	1.6	<0.01	Fine	E	2.0
West Gate	2015/4/12 11:50	1.6	<0.01	Fine	ENE	2.5
West Gate	2015/4/12 12:00	1.6	<0.01	Fine	E	2.6
West Gate	2015/4/12 12:10	1.6	<0.01	Fine	ENE	2.5
West Gate	2015/4/12 12:20	1.6	<0.01	Fine	NE	2.8
West Gate	2015/4/12 12:30	1.6	<0.01	Fine	ENE	2.5
West Gate	2015/4/12 12:40	1.6	<0.01	Fine	ENE	2.4
West Gate	2015/4/12 12:50	1.6	<0.01	Fine	ENE	2.5
West Gate	2015/4/12 13:00	1.6	<0.01	Fine	E	2.5
West Gate	2015/4/12 13:10	1.6	<0.01	Fine	E	2.7
West Gate	2015/4/12 13:20	1.6	<0.01	Fine	E	2.4
West Gate	2015/4/12 13:30	1.7	<0.01	Fine	E	2.5
West Gate	2015/4/12 13:40	1.7	<0.01	Fine	ENE	2.7
West Gate	2015/4/12 13:50	1.6	<0.01	Fine	E	2.4
West Gate	2015/4/12 14:00	1.6	<0.01	Fine	ESE	2.2
West Gate	2015/4/12 14:10	1.6	<0.01	Fine	E	2.1
West Gate	2015/4/12 14:20	1.6	<0.01	Fine	ESE	1.8
West Gate	2015/4/12 14:30	1.6	<0.01	Fine	SE	2.0
West Gate	2015/4/12 14:40	1.6	<0.01	Fine	E	2.1
West Gate	2015/4/12 14:50	1.6	<0.01	Fine	SE	2.3
West Gate	2015/4/12 15:00	1.6	<0.01	Fine	SE	2.6
West Gate	2015/4/12 15:10	1.6	<0.01	Fine	SE	2.1
West Gate	2015/4/12 15:20	1.6	<0.01	Fine	SE	2.3
West Gate	2015/4/12 15:30	1.6	<0.01	Fine	SE	2.5
West Gate	2015/4/12 15:40	1.6	<0.01	Fine	ESE	2.8
West Gate	2015/4/12 15:50	1.6	<0.01	Fine	SSE	2.1
West Gate	2015/4/12 16:00	1.6	<0.01	Fine	SSE	3.0
West Gate	2015/4/12 16:10	1.6	<0.01	Fine	SSE	2.9
West Gate	2015/4/12 16:20	1.6	<0.01	Fine	SSE	3.1
West Gate	2015/4/12 16:30	1.6	<0.01	Fine	SSE	3.0
West Gate	2015/4/12 16:40	1.6	<0.01	Fine	SSE	3.5
West Gate	2015/4/12 16:50	1.6	<0.01	Fine	SSE	3.5
West Gate	2015/4/12 17:00	1.6	<0.01	Fine	SSE	3.6
West Gate	2015/4/12 17:10	1.6	<0.01	Fine	SSE	3.6
West Gate	2015/4/12 17:20	1.6	<0.01	Fine	SSE	4.0
West Gate	2015/4/12 17:30	1.6	<0.01	Fine	SSE	3.0
West Gate	2015/4/12 17:40	1.6	<0.01	Fine	SSE	3.3
West Gate	2015/4/12 17:50	1.6	<0.01	Fine	S	2.6
West Gate	2015/4/12 18:00	1.6	<0.01	Fine	SSE	2.6
West Gate	2015/4/12 18:10	1.6	<0.01	Fine	SSE	3.2
West Gate	2015/4/12 18:20	1.6	<0.01	Fine	SSE	3.0
West Gate	2015/4/12 18:30	1.6	<0.01	Fine	SSE	3.2
West Gate	2015/4/12 18:40	1.6	<0.01	Fine	SSE	3.3
West Gate	2015/4/12 18:50	1.6	<0.01	Fine	SSE	3.1
West Gate	2015/4/12 19:00	1.6	<0.01	Fine	S	2.1
West Gate	2015/4/12 19:10	1.6	<0.01	Fine	SSE	2.0
West Gate	2015/4/12 19:20	1.6	<0.01	Fine	S	2.5
West Gate	2015/4/12 19:30	1.6	<0.01	Fine	SSE	2.1
West Gate	2015/4/12 19:40	1.6	<0.01	Fine	SSE	2.2
West Gate	2015/4/12 19:50	1.6	<0.01	Fine	SSE	2.3
West Gate	2015/4/12 20:00	1.7	<0.01	Fine	SSE	2.4
West Gate	2015/4/12 20:10	1.7	<0.01	Fine	S	2.1
West Gate	2015/4/12 20:20	1.6	<0.01	Fine	S	1.5
West Gate	2015/4/12 20:30	1.6	<0.01	Fine	SSW	1.8
West Gate	2015/4/12 20:40	1.6	<0.01	Fine	SSW	2.0
West Gate	2015/4/12 20:50	1.6	<0.01	Fine	SSW	1.6
West Gate	2015/4/12 21:00	1.6	<0.01	Fine	SSW	1.8
West Gate	2015/4/12 21:10	1.6	<0.01	Fine	SW	1.8
West Gate	2015/4/12 21:20	1.6	<0.01	Fine	SW	1.7
West Gate	2015/4/12 21:30	1.6	<0.01	Fine	SW	1.6
West Gate	2015/4/12 21:40	1.6	<0.01	Fine	SW	1.9
West Gate	2015/4/12 21:50	1.7	<0.01	Fine	SW	1.8
West Gate	2015/4/12 22:00	1.6	<0.01	Fine	WSW	1.3
West Gate	2015/4/12 22:10	1.6	<0.01	Fine	WSW	1.1
West Gate	2015/4/12 22:20	1.6	<0.01	Fine	WSW	1.4
West Gate	2015/4/12 22:30	1.6	<0.01	Fine	SW	1.2
West Gate	2015/4/12 22:40	1.6	<0.01	Fine	SSW	1.5
West Gate	2015/4/12 22:50	1.6	<0.01	Fine	SSW	1.7
West Gate	2015/4/12 23:00	1.6	<0.01	Fine	SSW	1.7
West Gate	2015/4/12 23:10	1.6	<0.01	Fine	SW	1.5
West Gate	2015/4/12 23:20	1.6	<0.01	Cloudy	SW	1.3
West Gate	2015/4/12 23:30	1.6	<0.01	Cloudy	WSW	1.0
West Gate	2015/4/12 23:40	1.7	<0.01	Cloudy	W	0.9
West Gate	2015/4/12 23:50	1.6	<0.01	Cloudy	W	1.0

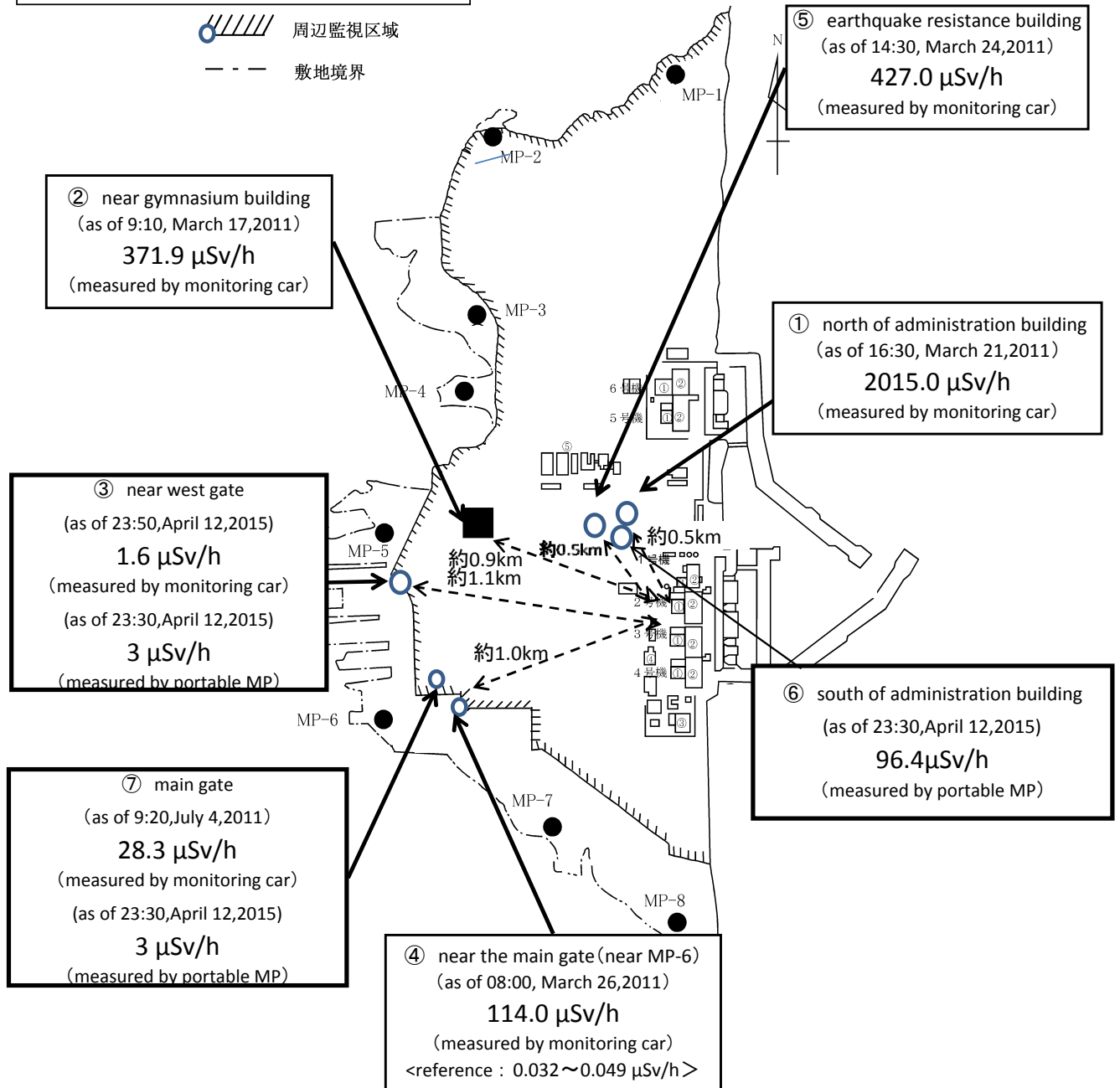
# Fukushima Daiichi Nuclear Power Plant

2015/4/12

as of 23:50

周辺監視区域 : supervised outside area  
敷地境界 : site boundary

 周辺監視区域  
 敷地境界



※Reference data indicate the normal fluctuation range of airborne radiation rate.