

Fixed point Monitoring Status by Temporary Monitoring Post at Fukushima Daiichi Nuclear Power Station

Date	Radiation Dose Rate ( $\mu$ Sv/h) At the Main Buiding	Radiation Dose Rate ( $\mu$ Sv/h) At the Main Gate	Radiation Dose Rate ( $\mu$ Sv/h) At the West Gate
2015/4/8 0:00	97	3	3
2015/4/8 0:30	97	3	3
2015/4/8 1:00	97	3	3
2015/4/8 1:30	96	3	3
2015/4/8 2:00	97	3	3
2015/4/8 2:30	97	3	3
2015/4/8 3:00	96	3	3
2015/4/8 3:30	97	3	3
2015/4/8 4:00	97	3	3
2015/4/8 4:30	97	3	3
2015/4/8 5:00	97	3	3
2015/4/8 5:30	97	3	3
2015/4/8 6:00	97	3	3
2015/4/8 6:30	96	3	3
2015/4/8 7:00	95	3	3
2015/4/8 7:30	94	3	3
2015/4/8 8:00	93	3	3
2015/4/8 8:30	92	4	3
2015/4/8 9:00	92	4	2
2015/4/8 9:30	94	4	3
2015/4/8 10:00	94	4	3
2015/4/8 10:30	95	4	3
2015/4/8 11:00	94	4	3
2015/4/8 11:30	96	4	3
2015/4/8 12:00	96	4	2
2015/4/8 12:30	97	4	3
2015/4/8 13:00	97	3	3
2015/4/8 13:30	97	3	3
2015/4/8 14:00	98	3	3
2015/4/8 14:30	98	3	3
2015/4/8 15:00	97	3	3
2015/4/8 15:30	98	3	3
2015/4/8 16:00	97	3	3
2015/4/8 16:30	96	3	3
2015/4/8 17:00	97	3	3
2015/4/8 17:30	97	3	3
2015/4/8 18:00	96	3	3
2015/4/8 18:30	97	3	3
2015/4/8 19:00	97	3	3
2015/4/8 19:30	97	3	3
2015/4/8 20:00	97	3	3
2015/4/8 20:30	97	3	3
2015/4/8 21:00	98	3	3
2015/4/8 21:30	98	3	3
2015/4/8 22:00	97	3	3
2015/4/8 22:30	97	3	3
2015/4/8 23:00	98	3	3
2015/4/8 23:30	97	3	3

**Monitoring data by a monitoring car\* at Fukushima Daiichi Nuclear Power Station ( $\mu$  Sv/h)**

\* The data from monitoring car may deficit as the vehicle may change monitoring point.

\*About the direction of the wind and the wind velocity,we are measuring with the weather observation meter of the 10m higher.

\*"-": the wind velocity/"CALM":the wind direction is below 0.5m/s.



Measuring Point	Measurement Date	$\gamma$ Ray	Neutron Ray	Weather	Wind Direction	Wind Velocity (m/s)
West Gate	2015/4/8 0:00	1.6	<0.01	Cloudy	NNE	3.7
West Gate	2015/4/8 0:10	1.6	<0.01	Cloudy	NNE	4.1
West Gate	2015/4/8 0:20	1.7	<0.01	Cloudy	NNE	4.0
West Gate	2015/4/8 0:30	1.7	<0.01	Cloudy	NNE	4.3
West Gate	2015/4/8 0:40	1.7	<0.01	Cloudy	NNE	4.6
West Gate	2015/4/8 0:50	1.6	<0.01	Cloudy	NNE	3.7
West Gate	2015/4/8 1:00	1.6	<0.01	Cloudy	NNE	4.3
West Gate	2015/4/8 1:10	1.7	<0.01	Cloudy	NNE	4.4
West Gate	2015/4/8 1:20	1.6	<0.01	Cloudy	NNE	4.1
West Gate	2015/4/8 1:30	1.6	<0.01	Cloudy	NNE	4.5
West Gate	2015/4/8 1:40	1.6	<0.01	Cloudy	N	4.0
West Gate	2015/4/8 1:50	1.6	<0.01	Cloudy	NNE	4.0
West Gate	2015/4/8 2:00	1.6	<0.01	Cloudy	N	4.6
West Gate	2015/4/8 2:10	1.6	<0.01	Cloudy	NNE	4.0
West Gate	2015/4/8 2:20	1.6	<0.01	Cloudy	N	4.2
West Gate	2015/4/8 2:30	1.6	<0.01	Cloudy	N	4.1
West Gate	2015/4/8 2:40	1.6	<0.01	Cloudy	N	4.0
West Gate	2015/4/8 2:50	1.6	<0.01	Cloudy	NNE	4.4
West Gate	2015/4/8 3:00	1.6	<0.01	Cloudy	N	4.5
West Gate	2015/4/8 3:10	1.6	<0.01	Cloudy	NNE	4.0
West Gate	2015/4/8 3:20	1.6	<0.01	Cloudy	NNE	4.5
West Gate	2015/4/8 3:30	1.6	<0.01	Cloudy	NNE	4.6
West Gate	2015/4/8 3:40	1.6	<0.01	Cloudy	NNE	4.4
West Gate	2015/4/8 3:50	1.6	<0.01	Cloudy	NNE	4.4
West Gate	2015/4/8 4:00	1.6	<0.01	Cloudy	N	4.1
West Gate	2015/4/8 4:10	1.6	<0.01	Cloudy	N	4.4
West Gate	2015/4/8 4:20	1.6	<0.01	Cloudy	N	4.5
West Gate	2015/4/8 4:30	1.6	<0.01	Cloudy	N	4.3
West Gate	2015/4/8 4:40	1.6	<0.01	Cloudy	N	4.1
West Gate	2015/4/8 4:50	1.6	<0.01	Rain	N	4.0
West Gate	2015/4/8 5:00	1.6	<0.01	Rain	N	4.4
West Gate	2015/4/8 5:10	1.6	<0.01	Snow	NNE	3.9
West Gate	2015/4/8 5:20	1.6	<0.01	Snow	NNE	4.7
West Gate	2015/4/8 5:30	1.6	<0.01	Snow	N	4.2
West Gate	2015/4/8 5:40	1.6	<0.01	Snow	N	3.0
West Gate	2015/4/8 5:50	1.6	<0.01	Snow	N	2.4
West Gate	2015/4/8 6:00	1.6	<0.01	Snow	N	3.3
West Gate	2015/4/8 6:10	1.6	<0.01	Snow	N	2.6
West Gate	2015/4/8 6:20	1.6	<0.01	Snow	NNW	1.9
West Gate	2015/4/8 6:30	1.6	<0.01	Snow	NNW	1.7
West Gate	2015/4/8 6:40	1.6	<0.01	Snow	E	1.9
West Gate	2015/4/8 6:50	1.6	<0.01	Snow	N	1.9
West Gate	2015/4/8 7:00	1.6	<0.01	Snow	NNW	2.6
West Gate	2015/4/8 7:10	1.6	<0.01	Snow	NNW	2.0
West Gate	2015/4/8 7:20	1.6	<0.01	Snow	NNW	2.2
West Gate	2015/4/8 7:30	1.6	<0.01	Snow	NNW	2.0
West Gate	2015/4/8 7:40	1.6	<0.01	Snow	NNW	1.9
West Gate	2015/4/8 7:50	1.6	<0.01	Snow	NNW	1.5
West Gate	2015/4/8 8:00	1.6	<0.01	Snow	N	1.8
West Gate	2015/4/8 8:10	1.5	<0.01	Snow	NNW	1.9
West Gate	2015/4/8 8:20	1.6	<0.01	Snow	N	2.4
West Gate	2015/4/8 8:30	1.5	<0.01	Snow	NNW	1.4
West Gate	2015/4/8 8:40	1.5	<0.01	Snow	N	1.5
West Gate	2015/4/8 8:50	1.6	<0.01	Snow	N	1.3
West Gate	2015/4/8 9:00	1.6	<0.01	Snow	NNW	1.1
West Gate	2015/4/8 9:10	1.6	<0.01	Snow	WNW	0.6
West Gate	2015/4/8 9:20	1.5	<0.01	Snow	N	1.3
West Gate	2015/4/8 9:30	1.5	<0.01	Snow	WNW	1.5
West Gate	2015/4/8 9:40	1.6	<0.01	Cloudy	WNW	1.7
West Gate	2015/4/8 9:50	1.6	<0.01	Snow	WNW	1.4
West Gate	2015/4/8 10:00	1.6	<0.01	Cloudy	WNW	1.7
West Gate	2015/4/8 10:10	1.6	<0.01	Cloudy	W	1.6
West Gate	2015/4/8 10:20	1.6	<0.01	Cloudy	W	1.6
West Gate	2015/4/8 10:30	1.6	<0.01	Cloudy	W	2.0
West Gate	2015/4/8 10:40	1.6	<0.01	Cloudy	W	2.0
West Gate	2015/4/8 10:50	1.6	<0.01	Cloudy	W	1.8
West Gate	2015/4/8 11:00	1.6	<0.01	Cloudy	W	2.0
West Gate	2015/4/8 11:10	1.6	<0.01	Cloudy	W	2.0

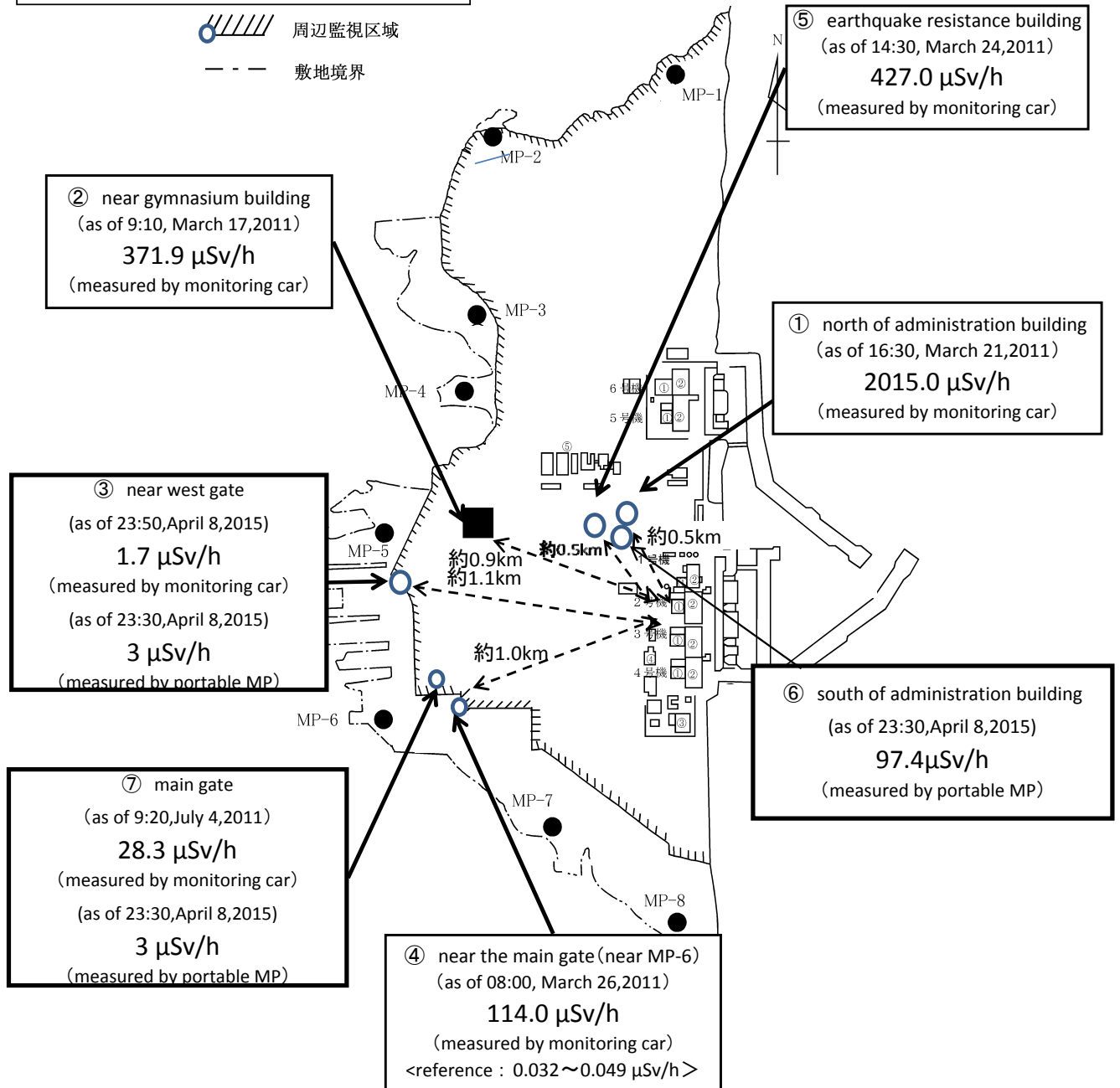
Measuring Point	Measurement Date	$\gamma$ Ray	Neutron Ray	Weather	Wind Direction	Wind Velocity (m/s)
West Gate	2015/4/8 11:20	1.6	<0.01	Cloudy	W	1.7
West Gate	2015/4/8 11:30	1.6	<0.01	Cloudy	WNN	1.8
West Gate	2015/4/8 11:40	1.6	<0.01	Cloudy	NN	1.4
West Gate	2015/4/8 11:50	1.6	<0.01	Cloudy	NN	1.5
West Gate	2015/4/8 12:00	1.6	<0.01	Cloudy	NN	1.8
West Gate	2015/4/8 12:10	1.6	<0.01	Cloudy	N	1.3
West Gate	2015/4/8 12:20	1.6	<0.01	Cloudy	N	2.3
West Gate	2015/4/8 12:30	1.6	<0.01	Cloudy	N	2.8
West Gate	2015/4/8 12:40	1.6	<0.01	Cloudy	N	2.7
West Gate	2015/4/8 12:50	1.6	<0.01	Cloudy	N	2.6
West Gate	2015/4/8 13:00	1.6	<0.01	Cloudy	NNN	2.9
West Gate	2015/4/8 13:10	1.6	<0.01	Cloudy	NNN	3.0
West Gate	2015/4/8 13:20	1.6	<0.01	Cloudy	N	3.2
West Gate	2015/4/8 13:30	1.6	<0.01	Cloudy	NNN	2.8
West Gate	2015/4/8 13:40	1.6	<0.01	Cloudy	NNN	3.1
West Gate	2015/4/8 13:50	1.6	<0.01	Cloudy	NE	3.2
West Gate	2015/4/8 14:00	1.6	<0.01	Cloudy	NNN	3.5
West Gate	2015/4/8 14:10	1.6	<0.01	Cloudy	NNN	2.8
West Gate	2015/4/8 14:20	1.7	<0.01	Cloudy	NNN	3.2
West Gate	2015/4/8 14:30	1.7	<0.01	Cloudy	NNN	2.9
West Gate	2015/4/8 14:40	1.6	<0.01	Cloudy	NNN	2.7
West Gate	2015/4/8 14:50	1.6	<0.01	Cloudy	NNN	2.8
West Gate	2015/4/8 15:00	1.6	<0.01	Cloudy	NNN	2.9
West Gate	2015/4/8 15:10	1.6	<0.01	Cloudy	NE	3.3
West Gate	2015/4/8 15:20	1.7	<0.01	Cloudy	NNN	2.9
West Gate	2015/4/8 15:30	1.6	<0.01	Cloudy	NNN	3.3
West Gate	2015/4/8 15:40	1.6	<0.01	Cloudy	NE	3.5
West Gate	2015/4/8 15:50	1.6	<0.01	Cloudy	NNN	2.7
West Gate	2015/4/8 16:00	1.7	<0.01	Cloudy	NNN	2.4
West Gate	2015/4/8 16:10	1.7	<0.01	Cloudy	NNN	2.3
West Gate	2015/4/8 16:20	1.6	<0.01	Cloudy	NNN	2.4
West Gate	2015/4/8 16:30	1.7	<0.01	Cloudy	NNN	2.3
West Gate	2015/4/8 16:40	1.6	<0.01	Fine	NE	2.0
West Gate	2015/4/8 16:50	1.6	<0.01	Fine	NE	2.3
West Gate	2015/4/8 17:00	1.6	<0.01	Fine	NNN	2.6
West Gate	2015/4/8 17:10	1.6	<0.01	Fine	NNN	2.3
West Gate	2015/4/8 17:20	1.7	<0.01	Cloudy	ENE	2.5
West Gate	2015/4/8 17:30	1.6	<0.01	Cloudy	NE	2.6
West Gate	2015/4/8 17:40	1.7	<0.01	Cloudy	NE	2.3
West Gate	2015/4/8 17:50	1.7	<0.01	Cloudy	NE	2.2
West Gate	2015/4/8 18:00	1.6	<0.01	Cloudy	NE	2.5
West Gate	2015/4/8 18:10	1.6	<0.01	Cloudy	NE	2.6
West Gate	2015/4/8 18:20	1.7	<0.01	Cloudy	ENE	2.2
West Gate	2015/4/8 18:30	1.6	<0.01	Cloudy	ENE	2.4
West Gate	2015/4/8 18:40	1.6	<0.01	Cloudy	NE	2.3
West Gate	2015/4/8 18:50	1.6	<0.01	Cloudy	NNN	1.9
West Gate	2015/4/8 19:00	1.6	<0.01	Cloudy	N	1.0
West Gate	2015/4/8 19:10	1.6	<0.01	Cloudy	NE	1.7
West Gate	2015/4/8 19:20	1.6	<0.01	Cloudy	NE	2.0
West Gate	2015/4/8 19:30	1.7	<0.01	Cloudy	NNN	2.0
West Gate	2015/4/8 19:40	1.6	<0.01	Cloudy	NNN	1.7
West Gate	2015/4/8 19:50	1.6	<0.01	Cloudy	NNN	1.6
West Gate	2015/4/8 20:00	1.7	<0.01	Cloudy	NN	1.0
West Gate	2015/4/8 20:10	1.6	<0.01	Cloudy	NN	1.1
West Gate	2015/4/8 20:20	1.6	<0.01	Cloudy	NN	1.2
West Gate	2015/4/8 20:30	1.6	<0.01	Cloudy	NN	1.1
West Gate	2015/4/8 20:40	1.7	<0.01	Cloudy	NN	0.9
West Gate	2015/4/8 20:50	1.6	<0.01	Cloudy	NN	1.2
West Gate	2015/4/8 21:00	1.6	<0.01	Cloudy	NN	1.0
West Gate	2015/4/8 21:10	1.6	<0.01	Cloudy	NN	1.0
West Gate	2015/4/8 21:20	1.6	<0.01	Cloudy	NN	0.9
West Gate	2015/4/8 21:30	1.6	<0.01	Cloudy	WNN	1.4
West Gate	2015/4/8 21:40	1.6	<0.01	Cloudy	NN	1.3
West Gate	2015/4/8 21:50	1.7	<0.01	Cloudy	NN	0.8
West Gate	2015/4/8 22:00	1.7	<0.01	Cloudy	NN	0.7
West Gate	2015/4/8 22:10	1.7	<0.01	Cloudy	NNN	0.5
West Gate	2015/4/8 22:20	1.6	<0.01	Cloudy	NN	1.0
West Gate	2015/4/8 22:30	1.7	<0.01	Cloudy	NN	0.8
West Gate	2015/4/8 22:40	1.7	<0.01	Cloudy	NNN	0.8
West Gate	2015/4/8 22:50	1.7	<0.01	Cloudy	NN	0.8
West Gate	2015/4/8 23:00	1.6	<0.01	Cloudy	NN	0.6
West Gate	2015/4/8 23:10	1.6	<0.01	Cloudy	NN	0.6
West Gate	2015/4/8 23:20	1.6	<0.01	Cloudy	NNN	0.8
West Gate	2015/4/8 23:30	1.7	<0.01	Cloudy	NN	0.8
West Gate	2015/4/8 23:40	1.7	<0.01	Cloudy	NNN	0.7
West Gate	2015/4/8 23:50	1.7	<0.01	Cloudy	NN	0.7

# Fukushima Daiichi Nuclear Power Plant

2015/4/8  
as of 23:50

周辺監視区域 : supervised outside area  
敷地境界 : site boundary

 周辺監視区域  
 敷地境界



※Reference data indicate the normal fluctuation range of airborne radiation rate.