

Fixed point Monitoring Status by Temporary Monitoring Post at Fukushima Daiichi Nuclear Power Station

Date	Radiation Dose Rate ( $\mu$ Sv/h) At the Main Buiding	Radiation Dose Rate ( $\mu$ Sv/h) At the Main Gate	Radiation Dose Rate ( $\mu$ Sv/h) At the West Gate
2015/3/29 0:00	100	4	3
2015/3/29 0:30	100	4	3
2015/3/29 1:00	101	4	3
2015/3/29 1:30	101	4	3
2015/3/29 2:00	101	4	3
2015/3/29 2:30	101	4	3
2015/3/29 3:00	102	4	3
2015/3/29 3:30	102	4	3
2015/3/29 4:00	102	4	3
2015/3/29 4:30	102	4	3
2015/3/29 5:00	102	4	3
2015/3/29 5:30	102	4	3
2015/3/29 6:00	102	4	3
2015/3/29 6:30	102	4	3
2015/3/29 7:00	102	4	3
2015/3/29 7:30	102	4	3
2015/3/29 8:00	102	4	3
2015/3/29 8:30	102	4	3
2015/3/29 9:00	102	4	3
2015/3/29 9:30	102	4	3
2015/3/29 10:00	102	4	3
2015/3/29 10:30	102	4	3
2015/3/29 11:00	102	4	3
2015/3/29 11:30	101	4	3
2015/3/29 12:00	100	4	3
2015/3/29 12:30	100	4	3
2015/3/29 13:00	100	4	3
2015/3/29 13:30	100	4	3
2015/3/29 14:00	100	4	3
2015/3/29 14:30	99	4	3
2015/3/29 15:00	99	4	3
2015/3/29 15:30	99	4	3
2015/3/29 16:00	99	4	3
2015/3/29 16:30	99	4	3
2015/3/29 17:00	99	4	3
2015/3/29 17:30	99	4	3
2015/3/29 18:00	99	4	3
2015/3/29 18:30	99	4	3
2015/3/29 19:00	99	4	3
2015/3/29 19:30	99	4	3
2015/3/29 20:00	99	4	3
2015/3/29 20:30	99	4	3
2015/3/29 21:00	99	4	3
2015/3/29 21:30	99	4	3
2015/3/29 22:00	99	4	3
2015/3/29 22:30	99	4	3
2015/3/29 23:00	99	4	3
2015/3/29 23:30	100	4	3

**Monitoring data by a monitoring car\* at Fukushima Daiichi Nuclear Power Station ( $\mu$  Sv/h)**

- \* The data from monitoring car may deficit as the vehicle may change monitoring point.
- \*About the direction of the wind and the wind velocity,we are measuring with the weather observation meter of the 10m higher.
- \*"-": the wind velocity/"CALM":the wind direction is below 0.5m/s.
- \*"-\*"-:Not measured due to the planned repairs (2:10 pm to 4:00 pm ).

Measuring Point	Measurement Date	$\gamma$ Ray	Neutron Ray	Weather	Wind Direction	Wind Velocity (m/s)
West Gate	2015/3/29 0:00	1.7	<0.01	Fine	W	0.8
West Gate	2015/3/29 0:10	1.7	<0.01	Fine	WNW	1.5
West Gate	2015/3/29 0:20	1.7	<0.01	Fine	W	0.8
West Gate	2015/3/29 0:30	1.7	<0.01	Fine	NNW	1.2
West Gate	2015/3/29 0:40	1.7	<0.01	Fine	NW	1.4
West Gate	2015/3/29 0:50	1.7	<0.01	Fine	NNW	1.1
West Gate	2015/3/29 1:00	1.7	<0.01	Fine	WNW	0.8
West Gate	2015/3/29 1:10	1.7	<0.01	Fine	SSW	0.5
West Gate	2015/3/29 1:20	1.7	<0.01	Fine	-	CALM
West Gate	2015/3/29 1:30	1.7	<0.01	Fine	-	CALM
West Gate	2015/3/29 1:40	1.7	<0.01	Fine	WSW	0.7
West Gate	2015/3/29 1:50	1.7	<0.01	Fine	SW	0.8
West Gate	2015/3/29 2:00	1.7	<0.01	Fine	WSW	0.8
West Gate	2015/3/29 2:10	1.7	<0.01	Fine	WSW	1.4
West Gate	2015/3/29 2:20	1.7	<0.01	Fine	WSW	1.9
West Gate	2015/3/29 2:30	1.7	<0.01	Fine	WSW	1.7
West Gate	2015/3/29 2:40	1.7	<0.01	Fine	W	1.8
West Gate	2015/3/29 2:50	1.7	<0.01	Fine	W	1.1
West Gate	2015/3/29 3:00	1.7	<0.01	Fine	W	1.2
West Gate	2015/3/29 3:10	1.7	<0.01	Fine	W	1.2
West Gate	2015/3/29 3:20	1.7	<0.01	Fine	-	CALM
West Gate	2015/3/29 3:30	1.7	<0.01	Fine	-	CALM
West Gate	2015/3/29 3:40	1.7	<0.01	Fine	WNW	0.7
West Gate	2015/3/29 3:50	1.7	<0.01	Fine	WSW	0.5
West Gate	2015/3/29 4:00	1.7	<0.01	Fine	-	CALM
West Gate	2015/3/29 4:10	1.7	<0.01	Fine	-	CALM
West Gate	2015/3/29 4:20	1.7	<0.01	Fine	SW	0.9
West Gate	2015/3/29 4:30	1.7	<0.01	Fine	SW	0.6
West Gate	2015/3/29 4:40	1.7	<0.01	Fine	SW	1.0
West Gate	2015/3/29 4:50	1.7	<0.01	Fine	SSW	1.1
West Gate	2015/3/29 5:00	1.7	<0.01	Fine	SSW	1.5
West Gate	2015/3/29 5:10	1.7	<0.01	Fine	S	2.2
West Gate	2015/3/29 5:20	1.7	<0.01	Fine	SSW	3.0
West Gate	2015/3/29 5:30	1.7	<0.01	Fine	SSW	3.5
West Gate	2015/3/29 5:40	1.7	<0.01	Fine	SSW	3.3
West Gate	2015/3/29 5:50	1.7	<0.01	Fine	SW	2.2
West Gate	2015/3/29 6:00	1.7	<0.01	Fine	W	1.0
West Gate	2015/3/29 6:10	1.7	<0.01	Fine	-	CALM
West Gate	2015/3/29 6:20	1.7	<0.01	Fine	-	CALM
West Gate	2015/3/29 6:30	1.7	<0.01	Fine	-	CALM
West Gate	2015/3/29 6:40	1.7	<0.01	Fine	-	CALM
West Gate	2015/3/29 6:50	1.7	<0.01	Fine	-	CALM
West Gate	2015/3/29 7:00	1.7	<0.01	Fine	NNW	0.5
West Gate	2015/3/29 7:10	1.7	<0.01	Fine	WNW	1.0
West Gate	2015/3/29 7:20	1.7	<0.01	Fine	WSW	1.0
West Gate	2015/3/29 7:30	1.7	<0.01	Fine	WSW	0.9
West Gate	2015/3/29 7:40	1.7	<0.01	Fine	S	0.8
West Gate	2015/3/29 7:50	1.7	<0.01	Fine	S	0.9
West Gate	2015/3/29 8:00	1.7	<0.01	Fine	SW	1.7
West Gate	2015/3/29 8:10	1.7	<0.01	Fine	SSW	1.5
West Gate	2015/3/29 8:20	1.7	<0.01	Fine	SSW	1.6
West Gate	2015/3/29 8:30	1.7	<0.01	Fine	S	2.0
West Gate	2015/3/29 8:40	1.7	<0.01	Fine	SSE	1.7
West Gate	2015/3/29 8:50	1.7	<0.01	Fine	SSE	1.9
West Gate	2015/3/29 9:00	1.7	<0.01	Fine	SSE	2.1
West Gate	2015/3/29 9:10	1.7	<0.01	Fine	SSE	2.1
West Gate	2015/3/29 9:20	1.7	<0.01	Fine	SE	2.5
West Gate	2015/3/29 9:30	1.7	<0.01	Fine	SE	3.1
West Gate	2015/3/29 9:40	1.7	<0.01	Fine	SE	3.0
West Gate	2015/3/29 9:50	1.7	<0.01	Fine	SE	2.8
West Gate	2015/3/29 10:00	1.7	<0.01	Fine	SE	2.9
West Gate	2015/3/29 10:10	1.7	<0.01	Fine	SE	3.4
West Gate	2015/3/29 10:20	1.7	<0.01	Fine	SE	3.9
West Gate	2015/3/29 10:30	1.7	<0.01	Fine	SE	3.5
West Gate	2015/3/29 10:40	1.7	<0.01	Fine	SE	3.4
West Gate	2015/3/29 10:50	1.7	<0.01	Fine	SE	2.6
West Gate	2015/3/29 11:00	1.7	<0.01	Fine	SE	2.5
West Gate	2015/3/29 11:10	1.7	<0.01	Fine	SSE	3.3



Measuring Point	Measurement Date	$\gamma$ Ray	Neutron Ray	Weather	Wind Direction	Wind Velocity (m/s)
West Gate	2015/3/29 11:20	1.7	<0.01	Fine	SSE	3.2
West Gate	2015/3/29 11:30	1.7	<0.01	Fine	SE	3.4
West Gate	2015/3/29 11:40	1.7	<0.01	Fine	SE	3.6
West Gate	2015/3/29 11:50	1.7	<0.01	Fine	SE	3.4
West Gate	2015/3/29 12:00	1.7	<0.01	Fine	SE	3.8
West Gate	2015/3/29 12:10	1.7	<0.01	Fine	SE	3.8
West Gate	2015/3/29 12:20	1.7	<0.01	Fine	SE	3.3
West Gate	2015/3/29 12:30	1.7	<0.01	Fine	SE	3.0
West Gate	2015/3/29 12:40	1.7	<0.01	Fine	SSE	3.5
West Gate	2015/3/29 12:50	1.7	<0.01	Fine	SE	2.8
West Gate	2015/3/29 13:00	1.7	<0.01	Fine	SE	2.8
West Gate	2015/3/29 13:10	1.7	<0.01	Fine	SE	3.0
West Gate	2015/3/29 13:20	1.7	<0.01	Fine	SE	3.2
West Gate	2015/3/29 13:30	1.7	<0.01	Fine	SE	3.1
West Gate	2015/3/29 13:40	1.7	<0.01	Fine	SSE	3.1
West Gate	2015/3/29 13:50	1.7	<0.01	Fine	SE	2.7
West Gate	2015/3/29 14:00	1.7	<0.01	Fine	ESE	3.0
West Gate	2015/3/29 14:10	**	<0.01	Cloudy	E	2.4
West Gate	2015/3/29 14:20	**	<0.01	Cloudy	E	1.9
West Gate	2015/3/29 14:30	**	<0.01	Cloudy	ESE	2.4
West Gate	2015/3/29 14:40	**	<0.01	Cloudy	ESE	2.4
West Gate	2015/3/29 14:50	**	<0.01	Cloudy	E	1.9
West Gate	2015/3/29 15:00	**	<0.01	Cloudy	ENE	2.2
West Gate	2015/3/29 15:10	**	<0.01	Cloudy	ENE	3.0
West Gate	2015/3/29 15:20	**	<0.01	Cloudy	E	1.8
West Gate	2015/3/29 15:30	**	<0.01	Cloudy	-	CALM
West Gate	2015/3/29 15:40	**	<0.01	Cloudy	N	1.1
West Gate	2015/3/29 15:50	**	<0.01	Cloudy	NE	1.8
West Gate	2015/3/29 16:00	**	<0.01	Cloudy	ENE	2.1
West Gate	2015/3/29 16:10	1.7	<0.01	Cloudy	ENE	1.5
West Gate	2015/3/29 16:20	1.7	<0.01	Cloudy	ENE	1.7
West Gate	2015/3/29 16:30	1.7	<0.01	Cloudy	ENE	1.9
West Gate	2015/3/29 16:40	1.7	<0.01	Cloudy	E	1.3
West Gate	2015/3/29 16:50	1.7	<0.01	Cloudy	ENE	1.0
West Gate	2015/3/29 17:00	1.7	<0.01	Cloudy	ENE	1.2
West Gate	2015/3/29 17:10	1.7	<0.01	Cloudy	NE	1.2
West Gate	2015/3/29 17:20	1.7	<0.01	Cloudy	N	0.9
West Gate	2015/3/29 17:30	1.7	<0.01	Rain	N	0.7
West Gate	2015/3/29 17:40	1.7	<0.01	Cloudy	N	1.2
West Gate	2015/3/29 17:50	1.7	<0.01	Cloudy	N	1.6
West Gate	2015/3/29 18:00	1.7	<0.01	Cloudy	NNW	1.0
West Gate	2015/3/29 18:10	1.7	<0.01	Cloudy	NW	1.0
West Gate	2015/3/29 18:20	1.7	<0.01	Cloudy	NNW	1.6
West Gate	2015/3/29 18:30	1.7	<0.01	Cloudy	N	0.9
West Gate	2015/3/29 18:40	1.7	<0.01	Cloudy	ESE	1.9
West Gate	2015/3/29 18:50	1.7	<0.01	Cloudy	ENE	2.1
West Gate	2015/3/29 19:00	1.7	<0.01	Cloudy	NE	2.7
West Gate	2015/3/29 19:10	1.7	<0.01	Cloudy	NNE	2.2
West Gate	2015/3/29 19:20	1.7	<0.01	Cloudy	N	3.2
West Gate	2015/3/29 19:30	1.7	<0.01	Cloudy	N	3.4
West Gate	2015/3/29 19:40	1.7	<0.01	Cloudy	NNW	2.7
West Gate	2015/3/29 19:50	1.7	<0.01	Cloudy	NW	2.4
West Gate	2015/3/29 20:00	1.7	<0.01	Cloudy	NW	2.0
West Gate	2015/3/29 20:10	1.7	<0.01	Cloudy	NW	1.5
West Gate	2015/3/29 20:20	1.7	<0.01	Cloudy	NNW	1.4
West Gate	2015/3/29 20:30	1.7	<0.01	Cloudy	NNW	1.6
West Gate	2015/3/29 20:40	1.7	<0.01	Cloudy	NNW	2.6
West Gate	2015/3/29 20:50	1.7	<0.01	Cloudy	NNW	2.6
West Gate	2015/3/29 21:00	1.7	<0.01	Cloudy	NNW	2.4
West Gate	2015/3/29 21:10	1.7	<0.01	Cloudy	NNW	2.3
West Gate	2015/3/29 21:20	1.7	<0.01	Cloudy	N	1.8
West Gate	2015/3/29 21:30	1.7	<0.01	Cloudy	N	2.6
West Gate	2015/3/29 21:40	1.7	<0.01	Cloudy	NNW	1.6
West Gate	2015/3/29 21:50	1.7	<0.01	Cloudy	NNW	1.2
West Gate	2015/3/29 22:00	1.7	<0.01	Cloudy	NNW	1.1
West Gate	2015/3/29 22:10	1.7	<0.01	Cloudy	NW	1.2
West Gate	2015/3/29 22:20	1.7	<0.01	Cloudy	NW	1.1
West Gate	2015/3/29 22:30	1.7	<0.01	Cloudy	NNW	0.6
West Gate	2015/3/29 22:40	1.7	<0.01	Cloudy	N	0.5
West Gate	2015/3/29 22:50	1.7	<0.01	Cloudy	NNW	0.8
West Gate	2015/3/29 23:00	1.7	<0.01	Cloudy	NW	0.7
West Gate	2015/3/29 23:10	1.7	<0.01	Cloudy	NNW	0.7
West Gate	2015/3/29 23:20	1.7	<0.01	Cloudy	W	0.5
West Gate	2015/3/29 23:30	1.7	<0.01	Cloudy	SW	0.8
West Gate	2015/3/29 23:40	1.7	<0.01	Cloudy	-	CALM
West Gate	2015/3/29 23:50	1.7	<0.01	Cloudy	NNW	0.6

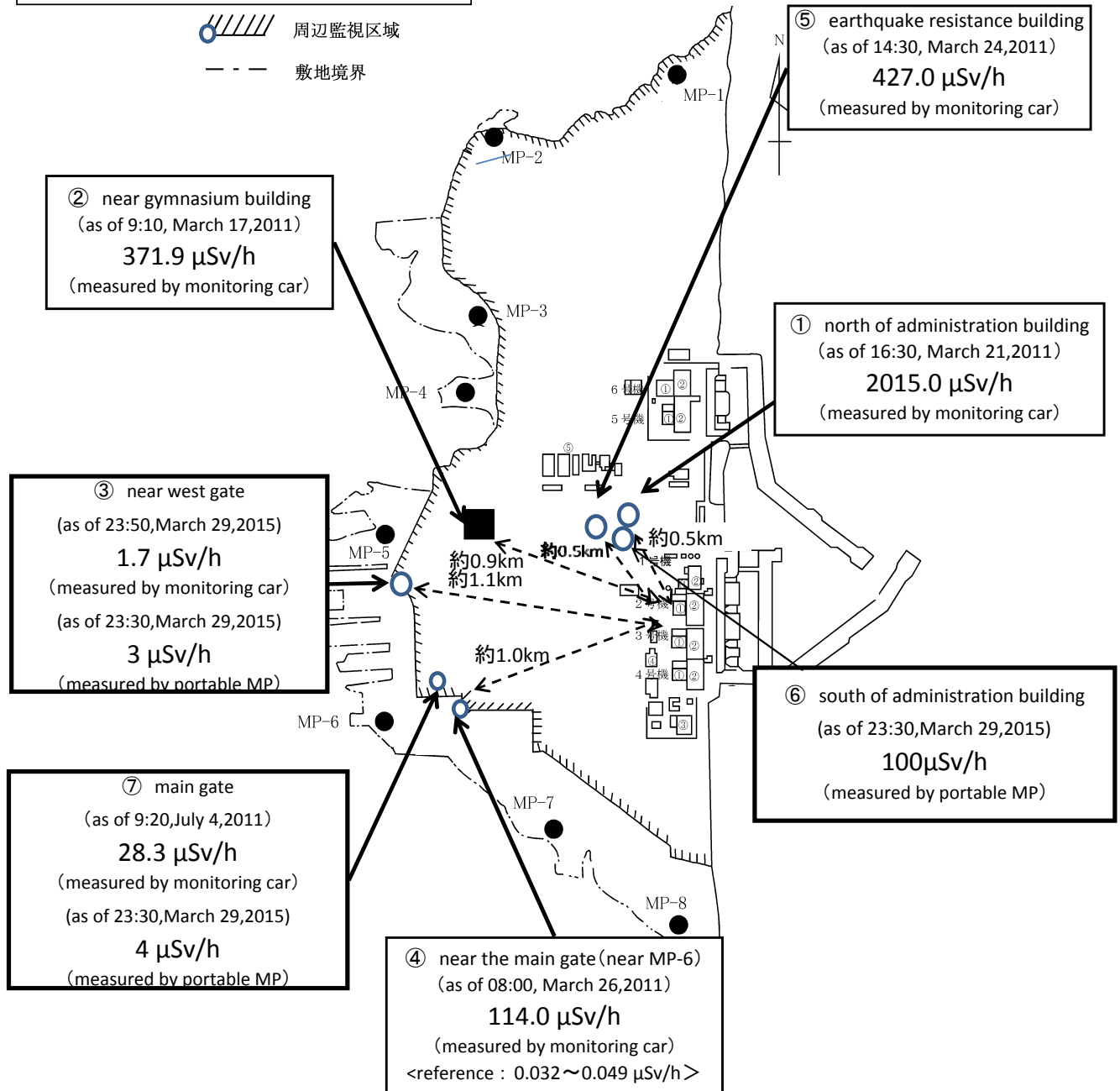
# Fukushima Daiichi Nuclear Power Plant

2015/3/29

as of 23:50

周辺監視区域 : supervised outside area  
敷地境界 : site boundary

 周辺監視区域  
 敷地境界



※Reference data indicate the normal fluctuation range of airborne radiation rate.