

Fixed point Monitoring Status by Temporary Monitoring Post at Fukushima Daiichi Nuclear Power Station

Date	Radiation Dose Rate (μ Sv/h) At the Main Buiding	Radiation Dose Rate (μ Sv/h) At the Main Gate	Radiation Dose Rate (μ Sv/h) At the West Gate
2015/3/19 0:00	100	3	3
2015/3/19 0:30	100	3	3
2015/3/19 1:00	100	3	3
2015/3/19 1:30	100	3	3
2015/3/19 2:00	100	3	3
2015/3/19 2:30	100	3	3
2015/3/19 3:00	99	3	3
2015/3/19 3:30	97	3	3
2015/3/19 4:00	96	3	3
2015/3/19 4:30	96	3	3
2015/3/19 5:00	96	3	3
2015/3/19 5:30	96	3	3
2015/3/19 6:00	95	3	3
2015/3/19 6:30	95	3	3
2015/3/19 7:00	96	3	3
2015/3/19 7:30	96	3	3
2015/3/19 8:00	96	3	3
2015/3/19 8:30	96	3	3
2015/3/19 9:00	97	3	3
2015/3/19 9:30	97	3	3
2015/3/19 10:00	97	3	3
2015/3/19 10:30	97	3	3
2015/3/19 11:00	97	3	3
2015/3/19 11:30	98	3	3
2015/3/19 12:00	97	3	3
2015/3/19 12:30	97	3	3
2015/3/19 13:00	97	3	3
2015/3/19 13:30	97	3	3
2015/3/19 14:00	97	3	3
2015/3/19 14:30	96	3	3
2015/3/19 15:00	95	3	3
2015/3/19 15:30	95	3	3
2015/3/19 16:00	95	3	3
2015/3/19 16:30	95	3	3
2015/3/19 17:00	96	3	3
2015/3/19 17:30	97	3	3
2015/3/19 18:00	97	3	3
2015/3/19 18:30	96	3	3
2015/3/19 19:00	97	3	3
2015/3/19 19:30	97	3	3
2015/3/19 20:00	96	3	3
2015/3/19 20:30	98	3	3
2015/3/19 21:00	97	3	3
2015/3/19 21:30	96	3	3
2015/3/19 22:00	97	3	3
2015/3/19 22:30	97	3	3
2015/3/19 23:00	97	3	3
2015/3/19 23:30	96	3	3

Monitoring data by a monitoring car* at Fukushima Daiichi Nuclear Power Station (μ Sv/h)

* The data from monitoring car may deficit as the vehicle may change monitoring point.

*About the direction of the wind and the wind velocity,we are measuring with the weather observation meter of the 10m higher.

*“-”: the wind velocity/“CALM”:the wind direction is below 0.5m/s.



Measuring Point	Measurement Date	γ Ray	Neutron Ray	Weather	Wind Direction	Wind Velocity (m/s)
West Gate	2015/3/19 0:00	1.7	<0.01	Cloudy	N	1.6
West Gate	2015/3/19 0:10	1.7	<0.01	Cloudy	N	2.0
West Gate	2015/3/19 0:20	1.7	<0.01	Cloudy	N	2.1
West Gate	2015/3/19 0:30	1.7	<0.01	Cloudy	N	2.1
West Gate	2015/3/19 0:40	1.7	<0.01	Cloudy	N	1.9
West Gate	2015/3/19 0:50	1.7	<0.01	Cloudy	N	2.0
West Gate	2015/3/19 1:00	1.7	<0.01	Cloudy	N	1.8
West Gate	2015/3/19 1:10	1.7	<0.01	Cloudy	N	1.6
West Gate	2015/3/19 1:20	1.7	<0.01	Cloudy	N	1.7
West Gate	2015/3/19 1:30	1.7	<0.01	Rain	N	1.6
West Gate	2015/3/19 1:40	1.7	<0.01	Cloudy	N	2.1
West Gate	2015/3/19 1:50	1.7	<0.01	Rain	NNW	1.3
West Gate	2015/3/19 2:00	1.7	<0.01	Rain	NNW	1.6
West Gate	2015/3/19 2:10	1.7	<0.01	Rain	N	1.4
West Gate	2015/3/19 2:20	1.7	<0.01	Rain	N	1.3
West Gate	2015/3/19 2:30	1.7	<0.01	Rain	N	1.2
West Gate	2015/3/19 2:40	1.7	<0.01	Rain	N	0.9
West Gate	2015/3/19 2:50	1.7	<0.01	Rain	N	1.4
West Gate	2015/3/19 3:00	1.7	<0.01	Rain	NNW	1.1
West Gate	2015/3/19 3:10	1.7	<0.01	Rain	N	1.4
West Gate	2015/3/19 3:20	1.7	<0.01	Rain	N	1.2
West Gate	2015/3/19 3:30	1.7	<0.01	Rain	N	1.7
West Gate	2015/3/19 3:40	1.7	<0.01	Rain	N	2.0
West Gate	2015/3/19 3:50	1.7	<0.01	Rain	N	1.8
West Gate	2015/3/19 4:00	1.7	<0.01	Rain	N	2.2
West Gate	2015/3/19 4:10	1.7	<0.01	Rain	N	1.8
West Gate	2015/3/19 4:20	1.7	<0.01	Rain	N	1.6
West Gate	2015/3/19 4:30	1.6	<0.01	Rain	N	1.8
West Gate	2015/3/19 4:40	1.7	<0.01	Rain	NNW	2.5
West Gate	2015/3/19 4:50	1.7	<0.01	Rain	N	1.6
West Gate	2015/3/19 5:00	1.6	<0.01	Rain	N	2.1
West Gate	2015/3/19 5:10	1.7	<0.01	Rain	NNW	1.9
West Gate	2015/3/19 5:20	1.7	<0.01	Rain	NNW	2.2
West Gate	2015/3/19 5:30	1.7	<0.01	Rain	NNW	2.6
West Gate	2015/3/19 5:40	1.7	<0.01	Rain	NNW	2.2
West Gate	2015/3/19 5:50	1.6	<0.01	Rain	NNW	1.7
West Gate	2015/3/19 6:00	1.6	<0.01	Rain	NNW	2.1
West Gate	2015/3/19 6:10	1.7	<0.01	Rain	NNW	2.4
West Gate	2015/3/19 6:20	1.6	<0.01	Rain	NNW	2.0
West Gate	2015/3/19 6:30	1.6	<0.01	Rain	NNW	1.3
West Gate	2015/3/19 6:40	1.6	<0.01	Rain	NNW	2.4
West Gate	2015/3/19 6:50	1.6	<0.01	Rain	NNW	2.6
West Gate	2015/3/19 7:00	1.7	<0.01	Rain	NNW	2.5
West Gate	2015/3/19 7:10	1.7	<0.01	Rain	NNW	2.4
West Gate	2015/3/19 7:20	1.6	<0.01	Rain	NNW	3.2
West Gate	2015/3/19 7:30	1.7	<0.01	Rain	NNW	3.0
West Gate	2015/3/19 7:40	1.7	<0.01	Rain	NNW	2.5
West Gate	2015/3/19 7:50	1.6	<0.01	Rain	NNW	3.2
West Gate	2015/3/19 8:00	1.6	<0.01	Cloudy	NNW	3.2
West Gate	2015/3/19 8:10	1.6	<0.01	Cloudy	NNW	3.1
West Gate	2015/3/19 8:20	1.7	<0.01	Cloudy	NNW	2.8
West Gate	2015/3/19 8:30	1.7	<0.01	Cloudy	NNW	2.7
West Gate	2015/3/19 8:40	1.6	<0.01	Cloudy	NNW	2.8
West Gate	2015/3/19 8:50	1.7	<0.01	Cloudy	NNW	2.3
West Gate	2015/3/19 9:00	1.7	<0.01	Cloudy	NNW	2.8
West Gate	2015/3/19 9:10	1.7	<0.01	Cloudy	N	2.3
West Gate	2015/3/19 9:20	1.7	<0.01	Cloudy	NNW	2.1
West Gate	2015/3/19 9:30	1.7	<0.01	Cloudy	N	2.7
West Gate	2015/3/19 9:40	1.7	<0.01	Cloudy	N	2.3
West Gate	2015/3/19 9:50	1.6	<0.01	Cloudy	N	2.8
West Gate	2015/3/19 10:00	1.6	<0.01	Cloudy	N	2.8
West Gate	2015/3/19 10:10	1.7	<0.01	Cloudy	N	2.6
West Gate	2015/3/19 10:20	1.7	<0.01	Cloudy	N	2.5
West Gate	2015/3/19 10:30	1.7	<0.01	Cloudy	NNE	1.4
West Gate	2015/3/19 10:40	1.6	<0.01	Cloudy	NNE	1.5
West Gate	2015/3/19 10:50	1.7	<0.01	Cloudy	NE	2.0
West Gate	2015/3/19 11:00	1.7	<0.01	Cloudy	NE	2.4
West Gate	2015/3/19 11:10	1.7	<0.01	Cloudy	NNE	2.5

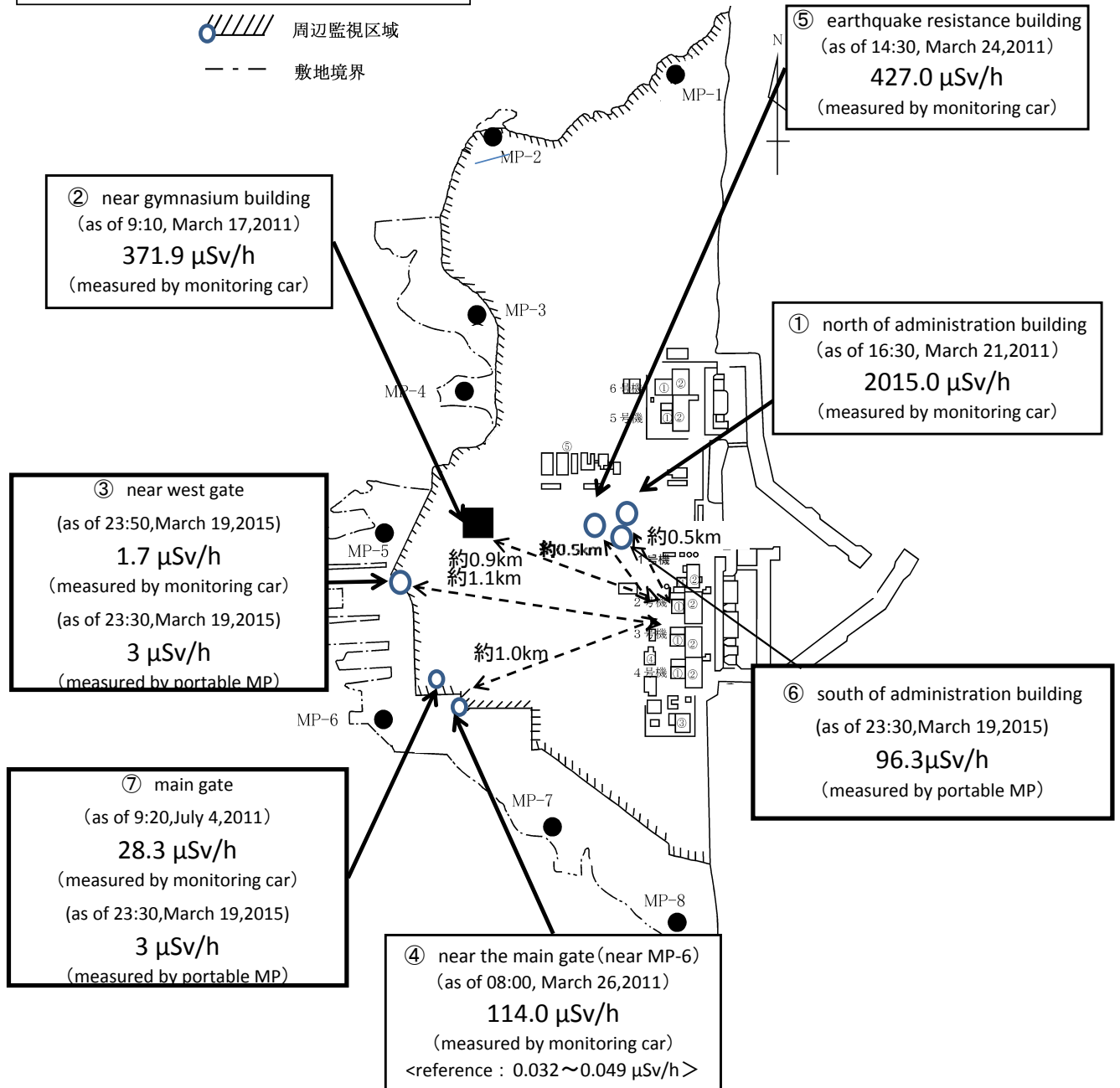
Measuring Point	Measurement Date	γ Ray	Neutron Ray	Weather	Wind Direction	Wind Velocity (m/s)
West Gate	2015/3/19 11:20	1.6	<0.01	Cloudy	NNE	2.5
West Gate	2015/3/19 11:30	1.7	<0.01	Cloudy	NNE	1.9
West Gate	2015/3/19 11:40	1.7	<0.01	Cloudy	NNE	1.9
West Gate	2015/3/19 11:50	1.6	<0.01	Cloudy	NNE	2.6
West Gate	2015/3/19 12:00	1.7	<0.01	Cloudy	NNE	2.5
West Gate	2015/3/19 12:10	1.7	<0.01	Cloudy	NNE	2.9
West Gate	2015/3/19 12:20	1.7	<0.01	Cloudy	NNE	3.2
West Gate	2015/3/19 12:30	1.6	<0.01	Cloudy	NNE	3.0
West Gate	2015/3/19 12:40	1.6	<0.01	Cloudy	NNE	3.0
West Gate	2015/3/19 12:50	1.7	<0.01	Cloudy	NNE	3.3
West Gate	2015/3/19 13:00	1.7	<0.01	Cloudy	NNE	3.2
West Gate	2015/3/19 13:10	1.7	<0.01	Cloudy	NNE	3.0
West Gate	2015/3/19 13:20	1.7	<0.01	Cloudy	N	2.9
West Gate	2015/3/19 13:30	1.7	<0.01	Rain	N	2.7
West Gate	2015/3/19 13:40	1.7	<0.01	Rain	N	2.7
West Gate	2015/3/19 13:50	1.7	<0.01	Rain	N	2.9
West Gate	2015/3/19 14:00	1.7	<0.01	Rain	N	2.8
West Gate	2015/3/19 14:10	1.7	<0.01	Rain	N	2.7
West Gate	2015/3/19 14:20	1.7	<0.01	Rain	N	3.0
West Gate	2015/3/19 14:30	1.6	<0.01	Rain	N	3.1
West Gate	2015/3/19 14:40	1.7	<0.01	Rain	N	2.8
West Gate	2015/3/19 14:50	1.6	<0.01	Rain	N	3.0
West Gate	2015/3/19 15:00	1.7	<0.01	Rain	NNW	2.6
West Gate	2015/3/19 15:10	1.6	<0.01	Rain	NNW	3.0
West Gate	2015/3/19 15:20	1.6	<0.01	Rain	N	3.3
West Gate	2015/3/19 15:30	1.6	<0.01	Rain	N	4.2
West Gate	2015/3/19 15:40	1.7	<0.01	Rain	N	3.8
West Gate	2015/3/19 15:50	1.7	<0.01	Rain	N	4.1
West Gate	2015/3/19 16:00	1.7	<0.01	Rain	N	3.5
West Gate	2015/3/19 16:10	1.6	<0.01	Rain	N	3.4
West Gate	2015/3/19 16:20	1.7	<0.01	Cloudy	N	2.9
West Gate	2015/3/19 16:30	1.7	<0.01	Cloudy	N	2.4
West Gate	2015/3/19 16:40	1.7	<0.01	Cloudy	NNW	2.0
West Gate	2015/3/19 16:50	1.7	<0.01	Rain	N	1.7
West Gate	2015/3/19 17:00	1.6	<0.01	Cloudy	N	2.1
West Gate	2015/3/19 17:10	1.6	<0.01	Cloudy	N	2.2
West Gate	2015/3/19 17:20	1.7	<0.01	Cloudy	N	2.2
West Gate	2015/3/19 17:30	1.6	<0.01	Cloudy	N	1.7
West Gate	2015/3/19 17:40	1.7	<0.01	Cloudy	N	2.3
West Gate	2015/3/19 17:50	1.6	<0.01	Cloudy	N	1.9
West Gate	2015/3/19 18:00	1.6	<0.01	Cloudy	N	2.2
West Gate	2015/3/19 18:10	1.6	<0.01	Cloudy	N	2.5
West Gate	2015/3/19 18:20	1.6	<0.01	Cloudy	N	2.3
West Gate	2015/3/19 18:30	1.6	<0.01	Cloudy	N	2.8
West Gate	2015/3/19 18:40	1.7	<0.01	Cloudy	N	2.9
West Gate	2015/3/19 18:50	1.6	<0.01	Cloudy	N	2.6
West Gate	2015/3/19 19:00	1.7	<0.01	Cloudy	N	2.7
West Gate	2015/3/19 19:10	1.6	<0.01	Cloudy	N	3.2
West Gate	2015/3/19 19:20	1.6	<0.01	Cloudy	N	3.0
West Gate	2015/3/19 19:30	1.6	<0.01	Cloudy	N	3.3
West Gate	2015/3/19 19:40	1.7	<0.01	Cloudy	N	2.9
West Gate	2015/3/19 19:50	1.6	<0.01	Cloudy	N	2.8
West Gate	2015/3/19 20:00	1.7	<0.01	Cloudy	N	2.7
West Gate	2015/3/19 20:10	1.7	<0.01	Cloudy	N	2.8
West Gate	2015/3/19 20:20	1.7	<0.01	Cloudy	N	2.5
West Gate	2015/3/19 20:30	1.7	<0.01	Cloudy	N	2.1
West Gate	2015/3/19 20:40	1.7	<0.01	Cloudy	NNW	2.1
West Gate	2015/3/19 20:50	1.7	<0.01	Cloudy	NNW	1.9
West Gate	2015/3/19 21:00	1.7	<0.01	Cloudy	N	2.2
West Gate	2015/3/19 21:10	1.7	<0.01	Cloudy	N	2.7
West Gate	2015/3/19 21:20	1.7	<0.01	Cloudy	N	3.5
West Gate	2015/3/19 21:30	1.7	<0.01	Cloudy	N	3.2
West Gate	2015/3/19 21:40	1.7	<0.01	Cloudy	N	2.5
West Gate	2015/3/19 21:50	1.7	<0.01	Cloudy	N	2.2
West Gate	2015/3/19 22:00	1.7	<0.01	Cloudy	NNE	2.6
West Gate	2015/3/19 22:10	1.7	<0.01	Cloudy	N	2.8
West Gate	2015/3/19 22:20	1.7	<0.01	Cloudy	NNE	3.3
West Gate	2015/3/19 22:30	1.7	<0.01	Cloudy	NNE	3.5
West Gate	2015/3/19 22:40	1.7	<0.01	Cloudy	N	3.2
West Gate	2015/3/19 22:50	1.7	<0.01	Cloudy	NNW	3.1
West Gate	2015/3/19 23:00	1.7	<0.01	Cloudy	N	3.3
West Gate	2015/3/19 23:10	1.6	<0.01	Cloudy	N	3.6
West Gate	2015/3/19 23:20	1.6	<0.01	Cloudy	N	3.1
West Gate	2015/3/19 23:30	1.7	<0.01	Cloudy	N	3.4
West Gate	2015/3/19 23:40	1.7	<0.01	Cloudy	N	3.5
West Gate	2015/3/19 23:50	1.7	<0.01	Cloudy	N	3.4

Fukushima Daiichi Nuclear Power Plant

2015/3/19
as of 23:50

周辺監視区域 : supervised outside area
敷地境界 : site boundary

 周辺監視区域
 敷地境界



※Reference data indicate the normal fluctuation range of airborne radiation rate.