

Fixed point Monitoring Status by Temporary Monitoring Post at Fukushima Daiichi Nuclear Power Station

Date	Radiation Dose Rate (μ Sv/h) At the Main Buiding	Radiation Dose Rate (μ Sv/h) At the Main Gate	Radiation Dose Rate (μ Sv/h) At the West Gate
2015/3/17 0:00	100	4	3
2015/3/17 0:30	101	4	3
2015/3/17 1:00	101	4	3
2015/3/17 1:30	101	4	3
2015/3/17 2:00	101	4	3
2015/3/17 2:30	101	4	3
2015/3/17 3:00	101	4	3
2015/3/17 3:30	101	4	3
2015/3/17 4:00	101	4	3
2015/3/17 4:30	101	4	3
2015/3/17 5:00	101	4	3
2015/3/17 5:30	101	4	3
2015/3/17 6:00	101	4	3
2015/3/17 6:30	101	4	3
2015/3/17 7:00	101	4	3
2015/3/17 7:30	101	4	3
2015/3/17 8:00	101	4	3
2015/3/17 8:30	101	4	3
2015/3/17 9:00	101	4	3
2015/3/17 9:30	101	4	3
2015/3/17 10:00	101	4	3
2015/3/17 10:30	101	4	3
2015/3/17 11:00	101	4	3
2015/3/17 11:30	101	4	3
2015/3/17 12:00	101	4	3
2015/3/17 12:30	101	4	3
2015/3/17 13:00	101	4	3
2015/3/17 13:30	100	4	3
2015/3/17 14:00	100	4	3
2015/3/17 14:30	100	4	3
2015/3/17 15:00	100	4	3
2015/3/17 15:30	100	4	3
2015/3/17 16:00	100	4	3
2015/3/17 16:30	100	4	3
2015/3/17 17:00	100	4	3
2015/3/17 17:30	100	4	3
2015/3/17 18:00	100	4	3
2015/3/17 18:30	99	4	3
2015/3/17 19:00	99	3	3
2015/3/17 19:30	99	3	3
2015/3/17 20:00	99	4	3
2015/3/17 20:30	100	3	3
2015/3/17 21:00	99	4	3
2015/3/17 21:30	100	3	3
2015/3/17 22:00	100	3	3
2015/3/17 22:30	100	3	3
2015/3/17 23:00	100	4	3
2015/3/17 23:30	100	3	3

Monitoring data by a monitoring car* at Fukushima Daiichi Nuclear Power Station (μ Sv/h)

* The data from monitoring car may deficit as the vehicle may change monitoring point.

*About the direction of the wind and the wind velocity,we are measuring with the weather observation meter of the 10m higher.

*"-": the wind velocity/"CALM":the wind direction is below 0.5m/s.

" *": From March 9 to 17 2015, the data of the monitoring car was not be obtained during the planned repairments .

The work schedule may change due to the climate.

Measuring Point	Measurement Date	γ Ray	Neutron Ray	Weather	Wind Direction	Wind Velocity (m/s)
West Gate	2015/3/17 0:00	**	<0.01	Cloudy	SSE	1.4
West Gate	2015/3/17 0:10	**	<0.01	Cloudy	SSW	0.6
West Gate	2015/3/17 0:20	**	<0.01	Cloudy	WSW	0.6
West Gate	2015/3/17 0:30	**	<0.01	Cloudy	W	1.0
West Gate	2015/3/17 0:40	**	<0.01	Cloudy	WSW	0.8
West Gate	2015/3/17 0:50	**	<0.01	Cloudy	-	CALM
West Gate	2015/3/17 1:00	**	<0.01	Cloudy	ESE	1.0
West Gate	2015/3/17 1:10	**	<0.01	Cloudy	NNW	0.6
West Gate	2015/3/17 1:20	**	<0.01	Cloudy	NNW	1.1
West Gate	2015/3/17 1:30	**	<0.01	Cloudy	NNW	1.0
West Gate	2015/3/17 1:40	**	<0.01	Cloudy	N	1.1
West Gate	2015/3/17 1:50	**	<0.01	Cloudy	N	1.2
West Gate	2015/3/17 2:00	**	<0.01	Cloudy	N	1.3
West Gate	2015/3/17 2:10	**	<0.01	Cloudy	N	1.6
West Gate	2015/3/17 2:20	**	<0.01	Cloudy	N	1.8
West Gate	2015/3/17 2:30	**	<0.01	Cloudy	N	1.6
West Gate	2015/3/17 2:40	**	<0.01	Cloudy	WNW	1.1
West Gate	2015/3/17 2:50	**	<0.01	Cloudy	W	1.4
West Gate	2015/3/17 3:00	**	<0.01	Cloudy	WNW	1.7
West Gate	2015/3/17 3:10	**	<0.01	Cloudy	WNW	1.8
West Gate	2015/3/17 3:20	**	<0.01	Cloudy	NW	1.5
West Gate	2015/3/17 3:30	**	<0.01	Cloudy	NW	1.3
West Gate	2015/3/17 3:40	**	<0.01	Cloudy	NW	1.6
West Gate	2015/3/17 3:50	**	<0.01	Cloudy	WNW	2.8
West Gate	2015/3/17 4:00	**	<0.01	Cloudy	WNW	2.4
West Gate	2015/3/17 4:10	**	<0.01	Cloudy	NW	1.2
West Gate	2015/3/17 4:20	**	<0.01	Cloudy	NNW	0.5
West Gate	2015/3/17 4:30	**	<0.01	Cloudy	NNW	0.7
West Gate	2015/3/17 4:40	**	<0.01	Cloudy	-	CALM
West Gate	2015/3/17 4:50	**	<0.01	Cloudy	-	CALM
West Gate	2015/3/17 5:00	**	<0.01	Cloudy	-	CALM
West Gate	2015/3/17 5:10	**	<0.01	Cloudy	W	0.6
West Gate	2015/3/17 5:20	**	<0.01	Cloudy	-	CALM
West Gate	2015/3/17 5:30	**	<0.01	Cloudy	NNE	0.9
West Gate	2015/3/17 5:40	**	<0.01	Cloudy	-	CALM
West Gate	2015/3/17 5:50	**	<0.01	Cloudy	NW	0.6
West Gate	2015/3/17 6:00	**	<0.01	Cloudy	WNW	1.1
West Gate	2015/3/17 6:10	**	<0.01	Fine	NW	1.0
West Gate	2015/3/17 6:20	**	<0.01	Fine	NW	0.9
West Gate	2015/3/17 6:30	**	<0.01	Fine	WNW	1.4
West Gate	2015/3/17 6:40	**	<0.01	Fine	-	CALM
West Gate	2015/3/17 6:50	**	<0.01	Fine	NNW	0.6
West Gate	2015/3/17 7:00	**	<0.01	Fine	N	1.1
West Gate	2015/3/17 7:10	**	<0.01	Fine	NNW	0.9
West Gate	2015/3/17 7:20	**	<0.01	Fine	NNW	1.4
West Gate	2015/3/17 7:30	**	<0.01	Fine	N	1.4
West Gate	2015/3/17 7:40	**	<0.01	Fine	N	1.6
West Gate	2015/3/17 7:50	**	<0.01	Fine	ENE	2.2
West Gate	2015/3/17 8:00	**	<0.01	Fine	ENE	2.4
West Gate	2015/3/17 8:10	**	<0.01	Fine	ENE	2.3
West Gate	2015/3/17 8:20	**	<0.01	Fine	NE	2.2
West Gate	2015/3/17 8:30	**	<0.01	Fine	NNE	2.1
West Gate	2015/3/17 8:40	**	<0.01	Fine	NE	1.9
West Gate	2015/3/17 8:50	**	<0.01	Cloudy	ENE	2.0
West Gate	2015/3/17 9:00	**	<0.01	Cloudy	ENE	1.9
West Gate	2015/3/17 9:10	**	<0.01	Cloudy	E	1.8
West Gate	2015/3/17 9:20	**	<0.01	Cloudy	E	1.8
West Gate	2015/3/17 9:30	**	<0.01	Cloudy	E	1.8
West Gate	2015/3/17 9:40	**	<0.01	Cloudy	E	1.7
West Gate	2015/3/17 9:50	**	<0.01	Cloudy	ENE	1.8
West Gate	2015/3/17 10:00	**	<0.01	Cloudy	E	1.6
West Gate	2015/3/17 10:10	**	<0.01	Cloudy	E	1.8
West Gate	2015/3/17 10:20	**	<0.01	Cloudy	E	1.7
West Gate	2015/3/17 10:30	**	<0.01	Cloudy	ESE	1.7
West Gate	2015/3/17 10:40	**	<0.01	Cloudy	E	1.8
West Gate	2015/3/17 10:50	**	<0.01	Cloudy	ESE	1.9
West Gate	2015/3/17 11:00	**	<0.01	Cloudy	ESE	2.0
West Gate	2015/3/17 11:10	**	<0.01	Fine	SE	1.4



Measuring Point	Measurement Date	γ Ray	Neutron Ray	Weather	Wind Direction	Wind Velocity (m/s)
West Gate	2015/3/17 11:20	**	<0.01	Fine	SE	2.0
West Gate	2015/3/17 11:30	**	<0.01	Fine	SE	2.7
West Gate	2015/3/17 11:40	**	<0.01	Fine	SSE	2.6
West Gate	2015/3/17 11:50	**	<0.01	Fine	ESE	2.2
West Gate	2015/3/17 12:00	**	<0.01	Fine	ESE	2.1
West Gate	2015/3/17 12:10	**	<0.01	Fine	ESE	2.2
West Gate	2015/3/17 12:20	**	<0.01	Fine	SE	2.1
West Gate	2015/3/17 12:30	**	<0.01	Fine	SE	2.3
West Gate	2015/3/17 12:40	**	<0.01	Fine	SE	2.3
West Gate	2015/3/17 12:50	**	<0.01	Fine	E	2.3
West Gate	2015/3/17 13:00	**	<0.01	Fine	E	1.9
West Gate	2015/3/17 13:10	**	<0.01	Fine	E	1.9
West Gate	2015/3/17 13:20	**	<0.01	Fine	E	1.6
West Gate	2015/3/17 13:30	**	<0.01	Fine	ENE	1.9
West Gate	2015/3/17 13:40	**	<0.01	Fine	ENE	2.2
West Gate	2015/3/17 13:50	**	<0.01	Fine	E	1.3
West Gate	2015/3/17 14:00	**	<0.01	Fine	ENE	1.9
West Gate	2015/3/17 14:10	**	<0.01	Fine	NE	1.3
West Gate	2015/3/17 14:20	**	<0.01	Fine	E	1.5
West Gate	2015/3/17 14:30	**	<0.01	Fine	ENE	1.6
West Gate	2015/3/17 14:40	**	<0.01	Fine	ENE	1.6
West Gate	2015/3/17 14:50	**	<0.01	Fine	ESE	1.8
West Gate	2015/3/17 15:00	**	<0.01	Fine	ESE	1.6
West Gate	2015/3/17 15:10	**	<0.01	Fine	E	1.6
West Gate	2015/3/17 15:20	**	<0.01	Fine	ENE	1.4
West Gate	2015/3/17 15:30	**	<0.01	Fine	ESE	0.7
West Gate	2015/3/17 15:40	**	<0.01	Fine	ENE	1.0
West Gate	2015/3/17 15:50	**	<0.01	Fine	ENE	1.3
West Gate	2015/3/17 16:00	**	<0.01	Fine	ESE	1.3
West Gate	2015/3/17 16:10	**	<0.01	Fine	ENE	1.2
West Gate	2015/3/17 16:20	**	<0.01	Fine	SE	0.9
West Gate	2015/3/17 16:30	**	<0.01	Fine	SE	1.6
West Gate	2015/3/17 16:40	**	<0.01	Fine	SE	1.5
West Gate	2015/3/17 16:50	**	<0.01	Fine	SSE	1.1
West Gate	2015/3/17 17:00	**	<0.01	Fine	SE	0.5
West Gate	2015/3/17 17:10	**	<0.01	Fine	-	CALM
West Gate	2015/3/17 17:20	**	<0.01	Fine	N	0.8
West Gate	2015/3/17 17:30	**	<0.01	Fine	NNE	1.1
West Gate	2015/3/17 17:40	**	<0.01	Fine	NNW	1.1
West Gate	2015/3/17 17:50	**	<0.01	Fine	N	0.8
West Gate	2015/3/17 18:00	**	<0.01	Fine	N	1.3
West Gate	2015/3/17 18:10	**	<0.01	Fine	NNE	1.3
West Gate	2015/3/17 18:20	**	<0.01	Fine	NNE	0.6
West Gate	2015/3/17 18:30	**	<0.01	Fine	NNE	0.5
West Gate	2015/3/17 18:40	**	<0.01	Fine	N	0.8
West Gate	2015/3/17 18:50	**	<0.01	Fine	NNW	0.6
West Gate	2015/3/17 19:00	1.7	<0.01	Fine	NNW	0.7
West Gate	2015/3/17 19:10	1.7	<0.01	Fine	NW	1.0
West Gate	2015/3/17 19:20	1.7	<0.01	Fine	W	1.0
West Gate	2015/3/17 19:30	1.7	<0.01	Fine	W	0.8
West Gate	2015/3/17 19:40	1.7	<0.01	Fine	-	CALM
West Gate	2015/3/17 19:50	1.7	<0.01	Fine	-	CALM
West Gate	2015/3/17 20:00	1.7	<0.01	Fine	-	CALM
West Gate	2015/3/17 20:10	1.7	<0.01	Fine	-	CALM
West Gate	2015/3/17 20:20	1.7	<0.01	Fine	-	CALM
West Gate	2015/3/17 20:30	1.7	<0.01	Fine	NW	0.5
West Gate	2015/3/17 20:40	1.7	<0.01	Fine	W	0.6
West Gate	2015/3/17 20:50	1.7	<0.01	Fine	WSW	0.7
West Gate	2015/3/17 21:00	1.7	<0.01	Fine	W	0.7
West Gate	2015/3/17 21:10	1.7	<0.01	Fine	SW	0.6
West Gate	2015/3/17 21:20	1.7	<0.01	Fine	NNW	0.8
West Gate	2015/3/17 21:30	1.7	<0.01	Fine	NNW	0.9
West Gate	2015/3/17 21:40	1.7	<0.01	Fine	-	CALM
West Gate	2015/3/17 21:50	1.7	<0.01	Fine	NW	0.7
West Gate	2015/3/17 22:00	1.7	<0.01	Fine	NNW	1.4
West Gate	2015/3/17 22:10	1.7	<0.01	Fine	NNW	0.7
West Gate	2015/3/17 22:20	1.7	<0.01	Fine	N	0.6
West Gate	2015/3/17 22:30	1.7	<0.01	Fine	N	1.7
West Gate	2015/3/17 22:40	1.7	<0.01	Fine	ENE	0.6
West Gate	2015/3/17 22:50	1.7	<0.01	Fine	SSW	0.8
West Gate	2015/3/17 23:00	1.7	<0.01	Fine	WSW	1.0
West Gate	2015/3/17 23:10	1.7	<0.01	Fine	W	0.9
West Gate	2015/3/17 23:20	1.7	<0.01	Fine	W	0.9
West Gate	2015/3/17 23:30	1.7	<0.01	Fine	SW	1.1
West Gate	2015/3/17 23:40	1.7	<0.01	Fine	W	1.1
West Gate	2015/3/17 23:50	1.7	<0.01	Fine	WSW	1.6

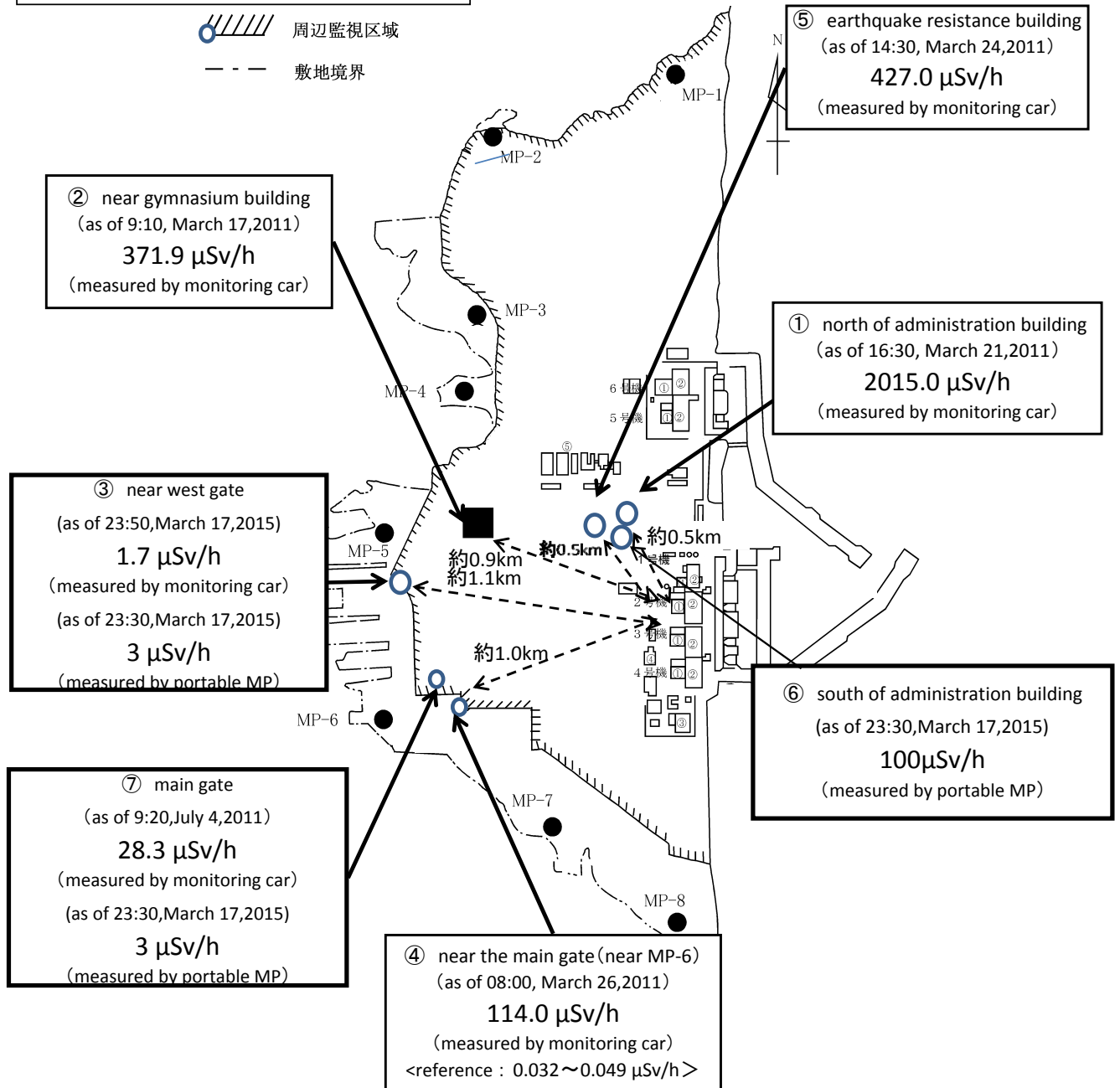
Fukushima Daiichi Nuclear Power Plant

2015/3/17

as of 23:50

周辺監視区域 : supervised outside area
敷地境界 : site boundary

 周辺監視区域
 敷地境界



※Reference data indicate the normal fluctuation range of airborne radiation rate.