

Fixed point Monitoring Status by Temporary Monitoring Post at Fukushima Daiichi Nuclear Power Station

Date	Radiation Dose Rate ( $\mu$ Sv/h) At the Main Buiding	Radiation Dose Rate ( $\mu$ Sv/h) At the Main Gate	Radiation Dose Rate ( $\mu$ Sv/h) At the West Gate
2015/3/12 0:00	100	4	3
2015/3/12 0:30	100	4	3
2015/3/12 1:00	100	4	3
2015/3/12 1:30	100	4	3
2015/3/12 2:00	100	4	3
2015/3/12 2:30	100	4	3
2015/3/12 3:00	100	4	3
2015/3/12 3:30	100	4	3
2015/3/12 4:00	101	4	3
2015/3/12 4:30	101	4	3
2015/3/12 5:00	101	4	3
2015/3/12 5:30	101	4	3
2015/3/12 6:00	101	4	3
2015/3/12 6:30	101	4	3
2015/3/12 7:00	101	4	3
2015/3/12 7:30	101	4	3
2015/3/12 8:00	101	4	3
2015/3/12 8:30	101	4	3
2015/3/12 9:00	101	4	3
2015/3/12 9:30	101	4	3
2015/3/12 10:00	101	4	3
2015/3/12 10:30	100	4	3
2015/3/12 11:00	100	4	3
2015/3/12 11:30	100	4	3
2015/3/12 12:00	99	4	3
2015/3/12 12:30	99	4	3
2015/3/12 13:00	99	4	3
2015/3/12 13:30	99	4	3
2015/3/12 14:00	100	4	3
2015/3/12 14:30	99	4	3
2015/3/12 15:00	100	4	3
2015/3/12 15:30	99	4	3
2015/3/12 16:00	99	4	3
2015/3/12 16:30	98	4	3
2015/3/12 17:00	99	4	3
2015/3/12 17:30	98	4	3
2015/3/12 18:00	98	4	3
2015/3/12 18:30	98	4	3
2015/3/12 19:00	98	3	3
2015/3/12 19:30	98	3	3
2015/3/12 20:00	99	3	3
2015/3/12 20:30	99	3	3
2015/3/12 21:00	99	3	3
2015/3/12 21:30	99	3	3
2015/3/12 22:00	100	3	3
2015/3/12 22:30	100	3	3
2015/3/12 23:00	100	3	3
2015/3/12 23:30	100	4	3

**Monitoring data by a monitoring car\* at Fukushima Daiichi Nuclear Power Station ( $\mu$  Sv/h)**

\* The data from monitoring car may deficit as the vehicle may change monitoring point.

\*About the direction of the wind and the wind velocity,we are measuring with the weather observation meter of the 10m higher.

\*"-": the wind velocity/"CALM":the wind direction is below 0.5m/s.

\*"\* \*": From March 9 to 16 2015, the data of the monitoring car was not be obtained during the planned repairsments .

The work schedule may change due to the climate.

Measuring Point	Measurement Date	$\gamma$ Ray	Neutron Ray	Weather	Wind Direction	Wind Velocity (m/s)
West Gate	2015/3/12 0:00	**	<0.01	Fine	SW	2.6
West Gate	2015/3/12 0:10	**	<0.01	Fine	SW	3.0
West Gate	2015/3/12 0:20	**	<0.01	Fine	SW	3.9
West Gate	2015/3/12 0:30	**	<0.01	Fine	SW	4.1
West Gate	2015/3/12 0:40	**	<0.01	Fine	SW	2.8
West Gate	2015/3/12 0:50	**	<0.01	Fine	SW	1.6
West Gate	2015/3/12 1:00	**	<0.01	Fine	SW	1.1
West Gate	2015/3/12 1:10	**	<0.01	Fine	SW	0.7
West Gate	2015/3/12 1:20	**	<0.01	Fine	-	CALM
West Gate	2015/3/12 1:30	**	<0.01	Fine	ENE	1.1
West Gate	2015/3/12 1:40	**	<0.01	Fine	NE	1.2
West Gate	2015/3/12 1:50	**	<0.01	Fine	ENE	0.5
West Gate	2015/3/12 2:00	**	<0.01	Fine	-	CALM
West Gate	2015/3/12 2:10	**	<0.01	Fine	SE	0.7
West Gate	2015/3/12 2:20	**	<0.01	Fine	S	0.8
West Gate	2015/3/12 2:30	**	<0.01	Fine	SW	1.4
West Gate	2015/3/12 2:40	**	<0.01	Fine	SW	1.4
West Gate	2015/3/12 2:50	**	<0.01	Fine	WSW	1.4
West Gate	2015/3/12 3:00	**	<0.01	Fine	SW	2.2
West Gate	2015/3/12 3:10	**	<0.01	Fine	SW	2.3
West Gate	2015/3/12 3:20	**	<0.01	Fine	SW	2.1
West Gate	2015/3/12 3:30	**	<0.01	Fine	SW	2.6
West Gate	2015/3/12 3:40	**	<0.01	Fine	SW	2.4
West Gate	2015/3/12 3:50	**	<0.01	Fine	SW	2.9
West Gate	2015/3/12 4:00	**	<0.01	Fine	SW	2.8
West Gate	2015/3/12 4:10	**	<0.01	Fine	SSW	2.5
West Gate	2015/3/12 4:20	**	<0.01	Fine	SW	2.0
West Gate	2015/3/12 4:30	**	<0.01	Fine	SSW	1.9
West Gate	2015/3/12 4:40	**	<0.01	Fine	SW	1.5
West Gate	2015/3/12 4:50	**	<0.01	Fine	SW	1.0
West Gate	2015/3/12 5:00	**	<0.01	Fine	SSW	0.9
West Gate	2015/3/12 5:10	**	<0.01	Fine	SSW	1.5
West Gate	2015/3/12 5:20	**	<0.01	Fine	SSW	1.3
West Gate	2015/3/12 5:30	**	<0.01	Fine	S	1.5
West Gate	2015/3/12 5:40	**	<0.01	Fine	S	1.7
West Gate	2015/3/12 5:50	**	<0.01	Fine	S	1.7
West Gate	2015/3/12 6:00	**	<0.01	Fine	NNW	0.5
West Gate	2015/3/12 6:10	**	<0.01	Fine	N	1.4
West Gate	2015/3/12 6:20	**	<0.01	Fine	N	0.9
West Gate	2015/3/12 6:30	**	<0.01	Fine	N	1.2
West Gate	2015/3/12 6:40	**	<0.01	Fine	NNW	0.7
West Gate	2015/3/12 6:50	**	<0.01	Fine	-	CALM
West Gate	2015/3/12 7:00	**	<0.01	Fine	-	CALM
West Gate	2015/3/12 7:10	**	<0.01	Fine	S	1.8
West Gate	2015/3/12 7:20	**	<0.01	Fine	SSW	2.6
West Gate	2015/3/12 7:30	**	<0.01	Fine	SW	3.4
West Gate	2015/3/12 7:40	**	<0.01	Fine	SW	3.6
West Gate	2015/3/12 7:50	**	<0.01	Fine	SW	4.8
West Gate	2015/3/12 8:00	**	<0.01	Fine	WSW	4.4
West Gate	2015/3/12 8:10	**	<0.01	Fine	SW	4.2
West Gate	2015/3/12 8:20	**	<0.01	Fine	W	3.5
West Gate	2015/3/12 8:30	**	<0.01	Fine	SW	3.5
West Gate	2015/3/12 8:40	**	<0.01	Fine	SW	4.8
West Gate	2015/3/12 8:50	**	<0.01	Fine	SW	3.1
West Gate	2015/3/12 9:00	**	<0.01	Fine	WSW	3.4
West Gate	2015/3/12 9:10	**	<0.01	Fine	WSW	3.3
West Gate	2015/3/12 9:20	**	<0.01	Fine	W	4.1
West Gate	2015/3/12 9:30	**	<0.01	Fine	WNNW	3.0
West Gate	2015/3/12 9:40	**	<0.01	Fine	WNNW	3.8
West Gate	2015/3/12 9:50	**	<0.01	Fine	W	3.8
West Gate	2015/3/12 10:00	**	<0.01	Fine	W	3.7
West Gate	2015/3/12 10:10	**	<0.01	Fine	W	4.9
West Gate	2015/3/12 10:20	**	<0.01	Fine	WNNW	5.4
West Gate	2015/3/12 10:30	**	<0.01	Fine	W	5.8
West Gate	2015/3/12 10:40	**	<0.01	Fine	W	5.3
West Gate	2015/3/12 10:50	**	<0.01	Fine	W	4.7
West Gate	2015/3/12 11:00	**	<0.01	Fine	W	5.1
West Gate	2015/3/12 11:10	**	<0.01	Fine	WNNW	6.5



Measuring Point	Measurement Date	$\gamma$ Ray	Neutron Ray	Weather	Wind Direction	Wind Velocity (m/s)
West Gate	2015/3/12 11:20	**	<0.01	Fine	WNW	5.7
West Gate	2015/3/12 11:30	**	<0.01	Fine	W	6.1
West Gate	2015/3/12 11:40	**	<0.01	Fine	W	5.8
West Gate	2015/3/12 11:50	**	<0.01	Fine	W	4.3
West Gate	2015/3/12 12:00	**	<0.01	Fine	W	5.3
West Gate	2015/3/12 12:10	**	<0.01	Fine	W	3.4
West Gate	2015/3/12 12:20	**	<0.01	Fine	WNW	3.9
West Gate	2015/3/12 12:30	**	<0.01	Fine	WNW	4.9
West Gate	2015/3/12 12:40	**	<0.01	Fine	W	5.2
West Gate	2015/3/12 12:50	**	<0.01	Fine	W	4.9
West Gate	2015/3/12 13:00	**	<0.01	Fine	W	4.8
West Gate	2015/3/12 13:10	**	<0.01	Fine	W	6.2
West Gate	2015/3/12 13:20	**	<0.01	Fine	W	6.6
West Gate	2015/3/12 13:30	**	<0.01	Fine	W	5.6
West Gate	2015/3/12 13:40	**	<0.01	Fine	W	6.7
West Gate	2015/3/12 13:50	**	<0.01	Fine	W	7.2
West Gate	2015/3/12 14:00	**	<0.01	Fine	W	5.1
West Gate	2015/3/12 14:10	**	<0.01	Fine	W	5.7
West Gate	2015/3/12 14:20	**	<0.01	Fine	W	6.8
West Gate	2015/3/12 14:30	**	<0.01	Fine	W	5.5
West Gate	2015/3/12 14:40	**	<0.01	Fine	W	6.5
West Gate	2015/3/12 14:50	**	<0.01	Fine	W	6.6
West Gate	2015/3/12 15:00	**	<0.01	Fine	W	5.8
West Gate	2015/3/12 15:10	**	<0.01	Fine	W	5.7
West Gate	2015/3/12 15:20	**	<0.01	Fine	W	5.8
West Gate	2015/3/12 15:30	**	<0.01	Fine	W	4.9
West Gate	2015/3/12 15:40	**	<0.01	Fine	W	6.5
West Gate	2015/3/12 15:50	**	<0.01	Fine	W	6.1
West Gate	2015/3/12 16:00	**	<0.01	Fine	W	5.8
West Gate	2015/3/12 16:10	**	<0.01	Fine	W	6.4
West Gate	2015/3/12 16:20	**	<0.01	Fine	W	7.0
West Gate	2015/3/12 16:30	**	<0.01	Fine	W	6.7
West Gate	2015/3/12 16:40	**	<0.01	Fine	WNW	6.0
West Gate	2015/3/12 16:50	**	<0.01	Fine	W	6.0
West Gate	2015/3/12 17:00	**	<0.01	Fine	WNW	6.4
West Gate	2015/3/12 17:10	**	<0.01	Fine	W	6.6
West Gate	2015/3/12 17:20	**	<0.01	Fine	W	6.2
West Gate	2015/3/12 17:30	**	<0.01	Fine	W	6.2
West Gate	2015/3/12 17:40	**	<0.01	Fine	W	6.0
West Gate	2015/3/12 17:50	**	<0.01	Fine	W	5.2
West Gate	2015/3/12 18:00	**	<0.01	Fine	W	6.4
West Gate	2015/3/12 18:10	**	<0.01	Fine	W	6.7
West Gate	2015/3/12 18:20	**	<0.01	Fine	W	5.8
West Gate	2015/3/12 18:30	**	<0.01	Fine	W	6.2
West Gate	2015/3/12 18:40	**	<0.01	Fine	W	5.6
West Gate	2015/3/12 18:50	**	<0.01	Fine	W	5.9
West Gate	2015/3/12 19:00	**	<0.01	Fine	WNW	5.6
West Gate	2015/3/12 19:10	**	<0.01	Fine	WNW	5.9
West Gate	2015/3/12 19:20	**	<0.01	Fine	WNW	4.7
West Gate	2015/3/12 19:30	**	<0.01	Fine	WNW	4.7
West Gate	2015/3/12 19:40	**	<0.01	Fine	W	4.5
West Gate	2015/3/12 19:50	**	<0.01	Fine	W	4.1
West Gate	2015/3/12 20:00	**	<0.01	Fine	WNW	2.9
West Gate	2015/3/12 20:10	**	<0.01	Fine	WNW	3.0
West Gate	2015/3/12 20:20	**	<0.01	Fine	WNW	3.6
West Gate	2015/3/12 20:30	**	<0.01	Fine	WNW	3.2
West Gate	2015/3/12 20:40	**	<0.01	Fine	WNW	3.7
West Gate	2015/3/12 20:50	**	<0.01	Fine	WNW	3.5
West Gate	2015/3/12 21:00	**	<0.01	Fine	WNW	3.4
West Gate	2015/3/12 21:10	**	<0.01	Fine	WNW	3.2
West Gate	2015/3/12 21:20	**	<0.01	Fine	WNW	2.0
West Gate	2015/3/12 21:30	**	<0.01	Fine	WNW	3.7
West Gate	2015/3/12 21:40	**	<0.01	Fine	WNW	2.6
West Gate	2015/3/12 21:50	**	<0.01	Fine	WNW	2.0
West Gate	2015/3/12 22:00	**	<0.01	Fine	N	1.3
West Gate	2015/3/12 22:10	**	<0.01	Fine	N	1.4
West Gate	2015/3/12 22:20	**	<0.01	Fine	NW	1.2
West Gate	2015/3/12 22:30	**	<0.01	Fine	W	2.9
West Gate	2015/3/12 22:40	**	<0.01	Fine	W	2.4
West Gate	2015/3/12 22:50	**	<0.01	Fine	WNW	0.6
West Gate	2015/3/12 23:00	**	<0.01	Fine	NE	0.8
West Gate	2015/3/12 23:10	**	<0.01	Fine	E	1.3
West Gate	2015/3/12 23:20	**	<0.01	Fine	ENE	1.6
West Gate	2015/3/12 23:30	**	<0.01	Fine	SE	0.7
West Gate	2015/3/12 23:40	**	<0.01	Fine	-	CALM
West Gate	2015/3/12 23:50	**	<0.01	Fine	-	CALM

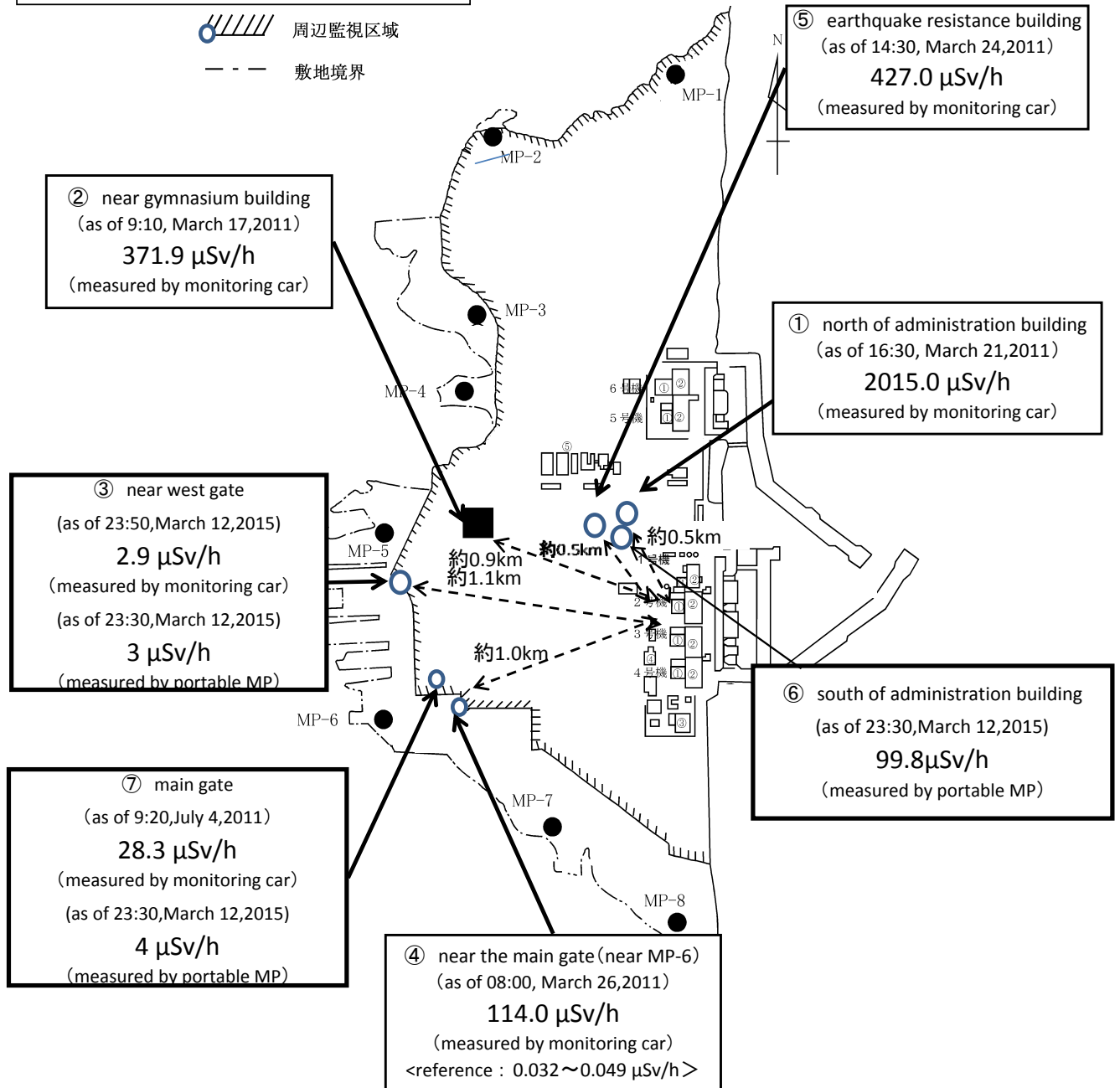
# Fukushima Daiichi Nuclear Power Plant

2015/3/12

as of 23:50

周辺監視区域 : supervised outside area  
敷地境界 : site boundary

 周辺監視区域  
 敷地境界



※Reference data indicate the normal fluctuation range of airborne radiation rate.