

Fixed point Monitoring Status by Temporary Monitoring Post at Fukushima Daiichi Nuclear Power Station

| Date | Radiation Dose Rate (μ Sv/h) At the Main Buiding | Radiation Dose Rate (μ Sv/h) At the Main Gate | Radiation Dose Rate (μ Sv/h) At the West Gate |
|----------------|---|--|--|
| 2015/2/5 0:00 | 100 | 4 | 3 |
| 2015/2/5 0:30 | 100 | 4 | 3 |
| 2015/2/5 1:00 | 100 | 4 | 3 |
| 2015/2/5 1:30 | 100 | 4 | 3 |
| 2015/2/5 2:00 | 100 | 4 | 3 |
| 2015/2/5 2:30 | 100 | 4 | 3 |
| 2015/2/5 3:00 | 100 | 4 | 3 |
| 2015/2/5 3:30 | 100 | 4 | 3 |
| 2015/2/5 4:00 | 100 | 4 | 3 |
| 2015/2/5 4:30 | 100 | 4 | 3 |
| 2015/2/5 5:00 | 100 | 4 | 3 |
| 2015/2/5 5:30 | 100 | 4 | 3 |
| 2015/2/5 6:00 | 100 | 4 | 3 |
| 2015/2/5 6:30 | 100 | 4 | 3 |
| 2015/2/5 7:00 | 100 | 4 | 3 |
| 2015/2/5 7:30 | 100 | 4 | 3 |
| 2015/2/5 8:00 | 100 | 4 | 3 |
| 2015/2/5 8:30 | 100 | 4 | 3 |
| 2015/2/5 9:00 | 100 | 4 | 3 |
| 2015/2/5 9:30 | 100 | 4 | 3 |
| 2015/2/5 10:00 | 100 | 4 | 3 |
| 2015/2/5 10:30 | 100 | 4 | 3 |
| 2015/2/5 11:00 | 100 | 4 | 3 |
| 2015/2/5 11:30 | 100 | 4 | 3 |
| 2015/2/5 12:00 | 100 | 4 | 3 |
| 2015/2/5 12:30 | 100 | 4 | 3 |
| 2015/2/5 13:00 | 100 | 4 | 3 |
| 2015/2/5 13:30 | 100 | 4 | 3 |
| 2015/2/5 14:00 | 100 | 4 | 3 |
| 2015/2/5 14:30 | 100 | 4 | 3 |
| 2015/2/5 15:00 | 100 | 4 | 3 |
| 2015/2/5 15:30 | 100 | 4 | 3 |
| 2015/2/5 16:00 | 100 | 4 | 3 |
| 2015/2/5 16:30 | 100 | 4 | 3 |
| 2015/2/5 17:00 | 100 | 4 | 3 |
| 2015/2/5 17:30 | 100 | 4 | 3 |
| 2015/2/5 18:00 | 100 | 4 | 3 |
| 2015/2/5 18:30 | 100 | 4 | 3 |
| 2015/2/5 19:00 | 100 | 4 | 3 |
| 2015/2/5 19:30 | 100 | 4 | 3 |
| 2015/2/5 20:00 | 100 | 4 | 3 |
| 2015/2/5 20:30 | 100 | 4 | 3 |
| 2015/2/5 21:00 | 100 | 4 | 3 |
| 2015/2/5 21:30 | 100 | 4 | 3 |
| 2015/2/5 22:00 | 100 | 4 | 3 |
| 2015/2/5 22:30 | 100 | 4 | 3 |
| 2015/2/5 23:00 | 100 | 4 | 3 |
| 2015/2/5 23:30 | 100 | 4 | 3 |

Monitoring data by a monitoring car* at Fukushima Daiichi Nuclear Power Station (μ Sv/h)

* The data from monitoring car may deficit as the vehicle may change monitoring point.

*About the direction of the wind and the wind velocity,we are measuring with the weather observation meter of the 10m higher.

*“-”: the wind velocity/“CALM”:the wind direction is below 0.5m/s.



| Measuring Point | Measurement Date | γ Ray | Neutron Ray | Weather | Wind Direction | Wind Velocity (m/s) |
|-----------------|------------------|--------------|-------------|---------|----------------|---------------------|
| West Gate | 2015/2/5 0:00 | 1.8 | <0.01 | Fine | W | 1.6 |
| West Gate | 2015/2/5 0:10 | 1.7 | <0.01 | Cloudy | W | 1.6 |
| West Gate | 2015/2/5 0:20 | 1.7 | <0.01 | Cloudy | W | 1.5 |
| West Gate | 2015/2/5 0:30 | 1.7 | <0.01 | Cloudy | W | 1.4 |
| West Gate | 2015/2/5 0:40 | 1.7 | <0.01 | Cloudy | W | 1.6 |
| West Gate | 2015/2/5 0:50 | 1.7 | <0.01 | Cloudy | W | 1.3 |
| West Gate | 2015/2/5 1:00 | 1.8 | <0.01 | Cloudy | WSW | 0.9 |
| West Gate | 2015/2/5 1:10 | 1.7 | <0.01 | Cloudy | WSW | 0.8 |
| West Gate | 2015/2/5 1:20 | 1.7 | <0.01 | Cloudy | W | 1.2 |
| West Gate | 2015/2/5 1:30 | 1.7 | <0.01 | Cloudy | W | 1.4 |
| West Gate | 2015/2/5 1:40 | 1.7 | <0.01 | Cloudy | W | 1.7 |
| West Gate | 2015/2/5 1:50 | 1.7 | <0.01 | Cloudy | W | 1.6 |
| West Gate | 2015/2/5 2:00 | 1.7 | <0.01 | Cloudy | W | 1.5 |
| West Gate | 2015/2/5 2:10 | 1.7 | <0.01 | Cloudy | W | 1.4 |
| West Gate | 2015/2/5 2:20 | 1.7 | <0.01 | Cloudy | W | 1.4 |
| West Gate | 2015/2/5 2:30 | 1.8 | <0.01 | Cloudy | W | 1.0 |
| West Gate | 2015/2/5 2:40 | 1.8 | <0.01 | Cloudy | WSW | 1.2 |
| West Gate | 2015/2/5 2:50 | 1.7 | <0.01 | Cloudy | W | 1.4 |
| West Gate | 2015/2/5 3:00 | 1.8 | <0.01 | Cloudy | W | 2.0 |
| West Gate | 2015/2/5 3:10 | 1.7 | <0.01 | Cloudy | W | 1.8 |
| West Gate | 2015/2/5 3:20 | 1.7 | <0.01 | Cloudy | WNW | 1.8 |
| West Gate | 2015/2/5 3:30 | 1.7 | <0.01 | Cloudy | WNW | 2.0 |
| West Gate | 2015/2/5 3:40 | 1.7 | <0.01 | Cloudy | W | 1.8 |
| West Gate | 2015/2/5 3:50 | 1.8 | <0.01 | Cloudy | W | 1.3 |
| West Gate | 2015/2/5 4:00 | 1.8 | <0.01 | Cloudy | W | 1.5 |
| West Gate | 2015/2/5 4:10 | 1.8 | <0.01 | Cloudy | WSW | 1.5 |
| West Gate | 2015/2/5 4:20 | 1.7 | <0.01 | Cloudy | WSW | 2.0 |
| West Gate | 2015/2/5 4:30 | 1.7 | <0.01 | Cloudy | WSW | 2.0 |
| West Gate | 2015/2/5 4:40 | 1.7 | <0.01 | Cloudy | WSW | 1.3 |
| West Gate | 2015/2/5 4:50 | 1.8 | <0.01 | Cloudy | W | 1.5 |
| West Gate | 2015/2/5 5:00 | 1.8 | <0.01 | Cloudy | W | 1.9 |
| West Gate | 2015/2/5 5:10 | 1.7 | <0.01 | Cloudy | W | 1.8 |
| West Gate | 2015/2/5 5:20 | 1.8 | <0.01 | Cloudy | WNW | 1.7 |
| West Gate | 2015/2/5 5:30 | 1.7 | <0.01 | Cloudy | NW | 1.2 |
| West Gate | 2015/2/5 5:40 | 1.8 | <0.01 | Cloudy | NW | 1.6 |
| West Gate | 2015/2/5 5:50 | 1.8 | <0.01 | Cloudy | WNW | 2.1 |
| West Gate | 2015/2/5 6:00 | 1.7 | <0.01 | Cloudy | WNW | 2.3 |
| West Gate | 2015/2/5 6:10 | 1.8 | <0.01 | Cloudy | NW | 1.9 |
| West Gate | 2015/2/5 6:20 | 1.8 | <0.01 | Cloudy | WNW | 1.4 |
| West Gate | 2015/2/5 6:30 | 1.7 | <0.01 | Cloudy | NW | 0.7 |
| West Gate | 2015/2/5 6:40 | 1.8 | <0.01 | Cloudy | WNW | 1.0 |
| West Gate | 2015/2/5 6:50 | 1.7 | <0.01 | Cloudy | NNW | 1.0 |
| West Gate | 2015/2/5 7:00 | 1.7 | <0.01 | Cloudy | NNW | 1.2 |
| West Gate | 2015/2/5 7:10 | 1.8 | <0.01 | Cloudy | NW | 1.8 |
| West Gate | 2015/2/5 7:20 | 1.7 | <0.01 | Cloudy | NW | 1.1 |
| West Gate | 2015/2/5 7:30 | 1.7 | <0.01 | Cloudy | NNW | 0.7 |
| West Gate | 2015/2/5 7:40 | 1.7 | <0.01 | Cloudy | NNW | 1.4 |
| West Gate | 2015/2/5 7:50 | 1.8 | <0.01 | Cloudy | NNW | 1.2 |
| West Gate | 2015/2/5 8:00 | 1.7 | <0.01 | Cloudy | NW | 1.1 |
| West Gate | 2015/2/5 8:10 | 1.7 | <0.01 | Cloudy | NW | 1.0 |
| West Gate | 2015/2/5 8:20 | 1.8 | <0.01 | Cloudy | NW | 0.8 |
| West Gate | 2015/2/5 8:30 | 1.7 | <0.01 | Cloudy | NNW | 1.2 |
| West Gate | 2015/2/5 8:40 | 1.7 | <0.01 | Cloudy | NNW | 1.3 |
| West Gate | 2015/2/5 8:50 | 1.7 | <0.01 | Cloudy | NNW | 1.1 |
| West Gate | 2015/2/5 9:00 | 1.7 | <0.01 | Rain | NNW | 1.4 |
| West Gate | 2015/2/5 9:10 | 1.7 | <0.01 | Cloudy | NNW | 1.1 |
| West Gate | 2015/2/5 9:20 | 1.7 | <0.01 | Cloudy | NW | 0.9 |
| West Gate | 2015/2/5 9:30 | 1.7 | <0.01 | Cloudy | NW | 0.9 |
| West Gate | 2015/2/5 9:40 | 1.8 | <0.01 | Cloudy | NNW | 1.0 |
| West Gate | 2015/2/5 9:50 | 1.7 | <0.01 | Cloudy | NNW | 1.0 |
| West Gate | 2015/2/5 10:00 | 1.8 | <0.01 | Cloudy | N | 1.1 |
| West Gate | 2015/2/5 10:10 | 1.7 | <0.01 | Cloudy | N | 1.2 |
| West Gate | 2015/2/5 10:20 | 1.7 | <0.01 | Cloudy | N | 1.4 |
| West Gate | 2015/2/5 10:30 | 1.7 | <0.01 | Cloudy | NNE | 0.9 |
| West Gate | 2015/2/5 10:40 | 1.7 | <0.01 | Cloudy | ENE | 0.7 |
| West Gate | 2015/2/5 10:50 | 1.8 | <0.01 | Cloudy | E | 1.1 |
| West Gate | 2015/2/5 11:00 | 1.7 | <0.01 | Cloudy | ESE | 0.9 |
| West Gate | 2015/2/5 11:10 | 1.7 | <0.01 | Cloudy | SE | 0.7 |

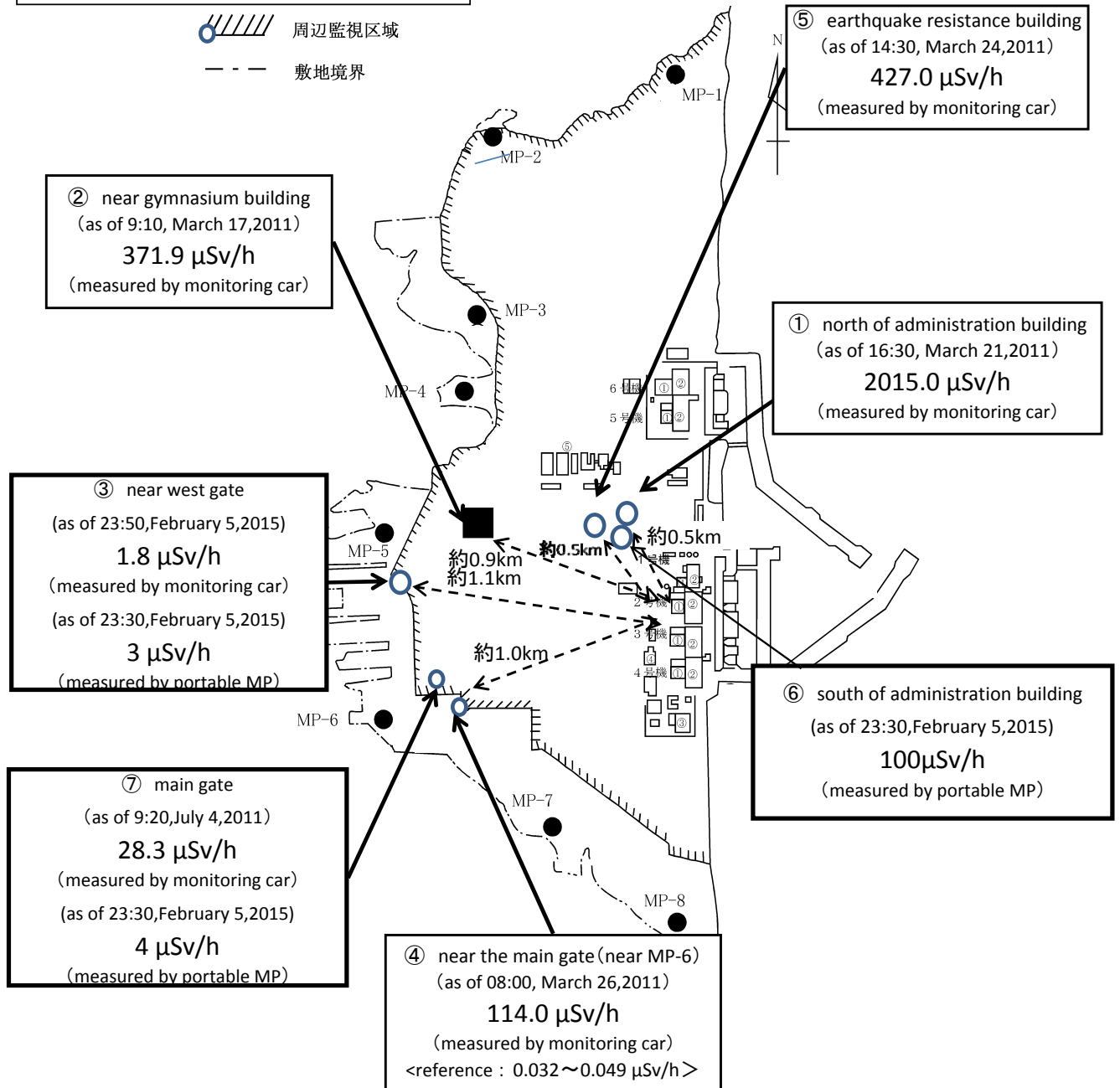
| Measuring Point | Measurement Date | γ Ray | Neutron Ray | Weather | Wind Direction | Wind Velocity (m/s) |
|-----------------|------------------|--------------|-------------|---------|----------------|---------------------|
| West Gate | 2015/2/5 11:20 | 1.7 | <0.01 | Cloudy | SE | 1.2 |
| West Gate | 2015/2/5 11:30 | 1.8 | <0.01 | Cloudy | SSE | 1.2 |
| West Gate | 2015/2/5 11:40 | 1.8 | <0.01 | Cloudy | ESE | 1.1 |
| West Gate | 2015/2/5 11:50 | 1.8 | <0.01 | Cloudy | ESE | 0.6 |
| West Gate | 2015/2/5 12:00 | 1.8 | <0.01 | Cloudy | SE | 0.7 |
| West Gate | 2015/2/5 12:10 | 1.7 | <0.01 | Cloudy | - | CALM |
| West Gate | 2015/2/5 12:20 | 1.8 | <0.01 | Cloudy | - | CALM |
| West Gate | 2015/2/5 12:30 | 1.8 | <0.01 | Cloudy | N | 0.7 |
| West Gate | 2015/2/5 12:40 | 1.8 | <0.01 | Cloudy | NE | 1.0 |
| West Gate | 2015/2/5 12:50 | 1.8 | <0.01 | Cloudy | NE | 1.0 |
| West Gate | 2015/2/5 13:00 | 1.8 | <0.01 | Cloudy | NE | 1.4 |
| West Gate | 2015/2/5 13:10 | 1.8 | <0.01 | Cloudy | NNE | 1.8 |
| West Gate | 2015/2/5 13:20 | 1.8 | <0.01 | Cloudy | NNE | 1.8 |
| West Gate | 2015/2/5 13:30 | 1.8 | <0.01 | Cloudy | N | 2.0 |
| West Gate | 2015/2/5 13:40 | 1.8 | <0.01 | Cloudy | N | 2.8 |
| West Gate | 2015/2/5 13:50 | 1.8 | <0.01 | Cloudy | N | 2.4 |
| West Gate | 2015/2/5 14:00 | 1.8 | <0.01 | Cloudy | NNE | 2.0 |
| West Gate | 2015/2/5 14:10 | 1.8 | <0.01 | Cloudy | N | 2.1 |
| West Gate | 2015/2/5 14:20 | 1.8 | <0.01 | Cloudy | N | 2.2 |
| West Gate | 2015/2/5 14:30 | 1.8 | <0.01 | Cloudy | NNW | 1.7 |
| West Gate | 2015/2/5 14:40 | 1.8 | <0.01 | Cloudy | N | 1.9 |
| West Gate | 2015/2/5 14:50 | 1.8 | <0.01 | Cloudy | NNW | 1.8 |
| West Gate | 2015/2/5 15:00 | 1.8 | <0.01 | Cloudy | NNW | 1.9 |
| West Gate | 2015/2/5 15:10 | 1.8 | <0.01 | Rain | NNW | 2.3 |
| West Gate | 2015/2/5 15:20 | 1.8 | <0.01 | Cloudy | NNW | 1.7 |
| West Gate | 2015/2/5 15:30 | 1.8 | <0.01 | Cloudy | NNW | 2.2 |
| West Gate | 2015/2/5 15:40 | 1.8 | <0.01 | Cloudy | NNW | 2.2 |
| West Gate | 2015/2/5 15:50 | 1.8 | <0.01 | Cloudy | NNW | 1.3 |
| West Gate | 2015/2/5 16:00 | 1.8 | <0.01 | Cloudy | NNW | 1.2 |
| West Gate | 2015/2/5 16:10 | 1.8 | <0.01 | Cloudy | NNW | 1.1 |
| West Gate | 2015/2/5 16:20 | 1.8 | <0.01 | Cloudy | NNW | 1.1 |
| West Gate | 2015/2/5 16:30 | 1.8 | <0.01 | Cloudy | NNW | 1.4 |
| West Gate | 2015/2/5 16:40 | 1.8 | <0.01 | Cloudy | NNW | 1.1 |
| West Gate | 2015/2/5 16:50 | 1.8 | <0.01 | Cloudy | NNW | 2.1 |
| West Gate | 2015/2/5 17:00 | 1.8 | <0.01 | Cloudy | NNW | 1.9 |
| West Gate | 2015/2/5 17:10 | 1.7 | <0.01 | Rain | NNW | 2.0 |
| West Gate | 2015/2/5 17:20 | 1.7 | <0.01 | Rain | NNW | 2.3 |
| West Gate | 2015/2/5 17:30 | 1.8 | <0.01 | Cloudy | NNW | 1.8 |
| West Gate | 2015/2/5 17:40 | 1.8 | <0.01 | Cloudy | NW | 1.5 |
| West Gate | 2015/2/5 17:50 | 1.8 | <0.01 | Cloudy | NW | 1.5 |
| West Gate | 2015/2/5 18:00 | 1.7 | <0.01 | Rain | NNW | 1.1 |
| West Gate | 2015/2/5 18:10 | 1.8 | <0.01 | Rain | NW | 1.7 |
| West Gate | 2015/2/5 18:20 | 1.8 | <0.01 | Rain | WNW | 2.3 |
| West Gate | 2015/2/5 18:30 | 1.7 | <0.01 | Rain | NW | 1.5 |
| West Gate | 2015/2/5 18:40 | 1.7 | <0.01 | Rain | NW | 1.2 |
| West Gate | 2015/2/5 18:50 | 1.7 | <0.01 | Cloudy | NW | 1.3 |
| West Gate | 2015/2/5 19:00 | 1.8 | <0.01 | Cloudy | NW | 1.4 |
| West Gate | 2015/2/5 19:10 | 1.7 | <0.01 | Cloudy | WNW | 1.9 |
| West Gate | 2015/2/5 19:20 | 1.7 | <0.01 | Cloudy | WNW | 2.1 |
| West Gate | 2015/2/5 19:30 | 1.7 | <0.01 | Cloudy | WNW | 2.2 |
| West Gate | 2015/2/5 19:40 | 1.8 | <0.01 | Cloudy | NW | 2.1 |
| West Gate | 2015/2/5 19:50 | 1.8 | <0.01 | Cloudy | NW | 1.6 |
| West Gate | 2015/2/5 20:00 | 1.8 | <0.01 | Cloudy | NW | 0.9 |
| West Gate | 2015/2/5 20:10 | 1.8 | <0.01 | Cloudy | NW | 0.8 |
| West Gate | 2015/2/5 20:20 | 1.8 | <0.01 | Cloudy | NW | 0.6 |
| West Gate | 2015/2/5 20:30 | 1.7 | <0.01 | Cloudy | - | CALM |
| West Gate | 2015/2/5 20:40 | 1.7 | <0.01 | Cloudy | NNW | 1.0 |
| West Gate | 2015/2/5 20:50 | 1.8 | <0.01 | Cloudy | NNW | 0.7 |
| West Gate | 2015/2/5 21:00 | 1.8 | <0.01 | Cloudy | NW | 0.8 |
| West Gate | 2015/2/5 21:10 | 1.7 | <0.01 | Cloudy | NNW | 1.3 |
| West Gate | 2015/2/5 21:20 | 1.8 | <0.01 | Cloudy | NNW | 1.7 |
| West Gate | 2015/2/5 21:30 | 1.7 | <0.01 | Cloudy | NNW | 1.7 |
| West Gate | 2015/2/5 21:40 | 1.7 | <0.01 | Cloudy | NNW | 2.1 |
| West Gate | 2015/2/5 21:50 | 1.8 | <0.01 | Cloudy | NNW | 1.9 |
| West Gate | 2015/2/5 22:00 | 1.8 | <0.01 | Cloudy | NNW | 2.3 |
| West Gate | 2015/2/5 22:10 | 1.8 | <0.01 | Cloudy | NNW | 2.3 |
| West Gate | 2015/2/5 22:20 | 1.8 | <0.01 | Cloudy | NNW | 3.0 |
| West Gate | 2015/2/5 22:30 | 1.8 | <0.01 | Cloudy | NNW | 2.1 |
| West Gate | 2015/2/5 22:40 | 1.7 | <0.01 | Rain | NNW | 2.7 |
| West Gate | 2015/2/5 22:50 | 1.8 | <0.01 | Cloudy | NNW | 2.1 |
| West Gate | 2015/2/5 23:00 | 1.7 | <0.01 | Cloudy | NNW | 1.8 |
| West Gate | 2015/2/5 23:10 | 1.8 | <0.01 | Cloudy | NNW | 1.8 |
| West Gate | 2015/2/5 23:20 | 1.8 | <0.01 | Cloudy | NNW | 2.0 |
| West Gate | 2015/2/5 23:30 | 1.8 | <0.01 | Cloudy | NNW | 1.8 |
| West Gate | 2015/2/5 23:40 | 1.8 | <0.01 | Cloudy | NNW | 1.3 |
| West Gate | 2015/2/5 23:50 | 1.8 | <0.01 | Cloudy | NNW | 1.2 |

Fukushima Daiichi Nuclear Power Plant

2015/2/5
as of 23:50

周辺監視区域 : supervised outside area
敷地境界 : site boundary

 周辺監視区域
 敷地境界



※Reference data indicate the normal fluctuation range of airborne radiation rate.