

Fixed point Monitoring Status by Temporary Monitoring Post at Fukushima Daiichi Nuclear Power Station

Date	Radiation Dose Rate (μ Sv/h) At the Main Buiding	Radiation Dose Rate (μ Sv/h) At the Main Gate	Radiation Dose Rate (μ Sv/h) At the West Gate
2015/1/22 0:00	102	4	3
2015/1/22 0:30	102	4	3
2015/1/22 1:00	102	4	3
2015/1/22 1:30	102	4	3
2015/1/22 2:00	102	4	3
2015/1/22 2:30	102	4	3
2015/1/22 3:00	102	4	3
2015/1/22 3:30	102	4	3
2015/1/22 4:00	102	4	3
2015/1/22 4:30	102	4	3
2015/1/22 5:00	102	4	3
2015/1/22 5:30	102	4	3
2015/1/22 6:00	102	4	3
2015/1/22 6:30	102	4	3
2015/1/22 7:00	102	4	3
2015/1/22 7:30	102	4	3
2015/1/22 8:00	103	4	3
2015/1/22 8:30	102	4	3
2015/1/22 9:00	102	4	3
2015/1/22 9:30	102	4	3
2015/1/22 10:00	103	4	3
2015/1/22 10:30	103	4	3
2015/1/22 11:00	103	4	3
2015/1/22 11:30	103	4	3
2015/1/22 12:00	103	4	3
2015/1/22 12:30	102	4	3
2015/1/22 13:00	102	3	3
2015/1/22 13:30	102	4	3
2015/1/22 14:00	102	4	3
2015/1/22 14:30	102	4	3
2015/1/22 15:00	102	4	3
2015/1/22 15:30	101	4	3
2015/1/22 16:00	101	4	3
2015/1/22 16:30	100	4	3
2015/1/22 17:00	100	4	3
2015/1/22 17:30	100	4	3
2015/1/22 18:00	100	4	3
2015/1/22 18:30	100	4	3
2015/1/22 19:00	100	4	3
2015/1/22 19:30	100	4	3
2015/1/22 20:00	100	4	3
2015/1/22 20:30	101	4	3
2015/1/22 21:00	101	4	3
2015/1/22 21:30	101	4	3
2015/1/22 22:00	101	4	3
2015/1/22 22:30	101	4	3
2015/1/22 23:00	101	4	3
2015/1/22 23:30	101	4	3

Monitoring data by a monitoring car* at Fukushima Daiichi Nuclear Power Station (μ Sv/h)

* The data from monitoring car may deficit as the vehicle may change monitoring point.

*About the direction of the wind and the wind velocity,we are measuring with the weather observation meter of the 10m higher.

*“-”: the wind velocity/“CALM”:the wind direction is below 0.5m/s.

Measuring Point	Measurement Date	γ Ray	Neutron Ray	Weather	Wind Direction	Wind Velocity (m/s)
West Gate	2015/1/22 0:00	1.8	<0.01	Rain	WNW	1.1
West Gate	2015/1/22 0:10	1.8	<0.01	Rain	WNW	1.1
West Gate	2015/1/22 0:20	1.8	<0.01	Rain	NW	1.0
West Gate	2015/1/22 0:30	1.8	<0.01	Rain	WNW	1.6
West Gate	2015/1/22 0:40	1.8	<0.01	Rain	WNW	1.3
West Gate	2015/1/22 0:50	1.8	<0.01	Rain	NW	1.2
West Gate	2015/1/22 1:00	1.8	<0.01	Rain	NW	0.9
West Gate	2015/1/22 1:10	1.8	<0.01	Rain	NW	0.7
West Gate	2015/1/22 1:20	1.8	<0.01	Rain	NW	1.5
West Gate	2015/1/22 1:30	1.8	<0.01	Rain	NW	1.5
West Gate	2015/1/22 1:40	1.8	<0.01	Rain	WNW	1.8
West Gate	2015/1/22 1:50	1.8	<0.01	Rain	NW	1.4
West Gate	2015/1/22 2:00	1.8	<0.01	Rain	WNW	2.4
West Gate	2015/1/22 2:10	1.8	<0.01	Rain	WNW	2.5
West Gate	2015/1/22 2:20	1.8	<0.01	Rain	NW	1.6
West Gate	2015/1/22 2:30	1.8	<0.01	Rain	NW	1.7
West Gate	2015/1/22 2:40	1.8	<0.01	Rain	WNW	2.2
West Gate	2015/1/22 2:50	1.8	<0.01	Rain	WNW	1.8
West Gate	2015/1/22 3:00	1.8	<0.01	Rain	NW	1.6
West Gate	2015/1/22 3:10	1.8	<0.01	Rain	NW	1.4
West Gate	2015/1/22 3:20	1.8	<0.01	Rain	NW	2.0
West Gate	2015/1/22 3:30	1.8	<0.01	Rain	NW	2.2
West Gate	2015/1/22 3:40	1.8	<0.01	Rain	WNW	2.4
West Gate	2015/1/22 3:50	1.8	<0.01	Rain	NW	2.2
West Gate	2015/1/22 4:00	1.8	<0.01	Rain	NW	2.0
West Gate	2015/1/22 4:10	1.8	<0.01	Rain	NW	2.0
West Gate	2015/1/22 4:20	1.8	<0.01	Cloudy	NW	1.1
West Gate	2015/1/22 4:30	1.8	<0.01	Cloudy	NW	1.2
West Gate	2015/1/22 4:40	1.8	<0.01	Rain	NW	1.5
West Gate	2015/1/22 4:50	1.8	<0.01	Cloudy	WNW	2.1
West Gate	2015/1/22 5:00	1.8	<0.01	Cloudy	WNW	2.0
West Gate	2015/1/22 5:10	1.8	<0.01	Cloudy	NW	1.7
West Gate	2015/1/22 5:20	1.8	<0.01	Cloudy	NW	1.9
West Gate	2015/1/22 5:30	1.8	<0.01	Cloudy	NW	1.3
West Gate	2015/1/22 5:40	1.8	<0.01	Cloudy	NW	1.5
West Gate	2015/1/22 5:50	1.8	<0.01	Cloudy	NW	2.1
West Gate	2015/1/22 6:00	1.8	<0.01	Cloudy	NW	1.3
West Gate	2015/1/22 6:10	1.8	<0.01	Cloudy	NNW	0.9
West Gate	2015/1/22 6:20	1.8	<0.01	Cloudy	NW	1.0
West Gate	2015/1/22 6:30	1.8	<0.01	Cloudy	NNW	1.1
West Gate	2015/1/22 6:40	1.8	<0.01	Cloudy	NW	1.1
West Gate	2015/1/22 6:50	1.8	<0.01	Cloudy	NW	1.6
West Gate	2015/1/22 7:00	1.8	<0.01	Cloudy	NW	1.5
West Gate	2015/1/22 7:10	1.8	<0.01	Cloudy	NW	1.4
West Gate	2015/1/22 7:20	1.8	<0.01	Cloudy	NW	1.4
West Gate	2015/1/22 7:30	1.8	<0.01	Cloudy	NW	2.1
West Gate	2015/1/22 7:40	1.8	<0.01	Cloudy	WNW	2.3
West Gate	2015/1/22 7:50	1.8	<0.01	Cloudy	NW	2.1
West Gate	2015/1/22 8:00	1.8	<0.01	Cloudy	NW	1.8
West Gate	2015/1/22 8:10	1.8	<0.01	Cloudy	WNW	2.5
West Gate	2015/1/22 8:20	1.8	<0.01	Cloudy	WNW	2.5
West Gate	2015/1/22 8:30	1.8	<0.01	Cloudy	NW	1.8
West Gate	2015/1/22 8:40	1.8	<0.01	Cloudy	NW	1.8
West Gate	2015/1/22 8:50	1.8	<0.01	Cloudy	WNW	2.8
West Gate	2015/1/22 9:00	1.8	<0.01	Cloudy	NW	2.1
West Gate	2015/1/22 9:10	1.8	<0.01	Cloudy	NW	1.5
West Gate	2015/1/22 9:20	1.8	<0.01	Cloudy	NW	1.7
West Gate	2015/1/22 9:30	1.8	<0.01	Cloudy	NW	2.5
West Gate	2015/1/22 9:40	1.8	<0.01	Cloudy	NW	2.4
West Gate	2015/1/22 9:50	1.8	<0.01	Cloudy	NW	1.6
West Gate	2015/1/22 10:00	1.8	<0.01	Cloudy	NW	1.7
West Gate	2015/1/22 10:10	1.8	<0.01	Cloudy	NW	2.0
West Gate	2015/1/22 10:20	1.8	<0.01	Cloudy	NW	1.9
West Gate	2015/1/22 10:30	1.8	<0.01	Cloudy	NW	1.6
West Gate	2015/1/22 10:40	1.8	<0.01	Cloudy	NW	2.6
West Gate	2015/1/22 10:50	1.8	<0.01	Cloudy	NW	2.2
West Gate	2015/1/22 11:00	1.8	<0.01	Cloudy	NW	1.5
West Gate	2015/1/22 11:10	1.8	<0.01	Cloudy	NW	1.9



Measuring Point	Measurement Date	γ Ray	Neutron Ray	Weather	Wind Direction	Wind Velocity (m/s)
West Gate	2015/1/22 11:20	1.8	<0.01	Cloudy	NW	1.5
West Gate	2015/1/22 11:30	1.8	<0.01	Cloudy	NW	2.1
West Gate	2015/1/22 11:40	1.8	<0.01	Cloudy	WNW	2.7
West Gate	2015/1/22 11:50	1.8	<0.01	Cloudy	WNW	2.6
West Gate	2015/1/22 12:00	1.8	<0.01	Cloudy	NW	2.5
West Gate	2015/1/22 12:10	1.8	<0.01	Cloudy	NNW	1.4
West Gate	2015/1/22 12:20	1.8	<0.01	Cloudy	NNW	1.6
West Gate	2015/1/22 12:30	1.8	<0.01	Rain	NW	1.4
West Gate	2015/1/22 12:40	1.8	<0.01	Rain	NNW	2.4
West Gate	2015/1/22 12:50	1.8	<0.01	Cloudy	NNW	2.4
West Gate	2015/1/22 13:00	1.8	<0.01	Cloudy	NNW	2.5
West Gate	2015/1/22 13:10	1.8	<0.01	Cloudy	NNW	2.9
West Gate	2015/1/22 13:20	1.8	<0.01	Cloudy	NNW	2.6
West Gate	2015/1/22 13:30	1.8	<0.01	Cloudy	NNW	3.0
West Gate	2015/1/22 13:40	1.8	<0.01	Cloudy	NNW	2.8
West Gate	2015/1/22 13:50	1.8	<0.01	Cloudy	NNW	3.2
West Gate	2015/1/22 14:00	1.8	<0.01	Rain	NNW	2.6
West Gate	2015/1/22 14:10	1.8	<0.01	Rain	NNW	2.6
West Gate	2015/1/22 14:20	1.8	<0.01	Rain	N	2.6
West Gate	2015/1/22 14:30	1.8	<0.01	Rain	N	3.0
West Gate	2015/1/22 14:40	1.8	<0.01	Rain	NNW	2.6
West Gate	2015/1/22 14:50	1.8	<0.01	Rain	NNW	1.9
West Gate	2015/1/22 15:00	1.8	<0.01	Rain	NNW	1.3
West Gate	2015/1/22 15:10	1.8	<0.01	Rain	NNW	1.0
West Gate	2015/1/22 15:20	1.8	<0.01	Rain	NNW	1.0
West Gate	2015/1/22 15:30	1.8	<0.01	Rain	NNW	1.8
West Gate	2015/1/22 15:40	1.8	<0.01	Rain	NNW	1.5
West Gate	2015/1/22 15:50	1.8	<0.01	Rain	NNW	1.8
West Gate	2015/1/22 16:00	1.8	<0.01	Rain	NNW	1.4
West Gate	2015/1/22 16:10	1.8	<0.01	Rain	NW	1.2
West Gate	2015/1/22 16:20	1.8	<0.01	Rain	NNW	1.7
West Gate	2015/1/22 16:30	1.8	<0.01	Rain	NNW	1.9
West Gate	2015/1/22 16:40	1.8	<0.01	Rain	NNW	1.4
West Gate	2015/1/22 16:50	1.8	<0.01	Rain	NW	1.0
West Gate	2015/1/22 17:00	1.8	<0.01	Rain	NW	0.8
West Gate	2015/1/22 17:10	1.8	<0.01	Rain	NNW	1.2
West Gate	2015/1/22 17:20	1.8	<0.01	Rain	NNW	0.9
West Gate	2015/1/22 17:30	1.8	<0.01	Rain	NNW	1.1
West Gate	2015/1/22 17:40	1.8	<0.01	Rain	NNW	1.8
West Gate	2015/1/22 17:50	1.8	<0.01	Rain	NW	1.8
West Gate	2015/1/22 18:00	1.8	<0.01	Rain	NW	2.5
West Gate	2015/1/22 18:10	1.8	<0.01	Rain	NNW	1.7
West Gate	2015/1/22 18:20	1.8	<0.01	Cloudy	NNW	2.1
West Gate	2015/1/22 18:30	1.8	<0.01	Cloudy	NNW	1.2
West Gate	2015/1/22 18:40	1.8	<0.01	Cloudy	NNW	1.9
West Gate	2015/1/22 18:50	1.8	<0.01	Rain	NNW	2.4
West Gate	2015/1/22 19:00	1.7	<0.01	Cloudy	NNW	1.3
West Gate	2015/1/22 19:10	1.8	<0.01	Cloudy	NNW	1.5
West Gate	2015/1/22 19:20	1.8	<0.01	Cloudy	NNW	1.8
West Gate	2015/1/22 19:30	1.8	<0.01	Cloudy	NNW	1.7
West Gate	2015/1/22 19:40	1.8	<0.01	Cloudy	NNW	1.4
West Gate	2015/1/22 19:50	1.8	<0.01	Rain	NW	1.4
West Gate	2015/1/22 20:00	1.8	<0.01	Rain	NNW	1.2
West Gate	2015/1/22 20:10	1.8	<0.01	Rain	NNW	1.8
West Gate	2015/1/22 20:20	1.8	<0.01	Rain	NNW	1.3
West Gate	2015/1/22 20:30	1.8	<0.01	Rain	NNW	1.5
West Gate	2015/1/22 20:40	1.8	<0.01	Rain	NNW	1.6
West Gate	2015/1/22 20:50	1.8	<0.01	Rain	NNW	1.8
West Gate	2015/1/22 21:00	1.8	<0.01	Cloudy	NNW	2.2
West Gate	2015/1/22 21:10	1.8	<0.01	Cloudy	NNW	1.8
West Gate	2015/1/22 21:20	1.8	<0.01	Cloudy	NNW	1.8
West Gate	2015/1/22 21:30	1.8	<0.01	Cloudy	NNW	2.0
West Gate	2015/1/22 21:40	1.8	<0.01	Cloudy	NNW	1.6
West Gate	2015/1/22 21:50	1.8	<0.01	Cloudy	NNW	2.1
West Gate	2015/1/22 22:00	1.8	<0.01	Cloudy	NNW	3.5
West Gate	2015/1/22 22:10	1.8	<0.01	Cloudy	NNW	3.5
West Gate	2015/1/22 22:20	1.8	<0.01	Cloudy	NNW	3.5
West Gate	2015/1/22 22:30	1.8	<0.01	Cloudy	NNW	3.4
West Gate	2015/1/22 22:40	1.8	<0.01	Cloudy	NNW	3.7
West Gate	2015/1/22 22:50	1.8	<0.01	Cloudy	NNW	3.2
West Gate	2015/1/22 23:00	1.8	<0.01	Cloudy	NNW	2.6
West Gate	2015/1/22 23:10	1.8	<0.01	Cloudy	NNW	2.7
West Gate	2015/1/22 23:20	1.8	<0.01	Cloudy	NNW	3.1
West Gate	2015/1/22 23:30	1.8	<0.01	Cloudy	NNW	3.3
West Gate	2015/1/22 23:40	1.8	<0.01	Cloudy	NNW	4.0
West Gate	2015/1/22 23:50	1.8	<0.01	Cloudy	NNW	2.5

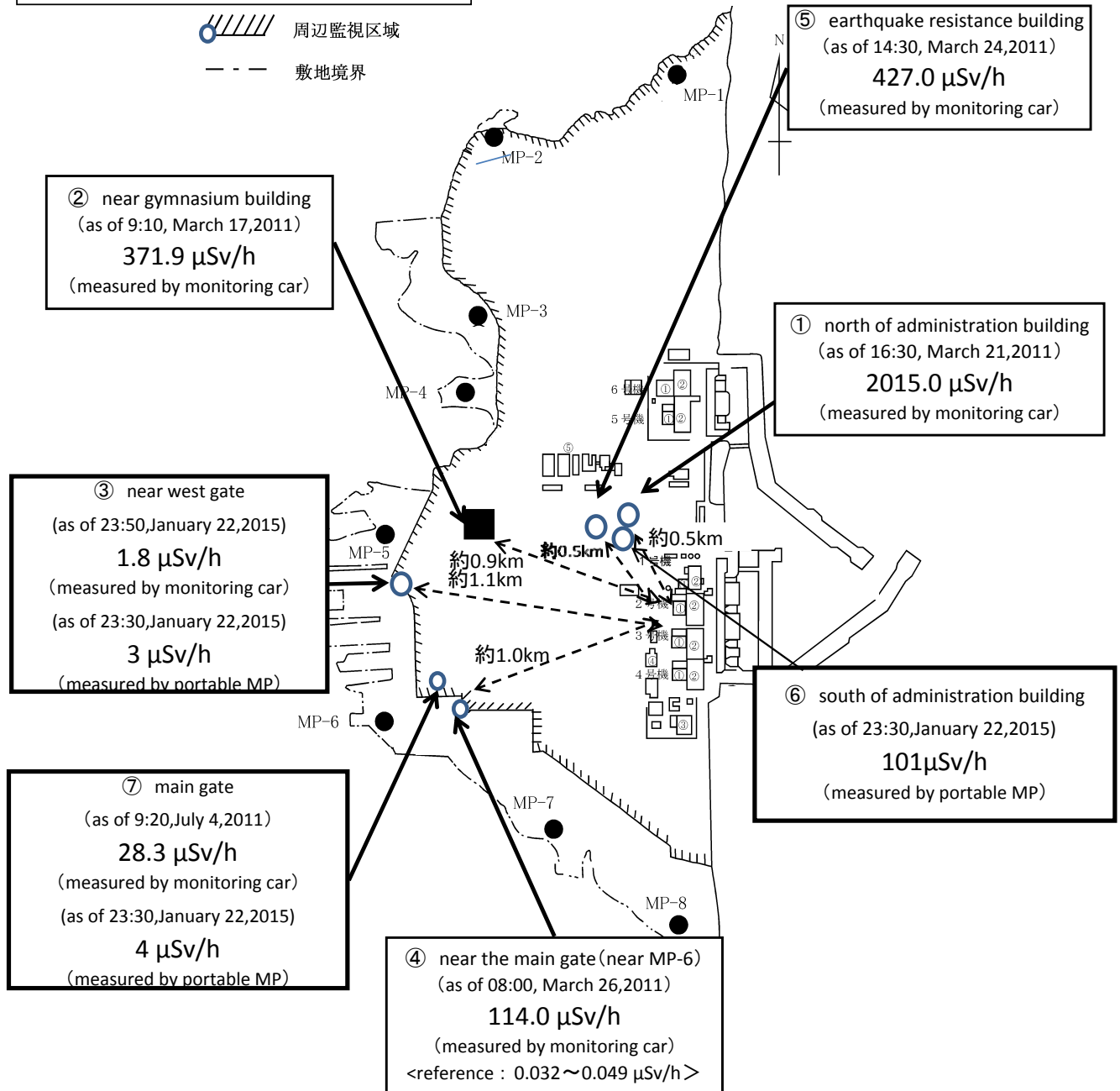
Fukushima Daiichi Nuclear Power Plant

2015/1/22

as of 23:50

周辺監視区域 : supervised outside area
敷地境界 : site boundary

 周辺監視区域
 敷地境界



※Reference data indicate the normal fluctuation range of airborne radiation rate.