

Fixed point Monitoring Status by Temporary Monitoring Post at Fukushima Daiichi Nuclear Power Station

Date	Radiation Dose Rate (μ Sv/h) At the Main Buiding	Radiation Dose Rate (μ Sv/h) At the Main Gate	Radiation Dose Rate (μ Sv/h) At the West Gate
2015/1/7 0:00	103	4	3
2015/1/7 0:30	103	4	3
2015/1/7 1:00	103	4	3
2015/1/7 1:30	103	4	3
2015/1/7 2:00	103	4	3
2015/1/7 2:30	104	4	3
2015/1/7 3:00	104	4	3
2015/1/7 3:30	104	4	3
2015/1/7 4:00	104	4	3
2015/1/7 4:30	104	4	3
2015/1/7 5:00	104	4	3
2015/1/7 5:30	104	4	3
2015/1/7 6:00	105	4	3
2015/1/7 6:30	105	4	3
2015/1/7 7:00	105	4	3
2015/1/7 7:30	105	4	3
2015/1/7 8:00	105	4	3
2015/1/7 8:30	105	4	3
2015/1/7 9:00	105	4	3
2015/1/7 9:30	105	4	3
2015/1/7 10:00	105	4	3
2015/1/7 10:30	105	4	3
2015/1/7 11:00	105	4	3
2015/1/7 11:30	105	4	3
2015/1/7 12:00	105	4	3
2015/1/7 12:30	105	4	3
2015/1/7 13:00	105	4	3
2015/1/7 13:30	104	4	3
2015/1/7 14:00	104	4	3
2015/1/7 14:30	104	4	3
2015/1/7 15:00	104	4	3
2015/1/7 15:30	104	4	3
2015/1/7 16:00	104	4	3
2015/1/7 16:30	104	4	3
2015/1/7 17:00	104	4	3
2015/1/7 17:30	103	4	3
2015/1/7 18:00	103	4	3
2015/1/7 18:30	103	4	3
2015/1/7 19:00	103	4	3
2015/1/7 19:30	103	4	3
2015/1/7 20:00	103	4	3
2015/1/7 20:30	104	4	3
2015/1/7 21:00	104	4	3
2015/1/7 21:30	104	4	3
2015/1/7 22:00	104	4	3
2015/1/7 22:30	105	4	3
2015/1/7 23:00	105	4	3
2015/1/7 23:30	104	4	3

Monitoring data by a monitoring car* at Fukushima Daiichi Nuclear Power Station (μ Sv/h)

* The data from monitoring car may deficit as the vehicle may change monitoring point.

*About the direction of the wind and the wind velocity,we are measuring with the weather observation meter of the 10m higher.

*“-”: the wind velocity/“CALM”:the wind direction is below 0.5m/s.



Measuring Point	Measurement Date	γ Ray	Neutron Ray	Weather	Wind Direction	Wind Velocity (m/s)
West Gate	2015/1/7 0:00	1.9	<0.01	Fine	WNW	0.7
West Gate	2015/1/7 0:10	1.9	<0.01	Fine	W	1.0
West Gate	2015/1/7 0:20	1.9	<0.01	Fine	W	0.6
West Gate	2015/1/7 0:30	1.9	<0.01	Fine	-	CALM
West Gate	2015/1/7 0:40	1.9	<0.01	Fine	NNW	1.0
West Gate	2015/1/7 0:50	1.9	<0.01	Fine	NW	1.0
West Gate	2015/1/7 1:00	1.9	<0.01	Fine	NNW	1.6
West Gate	2015/1/7 1:10	1.9	<0.01	Fine	NNE	1.0
West Gate	2015/1/7 1:20	1.9	<0.01	Fine	N	1.1
West Gate	2015/1/7 1:30	1.9	<0.01	Fine	W	1.0
West Gate	2015/1/7 1:40	1.9	<0.01	Fine	NNW	1.6
West Gate	2015/1/7 1:50	1.9	<0.01	Fine	N	2.1
West Gate	2015/1/7 2:00	1.9	<0.01	Fine	NW	1.8
West Gate	2015/1/7 2:10	1.9	<0.01	Fine	NNW	0.6
West Gate	2015/1/7 2:20	1.9	<0.01	Fine	SSW	1.4
West Gate	2015/1/7 2:30	1.9	<0.01	Fine	N	1.5
West Gate	2015/1/7 2:40	1.9	<0.01	Fine	N	2.1
West Gate	2015/1/7 2:50	1.9	<0.01	Fine	NE	2.2
West Gate	2015/1/7 3:00	1.9	<0.01	Fine	N	0.8
West Gate	2015/1/7 3:10	1.9	<0.01	Fine	N	0.8
West Gate	2015/1/7 3:20	1.9	<0.01	Fine	E	1.1
West Gate	2015/1/7 3:30	1.9	<0.01	Fine	ESE	1.5
West Gate	2015/1/7 3:40	1.9	<0.01	Fine	N	1.7
West Gate	2015/1/7 3:50	1.9	<0.01	Fine	NNW	1.6
West Gate	2015/1/7 4:00	1.9	<0.01	Fine	N	1.7
West Gate	2015/1/7 4:10	1.9	<0.01	Fine	NNE	1.1
West Gate	2015/1/7 4:20	1.9	<0.01	Fine	NE	1.5
West Gate	2015/1/7 4:30	1.9	<0.01	Fine	SSW	0.8
West Gate	2015/1/7 4:40	1.9	<0.01	Fine	NW	0.9
West Gate	2015/1/7 4:50	1.9	<0.01	Fine	W	2.1
West Gate	2015/1/7 5:00	1.9	<0.01	Fine	WSW	1.2
West Gate	2015/1/7 5:10	1.9	<0.01	Fine	SW	1.4
West Gate	2015/1/7 5:20	1.9	<0.01	Fine	SW	2.7
West Gate	2015/1/7 5:30	1.9	<0.01	Fine	NW	1.9
West Gate	2015/1/7 5:40	1.9	<0.01	Fine	NNE	2.6
West Gate	2015/1/7 5:50	1.9	<0.01	Fine	W	1.7
West Gate	2015/1/7 6:00	1.9	<0.01	Fine	SW	1.6
West Gate	2015/1/7 6:10	1.9	<0.01	Fine	S	1.5
West Gate	2015/1/7 6:20	1.9	<0.01	Fine	SSE	1.8
West Gate	2015/1/7 6:30	1.9	<0.01	Fine	WSW	1.4
West Gate	2015/1/7 6:40	1.9	<0.01	Fine	S	0.9
West Gate	2015/1/7 6:50	1.9	<0.01	Fine	W	0.7
West Gate	2015/1/7 7:00	1.9	<0.01	Fine	WNW	2.0
West Gate	2015/1/7 7:10	1.9	<0.01	Fine	S	1.0
West Gate	2015/1/7 7:20	1.9	<0.01	Fine	SE	2.0
West Gate	2015/1/7 7:30	1.9	<0.01	Fine	ENE	0.6
West Gate	2015/1/7 7:40	1.9	<0.01	Fine	SSE	2.0
West Gate	2015/1/7 7:50	1.9	<0.01	Fine	S	1.9
West Gate	2015/1/7 8:00	1.9	<0.01	Fine	WSW	1.5
West Gate	2015/1/7 8:10	1.9	<0.01	Fine	WSW	2.6
West Gate	2015/1/7 8:20	1.9	<0.01	Fine	WSW	3.4
West Gate	2015/1/7 8:30	1.9	<0.01	Fine	W	3.3
West Gate	2015/1/7 8:40	1.9	<0.01	Fine	WSW	2.9
West Gate	2015/1/7 8:50	1.9	<0.01	Fine	W	4.6
West Gate	2015/1/7 9:00	1.9	<0.01	Fine	W	4.8
West Gate	2015/1/7 9:10	1.9	<0.01	Fine	W	5.5
West Gate	2015/1/7 9:20	1.9	<0.01	Fine	W	5.3
West Gate	2015/1/7 9:30	1.9	<0.01	Fine	W	6.6
West Gate	2015/1/7 9:40	1.9	<0.01	Fine	W	6.8
West Gate	2015/1/7 9:50	1.9	<0.01	Fine	W	6.3
West Gate	2015/1/7 10:00	1.9	<0.01	Fine	W	5.7
West Gate	2015/1/7 10:10	1.9	<0.01	Fine	W	5.2
West Gate	2015/1/7 10:20	1.9	<0.01	Fine	W	4.7
West Gate	2015/1/7 10:30	1.9	<0.01	Fine	W	4.7
West Gate	2015/1/7 10:40	1.9	<0.01	Fine	W	3.5
West Gate	2015/1/7 10:50	1.9	<0.01	Fine	W	4.9
West Gate	2015/1/7 11:00	1.9	<0.01	Fine	W	4.4
West Gate	2015/1/7 11:10	1.9	<0.01	Cloudy	W	4.4

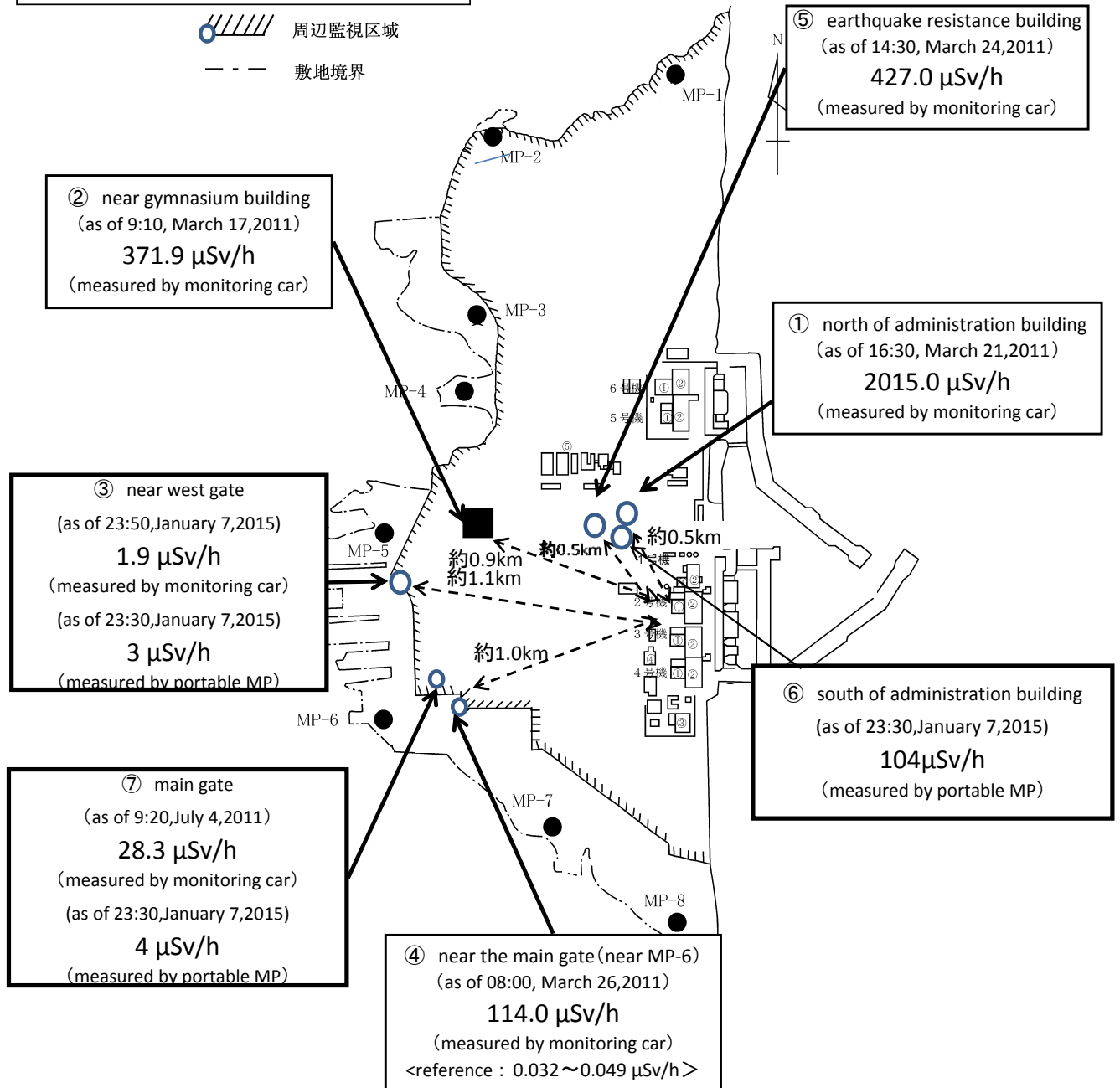
Measuring Point	Measurement Date	γ Ray	Neutron Ray	Weather	Wind Direction	Wind Velocity (m/s)
West Gate	2015/1/7 11:20	1.9	<0.01	Cloudy	W	4.6
West Gate	2015/1/7 11:30	1.9	<0.01	Cloudy	W	4.5
West Gate	2015/1/7 11:40	1.9	<0.01	Cloudy	W	4.2
West Gate	2015/1/7 11:50	1.9	<0.01	Cloudy	W	5.8
West Gate	2015/1/7 12:00	1.9	<0.01	Cloudy	W	5.6
West Gate	2015/1/7 12:10	1.9	<0.01	Cloudy	W	5.3
West Gate	2015/1/7 12:20	1.9	<0.01	Cloudy	W	5.4
West Gate	2015/1/7 12:30	1.9	<0.01	Cloudy	W	4.9
West Gate	2015/1/7 12:40	1.9	<0.01	Cloudy	W	5.8
West Gate	2015/1/7 12:50	1.9	<0.01	Cloudy	W	5.1
West Gate	2015/1/7 13:00	1.9	<0.01	Cloudy	W	5.7
West Gate	2015/1/7 13:10	1.9	<0.01	Cloudy	W	6.2
West Gate	2015/1/7 13:20	1.9	<0.01	Cloudy	W	5.0
West Gate	2015/1/7 13:30	1.9	<0.01	Cloudy	W	4.8
West Gate	2015/1/7 13:40	1.9	<0.01	Cloudy	WNW	5.8
West Gate	2015/1/7 13:50	1.9	<0.01	Cloudy	W	4.3
West Gate	2015/1/7 14:00	1.9	<0.01	Cloudy	W	5.3
West Gate	2015/1/7 14:10	1.9	<0.01	Cloudy	W	5.6
West Gate	2015/1/7 14:20	1.9	<0.01	Cloudy	W	5.7
West Gate	2015/1/7 14:30	1.9	<0.01	Cloudy	W	5.9
West Gate	2015/1/7 14:40	1.9	<0.01	Cloudy	W	5.0
West Gate	2015/1/7 14:50	1.8	<0.01	Cloudy	W	4.9
West Gate	2015/1/7 15:00	1.9	<0.01	Cloudy	W	4.1
West Gate	2015/1/7 15:10	1.9	<0.01	Cloudy	W	3.9
West Gate	2015/1/7 15:20	1.9	<0.01	Cloudy	W	3.9
West Gate	2015/1/7 15:30	1.9	<0.01	Cloudy	WNW	4.0
West Gate	2015/1/7 15:40	1.9	<0.01	Cloudy	W	4.0
West Gate	2015/1/7 15:50	1.9	<0.01	Cloudy	W	2.6
West Gate	2015/1/7 16:00	1.9	<0.01	Cloudy	WSW	2.9
West Gate	2015/1/7 16:10	1.9	<0.01	Cloudy	WSW	3.2
West Gate	2015/1/7 16:20	1.9	<0.01	Cloudy	W	1.2
West Gate	2015/1/7 16:30	1.9	<0.01	Cloudy	NNW	1.2
West Gate	2015/1/7 16:40	1.9	<0.01	Cloudy	WNW	2.7
West Gate	2015/1/7 16:50	1.9	<0.01	Cloudy	WNW	2.5
West Gate	2015/1/7 17:00	1.9	<0.01	Cloudy	W	1.8
West Gate	2015/1/7 17:10	1.9	<0.01	Cloudy	NW	1.8
West Gate	2015/1/7 17:20	1.9	<0.01	Cloudy	W	3.8
West Gate	2015/1/7 17:30	1.9	<0.01	Cloudy	NNW	3.0
West Gate	2015/1/7 17:40	1.9	<0.01	Cloudy	W	3.7
West Gate	2015/1/7 17:50	1.8	<0.01	Cloudy	W	4.5
West Gate	2015/1/7 18:00	1.9	<0.01	Cloudy	W	4.9
West Gate	2015/1/7 18:10	1.9	<0.01	Cloudy	WNW	6.0
West Gate	2015/1/7 18:20	1.9	<0.01	Cloudy	W	5.7
West Gate	2015/1/7 18:30	1.9	<0.01	Cloudy	W	6.9
West Gate	2015/1/7 18:40	1.9	<0.01	Cloudy	W	7.9
West Gate	2015/1/7 18:50	1.9	<0.01	Cloudy	W	6.9
West Gate	2015/1/7 19:00	1.9	<0.01	Cloudy	WNW	6.1
West Gate	2015/1/7 19:10	1.9	<0.01	Cloudy	WNW	7.6
West Gate	2015/1/7 19:20	1.9	<0.01	Cloudy	WNW	6.9
West Gate	2015/1/7 19:30	1.9	<0.01	Cloudy	WNW	5.6
West Gate	2015/1/7 19:40	1.9	<0.01	Cloudy	NW	2.8
West Gate	2015/1/7 19:50	1.9	<0.01	Cloudy	NW	1.4
West Gate	2015/1/7 20:00	1.9	<0.01	Cloudy	NW	1.9
West Gate	2015/1/7 20:10	1.9	<0.01	Cloudy	NW	2.7
West Gate	2015/1/7 20:20	1.9	<0.01	Cloudy	W	2.5
West Gate	2015/1/7 20:30	1.9	<0.01	Cloudy	W	3.0
West Gate	2015/1/7 20:40	1.9	<0.01	Cloudy	WNW	3.4
West Gate	2015/1/7 20:50	1.9	<0.01	Cloudy	WNW	4.3
West Gate	2015/1/7 21:00	1.9	<0.01	Cloudy	WNW	4.3
West Gate	2015/1/7 21:10	1.9	<0.01	Cloudy	W	3.7
West Gate	2015/1/7 21:20	1.9	<0.01	Cloudy	W	2.6
West Gate	2015/1/7 21:30	1.9	<0.01	Cloudy	W	3.6
West Gate	2015/1/7 21:40	1.9	<0.01	Cloudy	W	3.4
West Gate	2015/1/7 21:50	1.9	<0.01	Cloudy	WSW	2.8
West Gate	2015/1/7 22:00	1.9	<0.01	Cloudy	W	3.0
West Gate	2015/1/7 22:10	1.9	<0.01	Cloudy	WSW	2.6
West Gate	2015/1/7 22:20	1.9	<0.01	Cloudy	SW	3.0
West Gate	2015/1/7 22:30	1.9	<0.01	Cloudy	SW	2.6
West Gate	2015/1/7 22:40	1.9	<0.01	Cloudy	W	2.0
West Gate	2015/1/7 22:50	1.9	<0.01	Cloudy	WNW	4.0
West Gate	2015/1/7 23:00	1.9	<0.01	Cloudy	WNW	2.5
West Gate	2015/1/7 23:10	1.9	<0.01	Cloudy	W	2.5
West Gate	2015/1/7 23:20	1.9	<0.01	Fine	WNW	2.6
West Gate	2015/1/7 23:30	1.9	<0.01	Fine	N	1.6
West Gate	2015/1/7 23:40	1.9	<0.01	Fine	WNW	0.6
West Gate	2015/1/7 23:50	1.9	<0.01	Fine	WNW	1.5

Fukushima Daiichi Nuclear Power Plant

2015/1/7
as of 23:50

周辺監視区域 : supervised outside area
敷地境界 : site boundary

 周辺監視区域
 敷地境界



※Reference data indicate the normal fluctuation range of airborne radiation rate.