

Fixed point Monitoring Status by Temporary Monitoring Post at Fukushima Daiichi Nuclear Power Station

Date	Radiation Dose Rate (μ Sv/h) At the Main Buiding	Radiation Dose Rate (μ Sv/h) At the Main Gate	Radiation Dose Rate (μ Sv/h) At the West Gate
2014/12/8 0:00	108	4	3
2014/12/8 0:30	108	4	3
2014/12/8 1:00	108	4	3
2014/12/8 1:30	109	4	3
2014/12/8 2:00	110	4	3
2014/12/8 2:30	109	4	3
2014/12/8 3:00	109	4	3
2014/12/8 3:30	109	4	3
2014/12/8 4:00	109	4	3
2014/12/8 4:30	109	4	3
2014/12/8 5:00	109	4	3
2014/12/8 5:30	109	4	3
2014/12/8 6:00	109	4	3
2014/12/8 6:30	109	4	3
2014/12/8 7:00	109	4	3
2014/12/8 7:30	109	4	3
2014/12/8 8:00	109	4	3
2014/12/8 8:30	109	4	3
2014/12/8 9:00	109	4	3
2014/12/8 9:30	109	4	3
2014/12/8 10:00	109	4	3
2014/12/8 10:30	109	4	3
2014/12/8 11:00	109	4	3
2014/12/8 11:30	109	4	3
2014/12/8 12:00	109	4	3
2014/12/8 12:30	109	4	3
2014/12/8 13:00	109	4	3
2014/12/8 13:30	109	4	3
2014/12/8 14:00	109	4	3
2014/12/8 14:30	108	4	3
2014/12/8 15:00	108	4	3
2014/12/8 15:30	108	4	3
2014/12/8 16:00	108	4	3
2014/12/8 16:30	108	4	3
2014/12/8 17:00	107	4	3
2014/12/8 17:30	107	4	3
2014/12/8 18:00	107	4	3
2014/12/8 18:30	107	4	3
2014/12/8 19:00	107	4	3
2014/12/8 19:30	107	4	3
2014/12/8 20:00	107	4	3
2014/12/8 20:30	107	4	3
2014/12/8 21:00	107	4	3
2014/12/8 21:30	108	4	3
2014/12/8 22:00	108	4	3
2014/12/8 22:30	108	4	3
2014/12/8 23:00	108	4	3
2014/12/8 23:30	108	4	3

Monitoring data by a monitoring car* at Fukushima Daiichi Nuclear Power Station (μ Sv/h)

* The data from monitoring car may deficit as the vehicle may change monitoring point.

*About the direction of the wind and the wind velocity,we are measuring with the weather observation meter of the 10m higher.

*“-”: the wind velocity/“CALM”:the wind direction is below 0.5m/s.

Measuring Point	Measurement Date	γ Ray	Neutron Ray	Weather	Wind Direction	Wind Velocity (m/s)
West Gate	2014/12/8 0:00	1.9	<0.01	Cloudy	W	1.8
West Gate	2014/12/8 0:10	1.9	<0.01	Cloudy	WNW	1.9
West Gate	2014/12/8 0:20	1.9	<0.01	Cloudy	W	2.2
West Gate	2014/12/8 0:30	1.9	<0.01	Cloudy	W	2.2
West Gate	2014/12/8 0:40	1.9	<0.01	Cloudy	WNW	2.2
West Gate	2014/12/8 0:50	1.9	<0.01	Cloudy	W	2.0
West Gate	2014/12/8 1:00	1.9	<0.01	Cloudy	W	2.1
West Gate	2014/12/8 1:10	1.9	<0.01	Cloudy	WNW	2.2
West Gate	2014/12/8 1:20	1.9	<0.01	Cloudy	WNW	3.4
West Gate	2014/12/8 1:30	1.9	<0.01	Cloudy	WNW	2.7
West Gate	2014/12/8 1:40	1.9	<0.01	Cloudy	W	2.3
West Gate	2014/12/8 1:50	1.9	<0.01	Cloudy	WNW	2.2
West Gate	2014/12/8 2:00	1.9	<0.01	Cloudy	W	2.5
West Gate	2014/12/8 2:10	1.9	<0.01	Cloudy	W	2.8
West Gate	2014/12/8 2:20	1.9	<0.01	Cloudy	W	3.0
West Gate	2014/12/8 2:30	1.9	<0.01	Cloudy	W	3.1
West Gate	2014/12/8 2:40	1.9	<0.01	Cloudy	W	2.7
West Gate	2014/12/8 2:50	1.9	<0.01	Cloudy	W	2.7
West Gate	2014/12/8 3:00	1.9	<0.01	Cloudy	W	2.8
West Gate	2014/12/8 3:10	1.9	<0.01	Cloudy	W	3.1
West Gate	2014/12/8 3:20	1.9	<0.01	Cloudy	W	2.7
West Gate	2014/12/8 3:30	1.9	<0.01	Cloudy	WNW	2.6
West Gate	2014/12/8 3:40	1.9	<0.01	Cloudy	W	2.6
West Gate	2014/12/8 3:50	1.9	<0.01	Cloudy	W	2.8
West Gate	2014/12/8 4:00	1.9	<0.01	Cloudy	W	2.9
West Gate	2014/12/8 4:10	1.9	<0.01	Cloudy	W	2.5
West Gate	2014/12/8 4:20	1.9	<0.01	Cloudy	W	2.7
West Gate	2014/12/8 4:30	1.9	<0.01	Cloudy	WNW	3.0
West Gate	2014/12/8 4:40	1.9	<0.01	Cloudy	WNW	3.7
West Gate	2014/12/8 4:50	1.9	<0.01	Cloudy	WNW	4.2
West Gate	2014/12/8 5:00	1.9	<0.01	Cloudy	WNW	4.3
West Gate	2014/12/8 5:10	1.9	<0.01	Fine	WNW	4.3
West Gate	2014/12/8 5:20	1.9	<0.01	Fine	WNW	4.3
West Gate	2014/12/8 5:30	1.9	<0.01	Fine	WNW	4.1
West Gate	2014/12/8 5:40	1.9	<0.01	Fine	NW	4.6
West Gate	2014/12/8 5:50	1.9	<0.01	Fine	WNW	5.0
West Gate	2014/12/8 6:00	1.9	<0.01	Fine	WNW	4.9
West Gate	2014/12/8 6:10	1.9	<0.01	Fine	WNW	4.0
West Gate	2014/12/8 6:20	1.9	<0.01	Fine	WNW	3.1
West Gate	2014/12/8 6:30	1.9	<0.01	Fine	WNW	3.1
West Gate	2014/12/8 6:40	1.9	<0.01	Fine	W	2.3
West Gate	2014/12/8 6:50	1.9	<0.01	Fine	WSW	2.0
West Gate	2014/12/8 7:00	1.9	<0.01	Fine	WSW	2.1
West Gate	2014/12/8 7:10	1.9	<0.01	Fine	W	2.0
West Gate	2014/12/8 7:20	1.9	<0.01	Fine	WNW	2.3
West Gate	2014/12/8 7:30	1.9	<0.01	Fine	WNW	1.8
West Gate	2014/12/8 7:40	1.9	<0.01	Fine	WNW	1.8
West Gate	2014/12/8 7:50	1.9	<0.01	Fine	W	1.6
West Gate	2014/12/8 8:00	1.9	<0.01	Fine	W	1.3
West Gate	2014/12/8 8:10	1.9	<0.01	Fine	W	1.4
West Gate	2014/12/8 8:20	1.9	<0.01	Fine	W	1.3
West Gate	2014/12/8 8:30	1.9	<0.01	Fine	WNW	1.3
West Gate	2014/12/8 8:40	1.9	<0.01	Fine	WNW	1.2
West Gate	2014/12/8 8:50	1.9	<0.01	Fine	WNW	1.3
West Gate	2014/12/8 9:00	1.9	<0.01	Fine	WNW	1.0
West Gate	2014/12/8 9:10	1.9	<0.01	Fine	-	CALM
West Gate	2014/12/8 9:20	1.9	<0.01	Fine	-	CALM
West Gate	2014/12/8 9:30	1.9	<0.01	Fine	W	0.6
West Gate	2014/12/8 9:40	1.9	<0.01	Fine	-	CALM
West Gate	2014/12/8 9:50	1.9	<0.01	Fine	-	CALM
West Gate	2014/12/8 10:00	1.9	<0.01	Fine	NNW	0.7
West Gate	2014/12/8 10:10	1.9	<0.01	Fine	NE	1.7
West Gate	2014/12/8 10:20	1.9	<0.01	Fine	ENE	1.7
West Gate	2014/12/8 10:30	1.9	<0.01	Fine	E	1.6
West Gate	2014/12/8 10:40	1.9	<0.01	Fine	E	1.8
West Gate	2014/12/8 10:50	1.9	<0.01	Fine	ENE	1.8
West Gate	2014/12/8 11:00	1.9	<0.01	Fine	ENE	2.4
West Gate	2014/12/8 11:10	1.9	<0.01	Fine	ENE	2.0



Measuring Point	Measurement Date	γ Ray	Neutron Ray	Weather	Wind Direction	Wind Velocity (m/s)
West Gate	2014/12/8 11:20	1.9	<0.01	Fine	E	2.3
West Gate	2014/12/8 11:30	1.9	<0.01	Fine	E	1.8
West Gate	2014/12/8 11:40	1.9	<0.01	Fine	E	2.4
West Gate	2014/12/8 11:50	1.9	<0.01	Fine	E	2.4
West Gate	2014/12/8 12:00	1.9	<0.01	Fine	ENE	2.2
West Gate	2014/12/8 12:10	1.9	<0.01	Fine	E	1.8
West Gate	2014/12/8 12:20	1.9	<0.01	Fine	E	2.1
West Gate	2014/12/8 12:30	1.9	<0.01	Fine	E	2.3
West Gate	2014/12/8 12:40	1.9	<0.01	Fine	ENE	2.1
West Gate	2014/12/8 12:50	1.9	<0.01	Fine	E	2.0
West Gate	2014/12/8 13:00	1.9	<0.01	Fine	ENE	2.0
West Gate	2014/12/8 13:10	1.9	<0.01	Fine	ENE	2.2
West Gate	2014/12/8 13:20	2.0	<0.01	Fine	E	1.7
West Gate	2014/12/8 13:30	2.0	<0.01	Fine	ESE	1.1
West Gate	2014/12/8 13:40	1.9	<0.01	Fine	ESE	1.2
West Gate	2014/12/8 13:50	1.9	<0.01	Fine	ESE	1.3
West Gate	2014/12/8 14:00	1.9	<0.01	Fine	ESE	1.5
West Gate	2014/12/8 14:10	1.9	<0.01	Fine	SE	1.7
West Gate	2014/12/8 14:20	2.0	<0.01	Fine	ESE	1.4
West Gate	2014/12/8 14:30	1.9	<0.01	Fine	ESE	1.0
West Gate	2014/12/8 14:40	1.9	<0.01	Fine	S	1.8
West Gate	2014/12/8 14:50	1.9	<0.01	Fine	SSE	0.8
West Gate	2014/12/8 15:00	1.9	<0.01	Fine	ESE	1.0
West Gate	2014/12/8 15:10	1.9	<0.01	Fine	E	0.9
West Gate	2014/12/8 15:20	1.9	<0.01	Fine	ENE	1.0
West Gate	2014/12/8 15:30	1.9	<0.01	Fine	NNE	1.0
West Gate	2014/12/8 15:40	1.9	<0.01	Fine	N	1.7
West Gate	2014/12/8 15:50	1.9	<0.01	Fine	N	1.8
West Gate	2014/12/8 16:00	1.9	<0.01	Fine	NNW	1.8
West Gate	2014/12/8 16:10	1.9	<0.01	Fine	NNW	1.7
West Gate	2014/12/8 16:20	1.9	<0.01	Fine	NNW	1.3
West Gate	2014/12/8 16:30	2.0	<0.01	Fine	WNW	1.3
West Gate	2014/12/8 16:40	1.9	<0.01	Fine	WNW	2.1
West Gate	2014/12/8 16:50	1.9	<0.01	Fine	WNW	2.1
West Gate	2014/12/8 17:00	1.9	<0.01	Fine	WNW	2.6
West Gate	2014/12/8 17:10	1.9	<0.01	Fine	WNW	2.3
West Gate	2014/12/8 17:20	1.9	<0.01	Fine	WNW	2.2
West Gate	2014/12/8 17:30	1.9	<0.01	Fine	WNW	1.6
West Gate	2014/12/8 17:40	1.9	<0.01	Fine	WNW	2.0
West Gate	2014/12/8 17:50	2.0	<0.01	Fine	NW	1.4
West Gate	2014/12/8 18:00	2.0	<0.01	Fine	WNW	2.0
West Gate	2014/12/8 18:10	1.9	<0.01	Fine	WNW	2.2
West Gate	2014/12/8 18:20	1.9	<0.01	Fine	WNW	1.8
West Gate	2014/12/8 18:30	1.9	<0.01	Fine	WNW	1.9
West Gate	2014/12/8 18:40	1.9	<0.01	Fine	WNW	1.9
West Gate	2014/12/8 18:50	1.9	<0.01	Fine	WNW	1.7
West Gate	2014/12/8 19:00	1.9	<0.01	Fine	WNW	2.0
West Gate	2014/12/8 19:10	1.9	<0.01	Fine	WNW	2.0
West Gate	2014/12/8 19:20	1.9	<0.01	Fine	NW	1.6
West Gate	2014/12/8 19:30	1.9	<0.01	Fine	NW	1.5
West Gate	2014/12/8 19:40	1.9	<0.01	Fine	NW	1.9
West Gate	2014/12/8 19:50	1.9	<0.01	Fine	NW	1.3
West Gate	2014/12/8 20:00	1.9	<0.01	Fine	NW	1.5
West Gate	2014/12/8 20:10	1.9	<0.01	Fine	NW	1.6
West Gate	2014/12/8 20:20	1.9	<0.01	Fine	NW	1.3
West Gate	2014/12/8 20:30	1.9	<0.01	Fine	NW	1.3
West Gate	2014/12/8 20:40	1.9	<0.01	Fine	NNW	1.4
West Gate	2014/12/8 20:50	1.9	<0.01	Fine	NNW	1.2
West Gate	2014/12/8 21:00	1.9	<0.01	Fine	NNW	1.5
West Gate	2014/12/8 21:10	1.9	<0.01	Fine	NW	1.3
West Gate	2014/12/8 21:20	1.9	<0.01	Fine	NW	1.6
West Gate	2014/12/8 21:30	1.9	<0.01	Fine	NW	1.8
West Gate	2014/12/8 21:40	1.9	<0.01	Fine	NW	2.1
West Gate	2014/12/8 21:50	1.9	<0.01	Fine	NNW	1.4
West Gate	2014/12/8 22:00	1.9	<0.01	Fine	NW	1.8
West Gate	2014/12/8 22:10	1.9	<0.01	Fine	WNW	2.4
West Gate	2014/12/8 22:20	1.9	<0.01	Fine	NW	2.1
West Gate	2014/12/8 22:30	1.9	<0.01	Fine	NW	2.0
West Gate	2014/12/8 22:40	1.9	<0.01	Fine	NW	2.2
West Gate	2014/12/8 22:50	1.9	<0.01	Fine	NW	1.4
West Gate	2014/12/8 23:00	1.9	<0.01	Fine	NW	1.4
West Gate	2014/12/8 23:10	1.9	<0.01	Fine	NW	1.6
West Gate	2014/12/8 23:20	1.9	<0.01	Fine	NW	2.4
West Gate	2014/12/8 23:30	1.9	<0.01	Fine	WNW	2.7
West Gate	2014/12/8 23:40	1.9	<0.01	Fine	NW	2.3
West Gate	2014/12/8 23:50	1.9	<0.01	Fine	NW	2.4

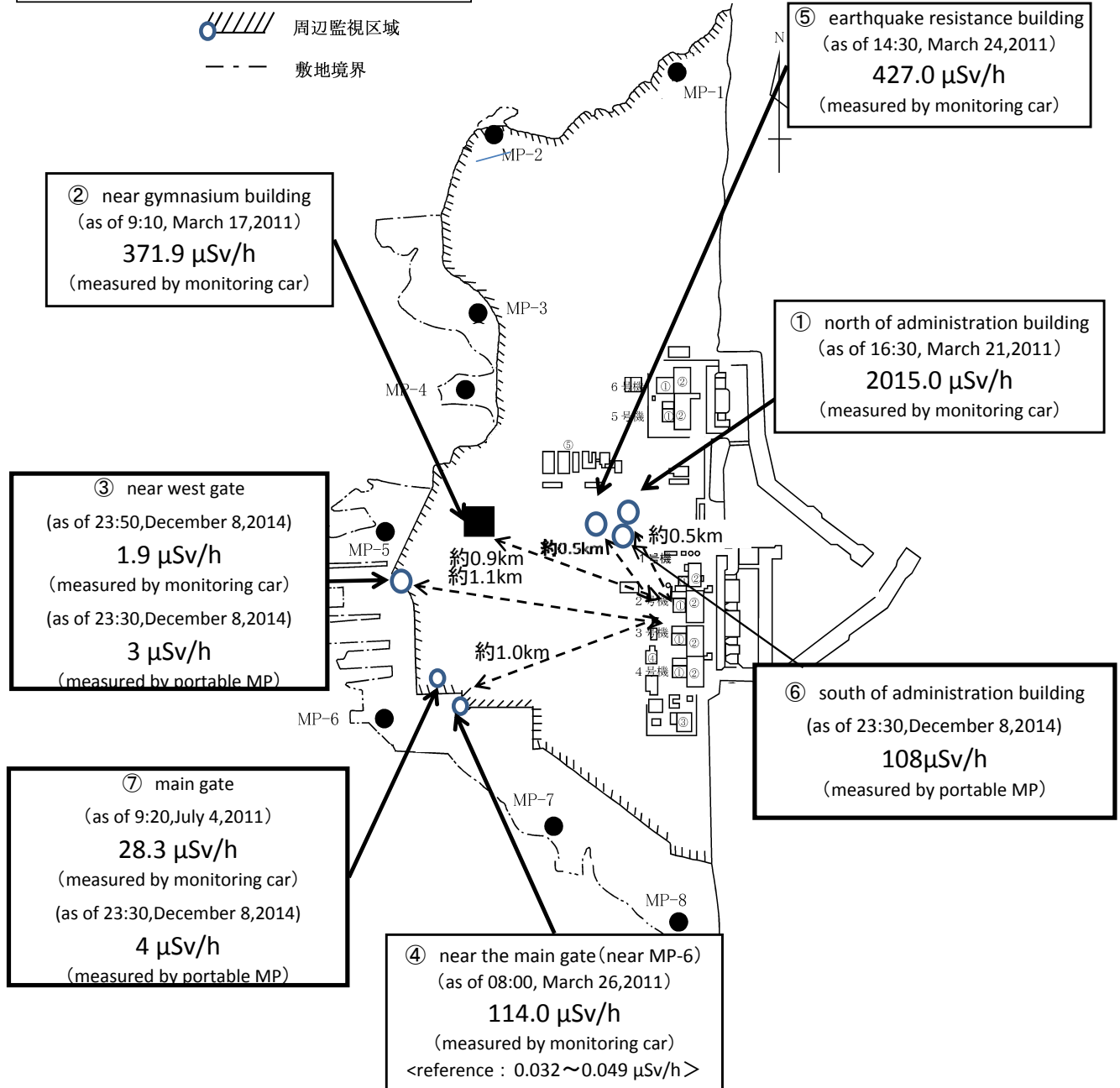
Fukushima Daiichi Nuclear Power Plant

2014/12/8

as of 23:50

周辺監視区域 : supervised outside area
敷地境界 : site boundary

 周辺監視区域
 敷地境界



※Reference data indicate the normal fluctuation range of airborne radiation rate.